



CHIEF JOSEPH BATTLEGROUND OF THE BEAR'S PAW, Montana  
Looking north from near top of bluff where Miles  
Charge occurred  
Photo by Wes Woodgerd, Montana Fish and Game Film Center  
1968

UNITED STATES DEPARTMENT OF THE INTERIOR  
NATIONAL PARK SERVICE

NATIONAL REGISTER OF HISTORIC PLACES  
PROPERTY PHOTOGRAPH FORM

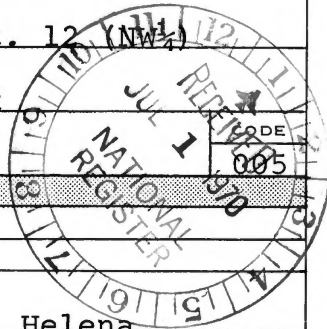
(Type all entries - attach to or enclose with photograph)

#3

STATE Montana	
COUNTY Blaine	
FOR NPS USE ONLY	
ENTRY NUMBER 70.10.25.0007	DATE 10/6/70

SEE INSTRUCTIONS

1. NAME		
COMMON: Chief Joseph Battleground of the Bear's Paw-St. Monument		
AND/OR HISTORIC: Bearpaw Mountain Fight (Snake Creek Fight)		
2. LOCATION		
STREET AND NUMBER: T30N R19E, Sect. 1 (SE $\frac{1}{4}$ of SW $\frac{1}{4}$ ) and Sect. 12 (NW $\frac{1}{4}$ )		
CITY OR TOWN: Approximately 15 miles south of Chinook		
STATE: Montana	CODE 25	COUNTY: Blaine
3. PHOTO REFERENCE		
PHOTO CREDIT: Wes Woodgerd		
DATE OF PHOTO: 1968		
NEGATIVE FILED AT: Montana Fish and Game Film Center, Helena		
4. IDENTIFICATION		
DESCRIBE VIEW, DIRECTION, ETC.		



#3-- View north, the Chief Looking Glass Monument is on the right. The Chief Looking Glass and Chief White Bird camps were in the creek bottom to left of center, middle ground. The photo was taken from near the top of the bluff where Miles Charge occurred.



BEAR PAW BATTLEFIELD (Picnic area, Interp. Fac.)  
looking southwest from rifle pits on east  
side of Snake Creek, Bear Paw Mts. in back  
Montana Dept. of Fish, Wildlife & Parks



BEAR PAW BATTLEFIELD (Interpretive Markers)  
view looking from high ground west of Snake  
Creek north & west  
Montana Dept. of Fish, Wildlife & Parks



Bear Paw Battlefield (area of Miles' cavalry  
charge south of ravine)  
looking South across battleground  
Montana Dept. of Fish, Wildlife & Parks



CHIEF JOSEPH BATTLEGROUND OF THE BEAR'S PAW, Montana  
Looking north from site of Chief Looking Glass  
Monument

Photo by Wes Woodgerd, Montana Fish and Game Film Center  
1968

UNITED STATES DEPARTMENT OF THE INTERIOR  
NATIONAL PARK SERVICE

NATIONAL REGISTER OF HISTORIC PLACES

PROPERTY PHOTOGRAPH FORM

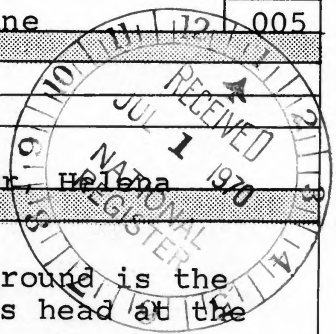
#5

(Type all entries - attach to or enclose with photograph)

STATE	
Montana	
COUNTY	
Blaine	
FOR NPS USE ONLY	
ENTRY NUMBER	DATE
70.10.25.0007	10/6/70

SEE INSTRUCTIONS

1. NAME			
COMMON: Chief Joseph Battleground of the Bear's Paw-St. Monument			
AND/OR HISTORIC: Bearpaw Mountain Fight (Snake Creek Fight)			
2. LOCATION			
STREET AND NUMBER:			
T30N R19E, Sect. 1 (SE $\frac{1}{4}$ of SW $\frac{1}{4}$ ) and Sect. 12 (NW $\frac{1}{4}$ )			
CITY OR TOWN:			
Approximately 15 miles south of Chinook			
STATE:	CODE	COUNTY:	CODE
Montana	25	Blaine	005
3. PHOTO REFERENCE			
PHOTO CREDIT: Wes Woodgerd			
DATE OF PHOTO: 1968			
NEGATIVE FILED AT:			
Montana Fish and Game Film Center, Helena			
4. IDENTIFICATION			
DESCRIBE VIEW, DIRECTION, ETC.			
#5 - View toward the north. In the foreground is the monument to Chief Looking Glass (with chief's head at the top of column).			





CHIEF JOSEPH BATTLEGROUND OF THE BEAR'S PAW, Montana  
Looking south toward bluff where Miles Charge occurred  
Photo by Wes Woodgerd, Montana Fish and Game Film Center  
1968



UNITED STATES DEPARTMENT OF THE INTERIOR  
NATIONAL PARK SERVICE

NATIONAL REGISTER OF HISTORIC PLACES  
PROPERTY PHOTOGRAPH FORM

# 2

(Type all entries - attach to or enclose with photograph)

STATE Montana	
COUNTY Blaine	
FOR NPS USE ONLY	
ENTRY NUMBER 70.10.25.0007	DATE 10/6/70

SEE INSTRUCTIONS

1. NAME

COMMON: Chief Joseph Battleground of the Bear's Paw-St. ~~Monument~~  
AND/OR HISTORIC: Bearpaw Mountain Fight (Snake Creek Fight)

2. LOCATION

STREET AND NUMBER:

T30N R19E, Sect. 1 (SE $\frac{1}{4}$  of SW $\frac{1}{4}$ ) and Sect. 12 (NW $\frac{1}{4}$ )

CITY OR TOWN:

Approximately 15 miles south of Chinook

STATE:

Montana

CODE

25

COUNTY:

Blaine

CODE

005

3. PHOTO REFERENCE

PHOTO CREDIT: Wes Woodgerd

DATE OF PHOTO: 1968


NEGATIVE FILED AT:

Montana Fish and Game Film Center, Helena

4. IDENTIFICATION

DESCRIBE VIEW, DIRECTION, ETC.

#2-View south along bluffs looking at monument at top of bluff where Miles Charge occurred. Chief Joseph's surrender took place at the base of the above mentioned bluff to the right of center near the creek (Snake Creek)





BEAR PAW BATTLEFIELD (Interpretive Facilities)  
looking from west to east across Snake Creek  
toward Indian positions on east side  
Montana Dept. of Fish, Wildlife & Parks