

The Castleman Bridge, Frankeville, Maryland. A photograph of the bridge taken about 1916. Both the road and bridge appear much as they must have during the early days of the National Road. From Robert Bruce, The National Road (n.p., 1916).



Casselman's Bridge, 933
National Road, Garrett County, MD
Courtesy of HABS



Form No. 10-301a
(Rev. 10-74)

UNITED STATES DEPARTMENT OF THE INTERIOR
NATIONAL PARK SERVICE

NATIONAL REGISTER OF HISTORIC PLACES
PROPERTY PHOTOGRAPH FORM

FOR NPS USE ONLY

RECEIVED

DATE ENTERED

SEE INSTRUCTIONS IN *HOW TO COMPLETE NATIONAL REGISTER FORMS*
TYPE ALL ENTRIES --ENCLOSE WITH PHOTOGRAPH

1 NAME

HISTORIC: Casselman Bridge, National Road

AND/OR COMMON: Casselman Bridge, National Road

2 LOCATION

CITY, TOWN: Grantsville ____VICINITY OF

COUNTY: Garrett

STATE: Maryland

3 PHOTO REFERENCE

PHOTO CREDIT: Joseph S. Mendinghall

DATE OF PHOTO: 7/74

NEGATIVE FILED AT: Historic Sites Survey, National Park Service, 1100 L Street NW. Washington, D.C. 20240

4 IDENTIFICATION

DESCRIBE VIEW, DIRECTION, ETC. IF DISTRICT, GIVE BUILDING NAME & STREET

PHOTO NO

South side of Bridge, looking northwest

INT: 2983-75