RLES BATH ROOMS

2. Revere Beach, Revere, MA
Revere Beach in 1892 before
the creation of Revere Beach Reserv.
Photograph copied from the
Metropolitan Park Commission Report - 1896

3. Revere Beach, Revere, MA
View of Revere Beach near bathhouse
and bath house pavilions, 1902
Photo. copied from Charles Eliot, Landscape Architect (1902)

4. Revere Beach, Revere, MA
Elevated View of Revere Beach Boulevard, 1902
Photo. copied from Charles Eliot, Landscape architect (1902)

Proposed Sections for Revere Beach Reservation

Revere Street to Northern Circle

REVERE, MASS

Scale 10 ft. to an inch

Oct 24, 1898.

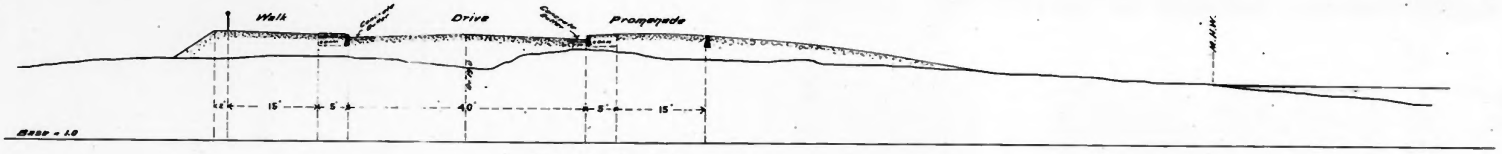

Section "A"

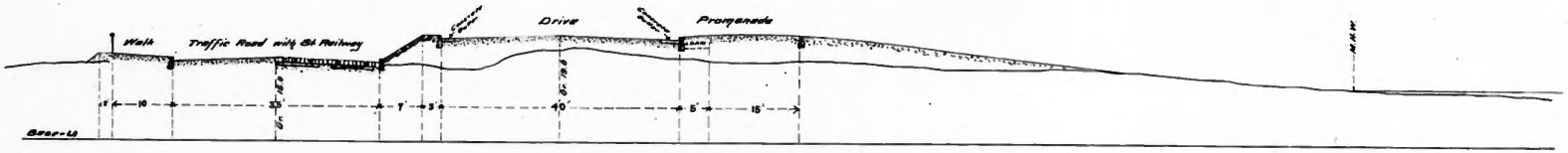

Section "B"

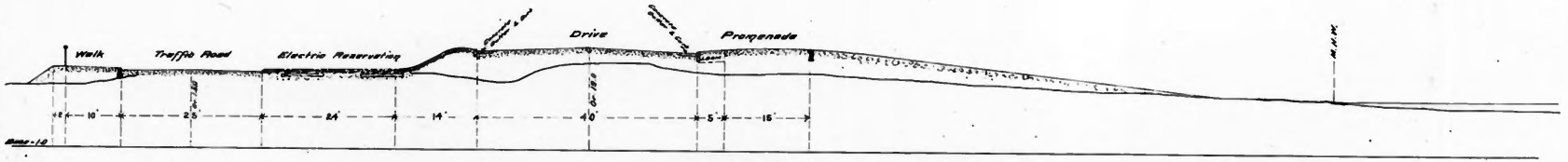

Section "C"

(1469)

Wm. T. Peirce, Engr.

#[illegible] Revere Beach, Revere MA
Olmsted Plans & Drawings Collection
Plan #1539-63 Revere Beach Reservation
Proposed Sections/Revere St. to Northern Circle, Revere
Oct 24, 1898

Courtesy of the National Park Service,
Frederick Law Olmsted NHS

#5

REVERE BEACH RESERVATION

Part of a Sunday Crowd

AERIAL VIEW OF REVERE BEACH, 1930s

MASS. STATE ARCHIVES, RECORD SERIES EN 4/1252, BOX 4

7. Revere Beach, Revere, MA
Bandstand & Bandotand Pavilions looking
North towards Police Station.

Photographer: Keith Morgan
Dec. 2000

Revere Beach, Revere, MA
Aerial View 1998
File #LSC 6390.12 - 9/21/97
Copyright 1998 Alex S. MacLean
Landslides (617) 497-9400
Fax (617) 491-9116
33 Richdale Avenue, Cambridge MA. 02140

Revere Beach, Revere, MA.
Crescent of Revere Beach looking
north from Charles Eliot Circle
Photographer: Keith N. Morgan
Date: December, 2006

Revere Beach, Revere, MA

Revere Street Pavilion

looking South

Photographer: Keith N. Morgan

Date: December, 2020

STATE POLICE

10. Revere Beach, Revere, MA
Revere Beach Police Station, looking South
Photographer: Keith N. Morgan
Date: December, 2000

Revere Beach, Revere MA
Revere Beach Superintendents
Residence, 1 East Circle
Photographer: Kent N. Morgan
Date: December, 2020

12. Revere Beach, Revere, MA.
Bandstand and Bandstand
Pavilions looking towards the
Atlantic Ocean
Photographer: Keith N. Morgan
Date: December, 2000

Revere Beach, Revere, Mass
Oak Island Avenue Pavilion
looking northeast to Nahant
Photographer: Keith N. Morgan
Date: December, 2000

ROTARY

Revere Beach Boulevard

Revere, MA July 2002

#1

ELIOT CIRCLE LOOKING NW

Revere Beach Boulevard

Revere, MA

#2 4 July 2002

Looking N along Boulevard

Revere Beach Boulevard

Revere, MA July 2002

#3

FACING N, NEAR ORIGINAL PAVILIONS AND BANDSTAND

Revere Beach Boulevard

Revere, MA

#4 July 2002

LOOKING N NEAR SHIRLEY ST.

POLICE SUBSTATION IN DISTANCE

Revere Beach Boulevard

Revere, MA

#5 July 2002

LOOKING S