



UNITED STATES DEPARTMENT OF THE INTERIOR
NATIONAL PARK SERVICE
NATIONAL REGISTER OF HISTORIC PLACES
PROPERTY PHOTOGRAPH FORM

(Type all entries - attach to or enclose with photograph)

1. NAME		
COMMON	AND/OR HISTORIC	NUMERIC CODE (Assigned by NPS)
Roswell Historic District		MAY 2 1974

2. LOCATION		
STATE	COUNTY	TOWN
Georgia	Fulton	Roswell

STREET AND NUMBER

3. PHOTO REFERENCE		
PHOTO CREDIT	DATE	NEGATIVE FILED AT
Van Martin	April 1973	Georgia Department of Natural Resources

4. IDENTIFICATION

DESCRIBE VIEW, DIRECTION, ETC.

Holly Hill, Mimosa Boulevard, looking southwest

1 of 9





UNITED STATES DEPARTMENT OF THE INTERIOR
NATIONAL PARK SERVICE
NATIONAL REGISTER OF HISTORIC PLACES
PROPERTY PHOTOGRAPH FORM

(Type all entries - attach to or enclose with photograph)

1. NAME

COMMON

Roswell Historic District

AND/OR HISTORIC

NUMERIC CODE (Assigned by NPS)

MAY 2 1974

2. LOCATION

STATE

Georgia

COUNTY

Fulton

TOWN

Roswell

STREET AND NUMBER

3. PHOTO REFERENCE

PHOTO CREDIT

Van Martin

DATE

April 1973

NEGATIVE FILED AT

Ga. Historical Commission

4. IDENTIFICATION

DESCRIBE VIEW, DIRECTION, ETC.

Presbyterian Church, Mimosa Boulevard, looking east

2 of 9





UNITED STATES DEPARTMENT OF THE INTERIOR
NATIONAL PARK SERVICE

NATIONAL REGISTER OF HISTORIC PLACES
PROPERTY PHOTOGRAPH FORM

(Type all entries - attach to or enclose with photograph)

1. NAME

COMMON	AND/OR HISTORIC	NUMERIC CODE (Assigned by NPS)
Roswell Historic District		

MAY 2 1974

2. LOCATION

STATE	COUNTY	TOWN
Georgia	Fulton	Roswell

STREET AND NUMBER

3. PHOTO REFERENCE

PHOTO CREDIT	DATE	NEGATIVE FILED AT
Van Martin	April 1973	Ge. Historical Commission Dept. Natural Resources

4. IDENTIFICATION

DESCRIBE VIEW, DIRECTION, ETC.

The Old Bricks, Sloan St., looking southeast

349





UNITED STATES DEPARTMENT OF THE INTERIOR
NATIONAL PARK SERVICE

NATIONAL REGISTER OF HISTORIC PLACES
PROPERTY PHOTOGRAPH FORM

(Type all entries - attach to or enclose with photograph)

1. NAME		
COMMON	AND/OR HISTORIC	NUMERIC CODE (Assigned by NPS)
Roswell Historic District		MAY 2 1974

2. LOCATION		
STATE	COUNTY	TOWN
Georgia	Fulton	Roswell

STREET AND NUMBER


3. PHOTO REFERENCE		
PHOTO CREDIT	DATE	NEGATIVE FILED AT
Van Martin	April 1973	Dept. Natural Resources Ga. Historical Commission

4. IDENTIFICATION

DESCRIBE VIEW, DIRECTION, ETC.

Old Mill Building, Mill St., looking southeast

4 of 9





UNITED STATES DEPARTMENT OF THE INTERIOR
NATIONAL PARK SERVICE

NATIONAL REGISTER OF HISTORIC PLACES
PROPERTY PHOTOGRAPH FORM

(Type all entries - attach to or enclose with photograph)

MAY 2 1974

1. NAME

COMMON Roswell Historic District	AND/OR HISTORIC	NUMERIC CODE (Assigned by NPS)
---	-----------------	--------------------------------

2. LOCATION

STATE Georgia	COUNTY Fulton	TOWN Roswell
----------------------	----------------------	---------------------

STREET AND NUMBER


3. PHOTO REFERENCE

PHOTO CREDIT Van Martin	DATE April 1973	NEGATIVE FILED AT Dept. Natural Resources Ga. Historical Commission
--------------------------------	------------------------	---

4. IDENTIFICATION

DESCRIBE VIEW, DIRECTION, ETC.

Saltbox House, Factory Hill, looking southwest



549



**NATIONAL REGISTER OF HISTORIC PLACES
PROPERTY PHOTOGRAPH FORM**

(Type all entries - attach to or enclose with photograph)

STATE	
Georgia	
COUNTY	
Fulton	
FOR NPS USE ONLY	
ENTRY NUMBER	DATE
	MAY 2 1974

SEE INSTRUCTIONS

1. NAME

COMMON: Roswell Historic District

AND/OR HISTORIC:

2. LOCATION

STREET AND NUMBER:

CITY OR TOWN:

Roswell

STATE:

Georgia

CODE

13

COUNTY:

Fulton

CODE

121

3. PHOTO REFERENCE

PHOTO CREDIT: Van Martin

DATE OF PHOTO: April 1973

NEGATIVE FILED AT:


Dept. Natural Resources

4. IDENTIFICATION

DESCRIBE VIEW, DIRECTION, ETC.

Factory Hill House, looking southwest

leaf 9





UNITED STATES DEPARTMENT OF THE INTERIOR
NATIONAL PARK SERVICE
NATIONAL REGISTER OF HISTORIC PLACES
PROPERTY PHOTOGRAPH FORM

(Type all entries - attach to or enclose with photograph)

1. NAME		NUMERIC CODE (Assigned by NPS)
COMMON	AND/OR HISTORIC	
Roswell Historic District		MAY 2 1974


2. LOCATION		
STATE	COUNTY	TOWN
Georgia	Fulton	Roswell

STREET AND NUMBER		

3. PHOTO REFERENCE		
PHOTO CREDIT	DATE	NEGATIVE FILED AT
Van Martin	April 1973	Dept. Natural Resources Geographical Commission

4. IDENTIFICATION
DESCRIBE VIEW, DIRECTION, ETC.

Town Square, looking west toward Atlanta Street and Old Stores





UNITED STATES DEPARTMENT OF THE INTERIOR
NATIONAL PARK SERVICE

**NATIONAL REGISTER OF HISTORIC PLACES
PROPERTY PHOTOGRAPH FORM**

(Type all entries - attach to or enclose with photograph)

1. NAME

COMMON	AND/OR HISTORIC	NUMERIC CODE <i>(Assigned by NPS)</i>
Roswell Historic District		MAY 2 1974

2. LOCATION

STATE	COUNTY	TOWN
Georgia	Fulton	Roswell

STREET AND NUMBER

3. PHOTO REFERENCE

PHOTO CREDIT	DATE	NEGATIVE FILED AT
Van Martin	April 1973	Dept. of Natural Resources

4. IDENTIFICATION

DESCRIBE VIEW, DIRECTION, ETC.

Bulloch Hall, Bulloch Avenue, looking west

8 of 9





UNITED STATES DEPARTMENT OF THE INTERIOR
NATIONAL PARK SERVICE

NATIONAL REGISTER OF HISTORIC PLACES
PROPERTY PHOTOGRAPH FORM

(Type all entries - attach to or enclose with photograph)

MAY 2 1974

1. NAME		
COMMON	AND/OR HISTORIC	NUMERIC CODE (Assigned by NPS)
Roswell Historic District		
2. LOCATION		
STATE	COUNTY	TOWN
Georgia	Fulton	Roswell
STREET AND NUMBER		
3. PHOTO REFERENCE		
PHOTO CREDIT	DATE	NEGATIVE FILED AT
Van Martin	April 1973	Dept. Natural Resources Geographic Commission

4. IDENTIFICATION
DESCRIBE VIEW, DIRECTION, ETC.

Barrington Hall, Mimosa Boulevard, looking south

