



UNITED STATES DEPARTMENT OF THE INTERIOR  
NATIONAL PARK SERVICE

NATIONAL REGISTER OF HISTORIC PLACES  
PROPERTY PHOTOGRAPH FORM

#1

(Type all entries - attach to or enclose with photograph)

STATE Montana	
COUNTY Ravalli	
FOR NPS USE ONLY	
ENTRY NUMBER 70,10,25,0011	DATE 10/6/70

1. NAME

COMMON: Fort Owen ~~State Monument~~  
AND/OR HISTORIC: Original "St. Mary's Mission" (1841-1850), Fort Owen

2. LOCATION

STREET AND NUMBER:  
T9N R20W, Sect. 22 (NW $\frac{1}{4}$  of SE $\frac{1}{4}$ )  
CITY OR TOWN:  
Approximately  $\frac{1}{2}$  mile NW of Stevensville

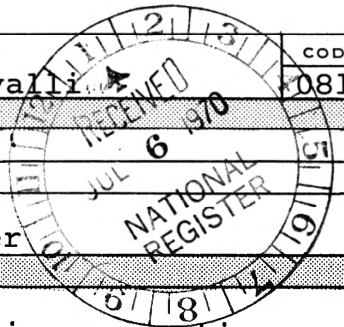
STATE: Montana	CODE 25	COUNTY: Ravalli	CODE 081
-------------------	------------	--------------------	-------------

3. PHOTO REFERENCE

PHOTO CREDIT: Unknown  
DATE OF PHOTO: 1957  
NEGATIVE FILED AT:  
Montana Fish and Game Film Center

4. IDENTIFICATION

DESCRIBE VIEW, DIRECTION, ETC.  
#1 Aerial photograph of Fort Owen during excavation of 1957. Note curvature along east wall foundation. This is not an illusion, but it is real. The bowing is inward. North is to the right of the viewer.



SEE INSTRUCTIONS



UNITED STATES DEPARTMENT OF THE INTERIOR  
NATIONAL PARK SERVICE

NATIONAL REGISTER OF HISTORIC PLACES  
PROPERTY PHOTOGRAPH FORM

# 2

STATE Montana	
COUNTY Ravalli	
FOR NPS USE ONLY	
ENTRY NUMBER 70.10.25.0011	DATE 1962

(Type all entries - attach to or enclose with photograph)

SEE INSTRUCTIONS

1. NAME

COMMON: ~~Fort Owen State Monument~~  
AND/OR HISTORIC: Original "St. Mary's Mission" (1841-1850), Fort Owen

2. LOCATION

STREET AND NUMBER:  
T9N, R20W, Section 22 (NW $\frac{1}{4}$  of SE $\frac{1}{4}$ )

CITY OR TOWN:  
Approximately  $\frac{1}{2}$  mile NW of Stevensville

STATE: Montana	CODE 25	COUNTY: Ravalli	CODE 081
-------------------	------------	--------------------	-------------

3. PHOTO REFERENCE


PHOTO CREDIT: Unknown

DATE OF PHOTO: 1962

NEGATIVE FILED AT:  
Montana Fish and Game Film Center, Helena

4. IDENTIFICATION

DESCRIBE VIEW, DIRECTION, ETC.  
#2-- Restoration work on Fort Owen in 1962. View is towards Northeast.





UNITED STATES DEPARTMENT OF THE INTERIOR  
NATIONAL PARK SERVICE

NATIONAL REGISTER OF HISTORIC PLACES  
PROPERTY PHOTOGRAPH FORM

#3

(Type all entries - attach to or enclose with photograph)

STATE Montana	
COUNTY Ravalli	
FOR NPS USE ONLY	
ENTRY NUMBER 70.10.25.0011	DATE 10/6/70

SEE INSTRUCTIONS

1. NAME

COMMON: Fort Owen State Monument  
AND/OR HISTORIC: Original "St. Mary's Mission" (1841 1850), Fort Owen

2. LOCATION


STREET AND NUMBER:  
T9N, R20W, Section 22 (NW $\frac{1}{4}$  of SE $\frac{1}{4}$ )  
CITY OR TOWN:  
Approximately  $\frac{1}{2}$  mile NW of Stevensville  
STATE: Montana CODE 25 COUNTY: Ravalli CODE 081


3. PHOTO REFERENCE

PHOTO CREDIT: Unknown  
DATE OF PHOTO: 1963  
NEGATIVE FILED AT:  
Montana Fish and Game Film Center

4. IDENTIFICATION

DESCRIBE VIEW, DIRECTION, ETC.  
#3  
View toward northwest showing east barracks on the right. Photo is taken from the southeast bastion, of which the foundation is seen in the foreground. Well house remains are to the left.





UNITED STATES DEPARTMENT OF THE INTERIOR  
NATIONAL PARK SERVICE

NATIONAL REGISTER OF HISTORIC PLACES  
PROPERTY PHOTOGRAPH FORM

#4

(Type all entries - attach to or enclose with photograph)

STATE Montana	
COUNTY Ravalli	
FOR NPS USE ONLY	
ENTRY NUMBER 70.10.25.0011	DATE 10/6/70

SEE INSTRUCTIONS

1. NAME

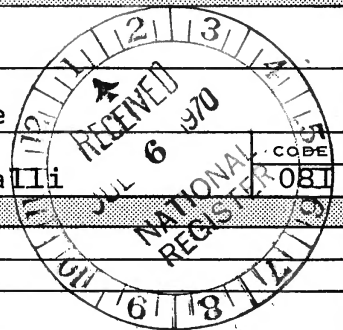
COMMON: Fort Owen State Monument  
AND/OR HISTORIC: Original "St. Mary's Mission" (1841-1850), Fort Owen

2. LOCATION

STREET AND NUMBER:  
T9N, R20W, Section 22 (NW $\frac{1}{4}$  of SE $\frac{1}{4}$ )

CITY OR TOWN:  
Approximately  $\frac{1}{2}$  mile NW of Stevensville

STATE: Montana CODE: 25 COUNTY: Ravalli



3. PHOTO REFERENCE

PHOTO CREDIT: Unknown

DATE OF PHOTO: 1963

NEGATIVE FILED AT: Montana Fish and Game Film Center

4. IDENTIFICATION

DESCRIBE VIEW, DIRECTION, ETC.  
#4--Model of Fort Owen made at Montana State Univ. from data provided by archaeological and historical sources. View toward northwest.





UNITED STATES DEPARTMENT OF THE INTERIOR  
NATIONAL PARK SERVICE

NATIONAL REGISTER OF HISTORIC PLACES  
PROPERTY PHOTOGRAPH FORM

#5

(Type all entries - attach to or enclose with photograph)

STATE Montana	
COUNTY Ravalli	
FOR NPS USE ONLY	
ENTRY NUMBER 70.10.25.00	DATE 7/10/67

SEE INSTRUCTIONS

1. NAME

COMMON: Fort Owen ~~State Monument~~  
AND/OR HISTORIC: Original "St. Mary's Mission" (1841-1850), Fort Owen

2. LOCATION


STREET AND NUMBER:  
T9N, R20W, Section 22 (NW $\frac{1}{4}$  of SE $\frac{1}{4}$ )  
CITY OR TOWN:  
Approximately  $\frac{1}{2}$  mile NW of Stevensville  
STATE: Montana CODE 25 COUNTY: Ravalli CODE 081

3. PHOTO REFERENCE

PHOTO CREDIT: Unknown  
DATE OF PHOTO: 1887  
NEGATIVE FILED AT:  
Montana Fish and Game Film Center

4. IDENTIFICATION

DESCRIBE VIEW, DIRECTION, ETC.  
#5--Fort Owen in 1887. View toward northeast.





①

Ft. Owen

Steuensville vicinity, Ravalli County, Montana

E elevation

Reproduced from the collection of the Library of Congress

HISTORIC AMERICAN BUILDINGS SURVEY  
(Library of Congress Negative)  
Al Huntsman, Photographer  
Date July, 1965

5-3  
41-STE  
MONT  
5285

PS