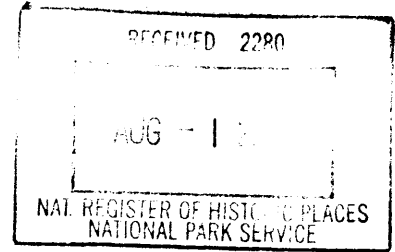


Name of Property Hammond Historic District Boundary Increase/ County and State Tangipahoa Parish, LA
Additional Documentation

United States Department of the Interior
National Park Service

08/1



NATIONAL REGISTER OF HISTORIC PLACES CONTINUATION SHEET

Section 1-3 Page 1
5, 8, 10

1. Hammond Historic District Boundary Increase/Additional Documentation
2. Increase is too small to change location information.
3. State/Federal Agency Certification

As the designated authority under the National Historic Preservation Act, as amended, I hereby certify that this nomination meets the documentation standards for registering properties in the National Register of Historic Places and meets the procedural and professional requirements set forth in 36 CFR Part 60. In my opinion, the property meets the National Register criteria. I recommend that this property be considered significant locally.

Jonathan Fricker
Jonathan Fricker, LA Deputy SHPO
Department of Culture, Recreation and Tourism

7/31/02
Date

5. Number of Resources Within Property

83 contributing buildings
19 non-contributing buildings
102 TOTAL

8. Add Criterion A
Add commerce as area of significance
Period of significance: c.1895-1952

10. Because increase is so small UTM's will not change; hence new USGS map is not being submitted.

Acreage added: approx. 2 acres

Boundary now reflects current 50 year cutoff (1952), as justified in narrative.

Name of Property Hammond Historic District Boundary Increase/ County and State Tangipahoa Parish, LA
Additional Documentation

United States Department of the Interior
National Park Service

NATIONAL REGISTER OF HISTORIC PLACES

CONTINUATION SHEET

Section 7 Page 2

The purpose of this addendum is to expand the boundaries of the Hammond Historic District to reflect the current 50 year cutoff (1952) and to add local historical significance because of downtown Hammond's role as a major center of commerce for Tangipahoa Parish. The present nomination documents only local architectural significance. The new period of significance (under Criterion A) will extend to 1952 because downtown Hammond remained a major focus of commerce until c.1960 (see Part 8).

Hammond's downtown commercial district was listed in February 1980, with the boundaries based on the 50 year cutoff at the time fieldwork was done in 1979. In 1994 NPS approved an addendum which updated the period of significance (under Criterion C) to the year 1944; however, the boundaries were not addressed at this time.

This addendum will add a cluster of six buildings on North Cypress (four contributing/two non-contributing) and one contributing building on the south side of the district facing Morris (see map). Also, two buildings within the currently listed district will be changed from non-contributing to contributing because they fall within the proposed expanded period of significance (buildings 20 and 70 – see below). The foregoing will bring the total number of buildings in the district to 102 (83 contributing/19 non-contributing).

The Division of Historic Preservation was already aware that the boundaries of the Hammond district "did not make sense" in terms of today's view of what is historic. The immediate catalyst for the expansion was a proposed tax credit project on 114 North Cypress (#96), a 1930s building immediately outside the boundaries. 114 North Cypress is one of four 1930s/1940s commercial buildings on North Cypress not included in the district. In fact, the boundary line was drawn very irregularly to "reach in" and exclude them (see map) – again, based on what was considered historic in 1979. The historic building at 111 East Morris (#102) was 50 years old at the time of the original submission; it must have been overlooked. All of the historic buildings to be added are fairly plain, an appearance they share with many other buildings in the district that are already classified as contributing.

CONTINUED

Name of Property Hammond Historic District Boundary Increase/
Additional Documentation County and State Tangipahoa Parish, LA

**United States Department of the Interior
National Park Service**

NATIONAL REGISTER OF HISTORIC PLACES CONTINUATION SHEET

Section 7 Page 3

The following is an inventory of the buildings to be added, picking up with the numbering from the original submission:

- 96) 114 North Cypress. Contributing element. Circa 1940 plain two story brick building originally housing medical offices. The only attempt at decoration is paneled brick treatment above the second floor windows. Windows, of four horizontal panes, are grouped in pairs. Original openings at ground level.
- 97) 118 North Cypress. Non-contributing element. Plain 1960 two-story brick commercial building with windows similar to #96 above.
- 98) 200 East Charles. Non-contributing element. Small one story modern brick commercial building.
- 99) 113 North Cypress. Contributing element. Circa 1940 wide, plain, one-story brick commercial building; modern canvas awning.
- 100) 111 North Cypress. Contributing element. Circa 1940 one story brick commercial building with fixed awning, transom windows, simple brick panel. Shopfront configuration appears to be original.
- 101) 109 North Cypress. Contributing element. Same as #100, only wider. Shopfront original.
- 102) 111 East Morris Ave. Contributing element. Circa 1920 one story brick commercial building.

CONTINUED

Name of Property Hammond Historic District Boundary Increase/
Additional Documentation County and State Tangipahoa Parish, LA

**United States Department of the Interior
National Park Service**

**NATIONAL REGISTER OF HISTORIC PLACES
CONTINUATION SHEET**

Section 7 Page 4

In addition, 2 buildings listed as non-contributing in the present documentation will now be contributing, based on 1952 as the ending date for the new area of significance being proposed (commerce). They are:

- 20) Oak St. This unadorned one story brick building was a few years shy of the 50 year cutoff when the previously mentioned addendum that brought the period of significance to 1944 was done. It appears on a 1952 Sanborn map.
- 70) 211 East Thomas, former Woolworth's. This unadorned one-story brick building is documented in the local newspaper as having opened as a Woolworth's in October 1952.

Name of Property Hammond Historic District Boundary Increase/ County and State Tangipahoa Parish, LA
Additional Documentation

United States Department of the Interior
National Park Service

NATIONAL REGISTER OF HISTORIC PLACES

CONTINUATION SHEET

Section 8 Page 5

The Hammond Historic District is of local historical significance as Tangipahoa Parish's largest commercial center. The over 100 building CBD remained a thriving focus of commercial life until c.1960 when it was supplanted by strip development and shopping centers. Hence the current fifty year cutoff (1952) is being used to end the period of significance under commerce.

Hammond was and is a railroad town. It all began in the 1850s when the New Orleans, Jackson and Great Northern Railroad succeeded in doing the unexpected – building a railroad through “trembling prairies” (a period term) to connect New Orleans with Jackson, Mississippi. Stations were established at regular intervals in what was then an isolated, sparsely settled region. One such station was called Hammond's Crossing for early settler Peter Hammond, a native of Sweden.

During the Civil War the other “father of Hammond” arrived on the scene, Charles Emery Cate, who was originally from New Hampshire. Cate established a shoe factory during the war, laid out streets in a grid pattern, and among other endeavors, owned a brickyard and sawmill.

It was not until the 1880s and '90s, however, that the little town really began to grow, becoming by far the largest in the parish. By that time its railroad was part of the great Illinois Central Line, which ran from New Orleans to Chicago. The immigration bureau of the railroad, along with the locally formed Iowa and Louisiana Land Lot Company, advertised the region extensively in the Midwest, resulting in a population explosion. A town of only 277 souls in 1880 had grown to 1511 by 1900, an increase of over 500%. These efforts brought in so many Midwesterners that Hammond was described in 1897 as being “in the construction of its dwellings typical of the North, and seems as if a Northern settlement had been boldly gathered up and planted in a southern forest.” A large number of Italian immigrants added to the population growth.

Italians and Northerners alike more likely than not made their money from strawberries. The shipping possibilities of the railroad along with the development of a hardy “Klondyke” variety made possible an economic boom that lasted into the 1920s. Hammond shares an important strawberry history with Independence, along the rail line to the north, and Ponchatoula, on the railroad to the south. Easily the largest of the three towns, Hammond emerged as the headquarters for buyers, who came to town from the

Name of Property Hammond Historic District Boundary Increase/
Additional Documentation County and State Tangipahoa Parish, LA

**United States Department of the Interior
National Park Service**

NATIONAL REGISTER OF HISTORIC PLACES CONTINUATION SHEET

Section 8 Page 6

North early in the season to check on the crop. By the 1920s Hammond's strawberry auction on an average day handled 140,000 flats, most of which traveled north in refrigerated cars specially designed to prevent bruising.

Of course, the focus of all this commercial prosperity was the downtown. With its over 100 buildings, it was clearly the parish's largest commercial hub during the historic period. Some five miles away was the next largest town, Ponchatoula, about half Hammond's population and with a CBD about half the size. (Ponchatoula had a population of 2,898 in 1930 and 4,090 in 1950. Hammond's population for the same years was 6,072 and 8,010.) Some twelve miles to the north was the even smaller Independence (1,606 in 1950). The remaining towns and villages were under 1,000 in population (usually well under). And while Ponchatoula and Independence, particularly the former, had enough commercial venues to handle the everyday needs of their citizens, Hammond was clearly "the big city" for Tangipahoans. Its large CBD, mainly two story in scale, provided every manner of goods and services – general mercantiles, car dealerships, specialty shops, restaurants, banks, hotels, etc.

Hammond's downtown remained the heart of commerce into the 1950s. The shift to the strip was exacerbated with the construction of both north-south and east-west interstates. Happily, most historic buildings in the CBD escaped severe modernization in the '50s and '60s, and few buildings have been lost. Thanks to the foregoing and an over 20 year old downtown revitalization program, today's downtown is one of the most impressive, complete and cohesive in the state. One can walk the streets and still find buildings representing the various goods and services that would have been there historically.





Note: The foregoing is but a summary of Hammond's history. For further information, see original nomination.



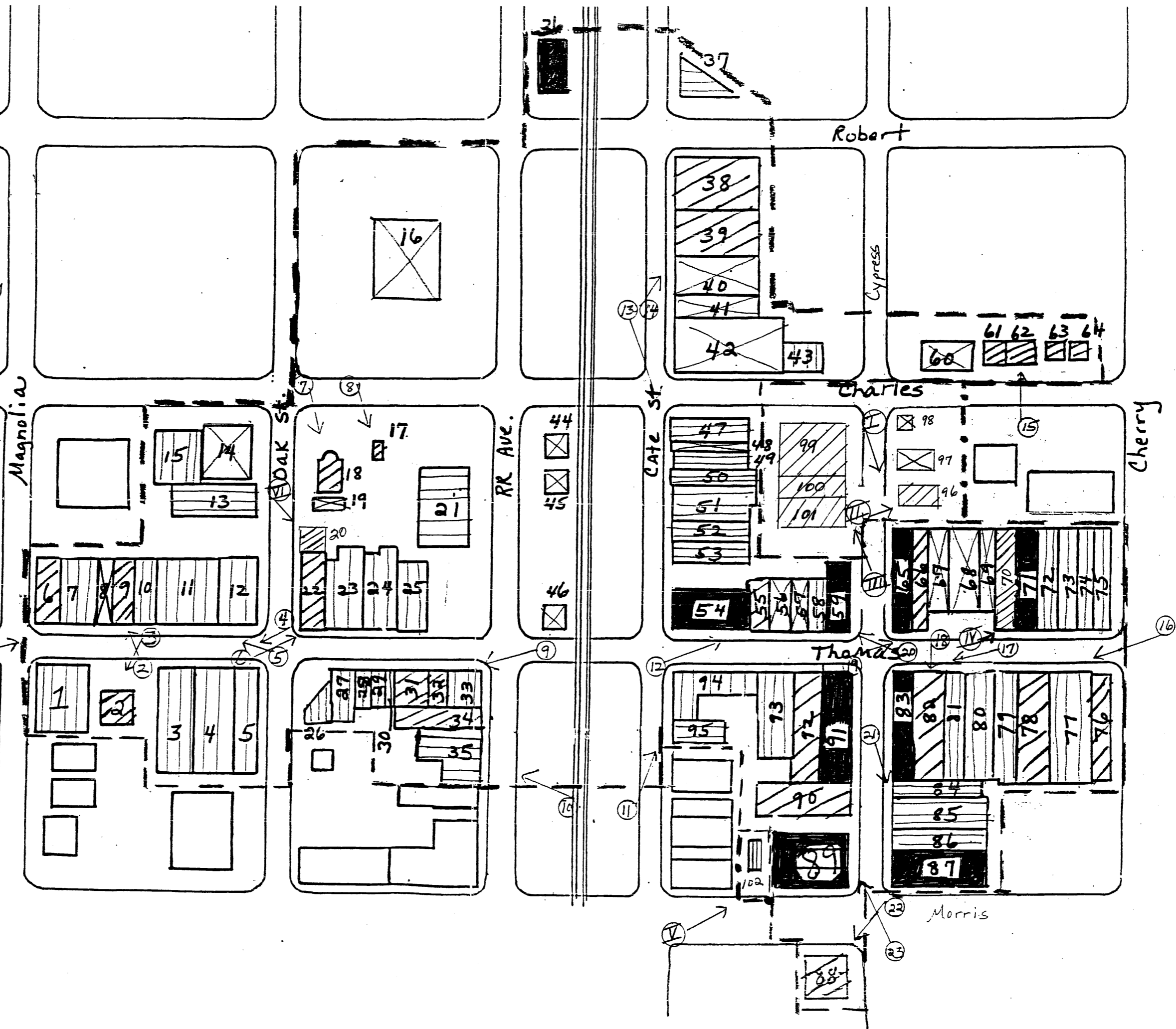
HAMMOND HISTORIC DISTRICT
BOUNDARY INCREASE/
Addl Documentation
June 2002

--- existing boundary
- - - - - added area

1" = 130'

-  c. 1895 - 1914
-  1915 - 1930
-  1931 - 1952
-  non-contributing

Note: Photos for
2002 addendum
are in Roman
numerals.



**Resource Inventory - Tax Map 3
Red Lion Borough Historic District
York County, PA**

Tax Parcel	Address or Location & Historic Name	C / NC	Date	Style	Hgt.	Materials: Wall / Found.	Roof	Hist. / Present Functions	Comments
182 & 182B	137 & 135 N. Charles Street	C (2)	c. 1900	Vernacular	2	Vinyl / Brick	Gable	Duplex	modern porch
182A	133 N. Charles Street	C	c. 1920	Foursquare	2	Brick	Hip	Dwelling	
182A rear	Union Lane	NC	c. 1985	None	1	CB	Gable	Business	
183	N. Charles Street	NC	c. 1970	N/A	N/A	N/A	N/A	Monument Sales	SITE
N/A	N. Charles Street @ MA & PA Railroad	C	1923	Arched	N/A	Reinforced Concrete	N/A	Bridge	single span; solid spandrel
184	Summit Lane Lock Up	C	c. 1897	Vernacular	1	Brick / Stone	Gable	Jail / Vacant	
184A	N. Charles Street	NC	c. 1980	None	1	CB	Gable	Garage	
185	105 N. Charles Street York Railways Station	C	1914	Commercial	2	Brick	Flat	Trolley Station / Apartment House	
186 & 187	81 & 79 First Avenue	C (2)	c. 1895	Italianate	3	Brick / Stone	Shed	Duplex	
188 & 189	77 & 75 First Avenue	C (2)	c. 1885	Italianate	2	Brick / Stone	Gable	Duplex	Craftsman porch
190 & 191	73 & 71 First Avenue	C (2)	c. 1910	Colonial Revival	2½	Vinyl / Brick	Gambrel	Duplex	modern porch
190 & 191 rears	Summit Lane	C	c. 1910	Vernacular	2	Board / Stone	Gable	Carriage House/ Garage	
191 rear	Behind 71 First Avenue	C	c. 1925	Vernacular	1	Beaded Board / Concrete	Gable	Privy / Shed	
192 & 193	69 & 67 First Avenue	C (2)	c. 1885	Italianate	3	Vinyl / Stone	Shed	Duplex	modern porches

**Resource Inventory - Tax Map 3
Red Lion Borough Historic District
York County, PA**

Tax Parcel	Address or Location & Historic Name	C / NC	Date	Style	Hgt.	Materials: Wall / Found.	Roof	Hist. / Present Functions	Comments
192 & 193 rear	Summit Lane	C	c. 1920	Vernacular	2	Asphalt Shingle & Vinyl / CB	Gable	Workshop / Garage	
194	First Avenue St. Paul's Evangelical Church	C	1933	Late Gothic Revival	2	Stone	Gable	Church	
195	First Avenue Leo Fire Company	C	1904	Renaissance Revival	2	Brick	Gable w/ False Front	Fire Station / Church Hall	altered & covered door & window openings
196	68 & 66 N. Main Street Mayer / P.O. Building	C	1911	Commercial	2	Brick	Parapetted Gable	Commercial Block	site of Post Office; c. 1960 store fronts
197	64 & 62 N. Main Street Trout Building	C	c. 1875 & 1925	Gothic Revival & Commercial	2 & 3	Vinyl / Stone & Concrete	Gable	Dwelling & Office Building / Business	large front addition added to dwelling in 1925 when converted to offices
198	60 N. Main Street Paul Grove / Dr. J. M. Hyson House	C	1878	Italianate	2	Drop Siding / Stone & Brick	Gable	Dwelling	c. 1895 Queen Anne porch, brick foundation, & chimneys
198 rear	10 First Avenue	C	c. 1885	Vernacular	2	Vinyl / Stone	Cross Gable	Cigar Factory / Business	
199	54 & 52 N. Main Street	C	c. 1875	Italianate	2	Vinyl / Stone	Gable	Dwelling / Apartments	
199 rear	Behind 54 N. Main Street	C	c. 1880	Vernacular	2	Vinyl / Stone	Gable	Summer House / Dwelling	probable cigar factory
200 & 201	50 & 48 N. Main Street	C	c. 1880	Gothic Revival & PA German Vernacular	2	Vinyl / Stone	Gable	Dwelling / Duplex	one modern porch

**Resource Inventory - Tax Map 3
Red Lion Borough Historic District
York County, PA**

Tax Parcel	Address or Location & Historic Name	C / NC	Date	Style	Hgt.	Materials: Wall / Found.	Roof	Hist. / Present Functions	Comments
202	46 & 44 N. Main Street	C	c. 1880	Gothic Revival & PA German Vernacular	2	Vinyl / Stone	Gable	Dwelling / Duplex	all modern materials
203	42 & 40 N. Main Street	C	c. 1880	Gothic Revival & PA German Vernacular	2	Vinyl / Stone	Gable	Dwelling / Duplex	
204	38 & 36 N. Main Street	C	c. 1910	Commercial	2	Vinyl & Brick / Not visible	Gable with False Front	Store	c. 1975 store front
205	32 N. Main Street	NC	c. 1960	None	2	Brick	Flat	Business	
206	N. Main Street Red Lion Cigar Store Building	C	1905	Victorian	3	Brick	Front-facing Gable	Commercial Block	c. 1940 brick front addition with flat roof; c. 1975 store front
207	20 N. Main Street	C	c. 1880	Vernacular	2	Asbestos Shingle / Stone	Gable	Store & Dwelling / Business	c. 1950 brick front addition with flat roof
207rear	22 Railroad Lane	C	c. 1890	Vernacular	2	Asphalt Shingle / Stone	Shed	Cigar Factory / Dwelling	
208	16 N. Main Street Red Lion Trust Company	C	1914	Chateausque	2½	Brick	Gambrel	Bank / Store & Offices	c. 1970 store front
209	12 N. Main Street	C	c. 1945	Commercial	2	Brick	Flat	Business	
209 rear	Railroad Alley	C	c. 1880	Pennsylvania	2	Clapboard & Vinyl / Stone	Gable	Tobacco Warehouse / Storage Bldg.	
211	Center Square First National Bank	C	1925	Classical Revival	1	Marble / CB	Flat	Bank	modern door & windows; 2nd story removed

**Resource Inventory - Tax Map 3
Red Lion Borough Historic District
York County, PA**

Tax Parcel	Address or Location & Historic Name	C / NC	Date	Style	Hgt.	Materials: Wall / Found.	Roof	Hist. / Present Functions	Comments
213	32 First Avenue	C	c. 1885	Italianate	3	Brick	Shed	Dwelling	
213 rear	Hyson Lane	C	c. 1885	Vernacular	2	Brick / Stone	Shed	Cigar Factory / Storage	
218	50 First Avenue	C	c. 1900	Victorian	2	Asbestos Shingle / Stone	Gable	Dwelling	modern porches
218 rear	Hyson Lane	C	c. 1935	Vernacular	1	Asphalt Shingle / Concrete	Gable	Industry	windows boarded
219	54 First Avenue	C	c. 1895	Queen Anne	2½	Vinyl / Stone	Mansard	Dwelling	modern porch
220	58 First Avenue	C	c. 1885	Italianate	2	Vinyl / Stone	Gable	Dwelling	modern porch & picture window
221	Hyson Lane	C	c. 1920	Vernacular	1	Brick	Gable	Auto Repair	new dryvit facade facing First Avenue
222	68 First Avenue	C	c. 1885	Gothic Revival	2	Vinyl / Stone	Gable	Dwelling	porch removed
222 rear	Hyson Lane	C	c. 1915	Vernacular	3	Asbestos Shingle / Concrete	Gable	Cigar Factory / Garage	
223 & 223A	70 & 72 First Avenue	C (2)	c. 1885	Vernacular	2	Vinyl / Stone	Gable	Duplex	modern porch
223A rear	Hyson Lane	C	c. 1885	Vernacular	2	Vinyl / Stone	Gable	Summer House / Storage	probable cigar factory
224A	76? First Avenue	C	c. 1925	None	1	CB / Slab	Gable	Auto Repair	modern vinyl facade
224	80 First Avenue	C	c. 1880	Italianate & PA German Vernacular	2	Vinyl & Brick / Stone	Gable	Dwelling	

**Resource Inventory - Tax Map 3
Red Lion Borough Historic District
York County, PA**

Tax Parcel	Address or Location & Historic Name	C / NC	Date	Style	Hgt.	Materials: Wall / Found.	Roof	Hist. / Present Functions	Comments
224 rear	Hyson Lane	C	c. 1900	Vernacular	2	Board / Stone	Gable	Tobacco Warehouse / Garage	
225	84 First Avenue	C	c. 1885	Vernacular	2	Vinyl / Stone	Gable	Dwelling / Apartments	modern facade w/ picture window
226	Hyson Lane	C	c. 1920	Vernacular	1	CB	Gable	Garage & Workshop	former accessory building to #84 First Avenue
227	27 N. Charles Street	C	c. 1900	Vernacular	2	Vinyl / Stone	Gable	Dwelling	porch removed
228	25 & 23 N. Charles Street	C (2)	c. 1895	Italianate	2	Brick / Stone	Gable	Duplex	
229	143 W. Broadway	C	c. 1935	Commercial	2	Brick / Concrete	Flat	Store	Ⓞ Addition to below
229	141 W. Broadway	C	c. 1905	Victorian	2	Brick	Gable	Dwelling / Store	L-plan; porch removed
230	135 - 133 W. Broadway	C	c. 1925	Commercial	2	Brick / Concrete	Flat	Store & Warehouse	
231	129? W. Broadway	NC	c. 1890	Vernacular / Neo-Colonial	2	Dryvit / Not visible	Gable	Dwelling / Business	modern veneer; large CB rear addition
232	123 W. Broadway	C	c. 1910	Colonial Revival	2	Brick	Gable	Parsonage (Dwelling)	modern porch
232	W. Broadway Bethany United Brethren Church	C	1928	Late Gothic Revival	2	Stone	Gable	Church	
233	107 & 105 W. Broadway Steven Sechrist House	C	1899	Queen Anne	2	Brick	Hip	Dwelling / Office	
233 rear	Charles Lane	C	c. 1900	Vernacular	1	Clapboard / Brick	Hip	Carriage House / Garage	

**Resource Inventory - Tax Map 3
Red Lion Borough Historic District
York County, PA**

Tax Parcel	Address or Location & Historic Name	C / NC	Date	Style	Hgt.	Materials: Wall / Found.	Roof	Hist. / Present Functions	Comments
234	35 & 33 W. Broadway	C (2)	c. 1885	Second Empire	2½	Vinyl / Not visible	Mansard	Business & Dwelling	
234 rear	Charles Lane Bobrow Brothers, Inc.	C	c. 1910	Vernacular	2	Brick	Gable	Cigar Factory / Apartments	c. 1925 & c. 1940 CB additions
235	29 - 21 W. Broadway Zarfos & Burg Furniture	C	1923	Commercial	3	Brick / Concrete	Flat	Store & Warehouse	windows enclosed
236	W. Broadway	NC	c. 1965	None	1	Brick / CB	Gable	Pharmacy	
237A rear	Railroad Lane	C	c. 1880	Vernacular	2	Beaded Board / Stone	Gable	Barn / Garage	
237A & 237	18 & 20 S. Main Street	C (2)	c. 1900	Italianate	2	Vinyl / Brick	Gable	Dwelling	Colonial Revival porch
238	24 S. Main Street	C	c. 1890	Queen Anne	2	Brick	Gable	Dwelling	Craftsman porch & sun room
239 rear	Railroad Lane	C	c. 1890	Vernacular	2	Brick / Stone	Gable	Cigar Factory / Garage	
239 & 240	28 - 34 S. Main Street	C (4)	c. 1895	Queen Anne	2½	Vinyl / Stone	Mansard	Row Houses	turret; modern porches
241	42 S. Main Street	C	c. 1850	PA German Vernacular	2	Aluminum / Stone	Gable	Dwelling	pre-dates town; modern porch & addition
242 & 242A	46 & 48 S. Main Street	C (2)	c. 1910	Colonial Revival	2½	Brick	Gambrel	Duplex	modern porches
243	50 & 52 S. Main Street	C	c. 1890	Gothic Revival & PA German Vernacular	2	Brick / Stone	Gable	Dwelling / Duplex	modern porch

**Resource Inventory - Tax Map 3
Red Lion Borough Historic District
York County, PA**

Tax Parcel	Address or Location & Historic Name	C / NC	Date	Style	Hgt.	Materials: Wall / Found.	Roof	Hist. / Present Functions	Comments
244	56 S. Main Street	C	c. 1890	Gothic Revival	2	Aluminum / Stone	Gable	Dwelling	modern brick facade & bow window
245	58 S. Main Street	C	c. 1900	Queen Anne	2	Vinyl / Stone	Cross-Gable	Dwelling	modern porch & sun room
246	8 Henrietta Street	C	c. 1910	Vernacular	2	Vinyl / Brick	Gable	Summer House / Dwelling	possible cigar factory; modern partially enclosed porch
247	100 & 102 S. Main Street	C (2)	c. 1885	Gothic Revival	2	Vinyl / Stone	Gable	Duplex	modern porch
248	S. Main Street	C	c. 1940	Colonial Revival	2	Clapboard & Brock / Brick	Gable	Dwelling	
249	110 & 112 S. Main Street	C (2)	c. 1890	Second Empire	2½	Brick / Stone	Mansard	Duplex	porch removed
249 rear	Railroad Lane	C	c. 1890	Vernacular	2	Vinyl & Brick / Stone	Gable	Cigar Factory / Garage	
250	116 S. Main Street	C	c. 1890	Queen Anne	2	Aluminum / Stone	Front-facing Gable	Dwelling	modern porch
251 & 252	118 & 120 S. Main Street	C (2)	c. 1895	Italianate	2	Vinyl / Stone	Gable	Duplex	Craftsman porch
253	122 S. Main Street	C	c. 1905	Vernacular	2	Vinyl / Brick	Gable	Dwelling	all modern materials
254	128 S. Main Street	C	c. 1900	PA German Vernacular	2	Vinyl / Stone	Gable	Dwelling	all modern materials
255	130 S. Main Street	C	c. 1900	Vernacular	2	Vinyl / Stone	Gable	Dwelling	all modern materials

**Resource Inventory - Tax Map 3
Red Lion Borough Historic District
York County, PA**

Tax Parcel	Address or Location & Historic Name	C / NC	Date	Style	Hgt.	Materials: Wall / Found.	Roof	Hist. / Present Functions	Comments
256	140 S. Main Street	C	c. 1880	Gothic Revival & PA German Vernacular	2	Asbestos Shingle / Stone	Gable	Dwelling	Colonial Revival porch
257	144 S. Main Street	C	c. 1905	Colonial Revival & PA German Vernacular	2	Brick / Stone	Gable	Dwelling	
258 & 258A	200 & 202 S. Main Street	C (2)	c. 1920	Foursquare	2	Vinyl / Rusticated CB	Hip	Duplex	
258 & 258A rears	Railroad Lane	C	c. 1920	Vernacular	2	Asphalt Shingle / Rusticated CB	Hip	Workshop / Garage	
259	206 S. Main Street	C	c. 1920	Foursquare	2	Brick / Concrete	Hip	Dwelling	
260	210 S. Main Street	C	c. 1915	Colonial Revival & Bungalow	1½	Clapboard & Shingles / Brick	Gable	Dwelling	
261	214 S. Main Street	C	c. 1895	Victorian	2	Brick / Stone	Gable	Dwelling	T-plan
261 rear	Behind 214 S. Main Street	C	c. 1895	Vernacular	1	Board / Stone	Gable	Privy / Shed	
261 rear	Railroad Lane	C	c. 1900	Vernacular	2	Beaded Board / Stone & Brick	Gable	Carriage House / Shed	
262	218 S. Main Street	C	c. 1900	PA German Vernacular	2	Brick / Stone	Gable	Dwelling	porch removed
263 & 264	222 & 224 S. Main Street	C (2)	c. 1925	Foursquare	2	Brick / CB	Hip	Duplex	
265 & 266	226 & 228 S. Main Street	C (2)	c. 1925	Foursquare	2	Brick / CB	Hip	Duplex	

**Resource Inventory - Tax Map 3
Red Lion Borough Historic District
York County, PA**

Tax Parcel	Address or Location & Historic Name	C / NC	Date	Style	Hgt.	Materials: Wall / Found.	Roof	Hist. / Present Functions	Comments
267 & 268	230 & 232 S. Main Street	C (2)	c. 1910	Vernacular	2	Vinyl / Brick	Gable	Duplex	enclosed window openings
267 & 268 rears	Railroad Lane	C	c. 1915	Vernacular	2	Beaded Board / Concrete	Gable	Carriage House / Shed	
269	240 S. Main Street	C	c. 1915	Bungalow	1½	Vinyl / Concrete	Gable	Dwelling	
270 & 271	242 & 244 S. Main Street	C (2)	c. 1920	Foursquare	2	Brick	Hip	Duplex	
272 & 273	246 & 248 S. Main Street	C (2)	c. 1920	Foursquare	2	Brick / Concrete	Hip	Duplex	
274	250 S. Main Street	C	c. 1935	Colonial Revival	2	Aluminum / Brick	Gable	Dwelling	
275 & 276	300 & 302 S. Main Street	C (2)	c. 1915	Foursquare	2	Vinyl / Concrete	Hip	Duplex	
277 & 278	304 & 306 S. Main Street	C (2)	c. 1915	Foursquare	2	Brick	Hip	Duplex	
279 & 280	308 & 310 S. Main Street	C (2)	c. 1915	Foursquare	2	Aluminum & Clapboard / Rusticated CB	Hip	Duplex	
281 & 282	312 & 314 S. Main Street	C (2)	c. 1915	Foursquare	2	Asbestos Shingle & Vinyl / Rusticated CB	Hip	Duplex	enclosed porch
284	330 S. Main Street A. S. Ziegler House	C	c. 1920	Craftsman	2	Brick / Concrete	Hip	Dwelling	
284 rear	Railroad Lane	C	c. 1920	Craftsman	1	Brick / Slab	Hip	Garage	matches house

**Resource Inventory - Tax Map 3
Red Lion Borough Historic District
York County, PA**

Tax Parcel	Address or Location & Historic Name	C / NC	Date	Style	Hgt.	Materials: Wall / Found.	Roof	Hist. / Present Functions	Comments
294 & 295	26 & 28 E. Lancaster Street	C (2)	c. 1925	Foursquare	2	Clapboard & Vinyl / Rusticated CB	Hip	Duplex	
296	36 E. Lancaster Street	C	c. 1925	Colonial Revival	2	Brick	Gable	Dwelling	
297 & 298	42 & 44 E. Lancaster Street	C (2)	c. 1920	Foursquare	2	Brick	Hip	Duplex	1 enclosed porch
299	27 E. Lancaster Street	C	c. 1945	Minimal Traditional	1½	Vinyl / Concrete	Gable	Dwelling	
300 & 301	115 & 113 S. Pine Street	C (2)	c. 1925	Foursquare	2	Brick	Hip	Duplex	
302 & 303	111 & 109 S. Pine Street	C (2)	c. 1925	Foursquare	2	Brick	Hip	Duplex	
304 & 305	107 & 105 S. Pine Street	C (2)	c. 1925	Foursquare	2	Brick	Hip	Duplex	
306 & 307	103 & 101 S. Pine Street	C (2)	c. 1925	Foursquare	2	Brick	Hip	Duplex	
308	99 S. Pine Street	C	c. 1925	Vernacular	2	Vinyl / CB	Gable	Dwelling	inset porch
309	32? Henrietta Street	C	c. 1915	Foursquare	2	Brick / Concrete	Hip	Dwelling	modern porch & attached garage
310 & 311	32 & 30 Henrietta Street	C (2)	c. 1905	Vernacular	2	Aluminum / Stone	Gable	Duplex	all modern materials
312	26 Henrietta Street	C	c. 1900	Vernacular	2	Aluminum / Brick	Gable	Dwelling	modern porch
313	22 Henrietta Street	C	c. 1900	Italianate	2	Vinyl / Brick & Stone	Gable	Dwelling	

**Resource Inventory - Tax Map 3
Red Lion Borough Historic District
York County, PA**

Tax Parcel	Address or Location & Historic Name	C / NC	Date	Style	Hgt.	Materials: Wall / Found.	Roof	Hist. / Present Functions	Comments
314	23 Henrietta Street	C	c. 1900	PA German Vernacular	2	Vinyl / Brick	Gable	Dwelling	modern porch; one door removed
315 & 315A	25 & 27 Henrietta Street	C (2)	c. 1910	Colonial Revival	2	Brick	Gable	Duplex	
316	31 Henrietta Street	C	c. 1910	Colonial Revival	2	Brick	Gable	Dwelling	
317	35 Henrietta Street	C	c. 1900	Italianate & PA German Vernacular	2	Brick	Gable	Dwelling	one door removed
318	39 Henrietta Street	C	c. 1910	Colonial Revival	2½	Brick	Gambrel	Dwelling	
319	49 S. Pine Street P & H Cigar Corporation / J. C. Winter & Company	C	c. 1910	Vernacular	3	Brick	Gable	Cigar Factory	c. 1925 rear addition
320	S. Pine Street I. Lewis & Company	C	c. 1910	Vernacular	3	Asbestos Shingle / Brick	Gable	Cigar Factory / Warehouse	
320 rear	Railroad Lane Miller Brothers / J. C. Winter & Company	C	c. 1905	Industrial	2	Brick	Gable	Cigar Factory / Warehouse	
320A	31 S. Pine Street T. E. Brooks & Company	C	c. 1910	Vernacular	3	Brick	Gable	Cigar Factory / Business	
321	25 S. Pine Street	NC (2)	c. 1995	Colonial Revival	2	Vinyl / Concrete	Gable	Duplex	
322	22 W. Broadway	C	c. 1895	Queen Anne	2	Aluminum / Stone	Gable	Dwelling	L-plan
322 rear	Behind 22 W. Broadway	C	c. 1895	Vernacular	1	Beaded Board / Stone	Gable	Privy / Shed	

**Resource Inventory - Tax Map 3
Red Lion Borough Historic District
York County, PA**

Tax Parcel	Address or Location & Historic Name	C / NC	Date	Style	Hgt.	Materials: Wall / Found.	Roof	Hist. / Present Functions	Comments
323	28 W. Broadway	C (2)	c. 1895	Gothic Revival	2	Vinyl / Stone	Gable	Duplex / Dwelling	Craftsman porch
324	30 W. Broadway	C	c. 1900	Queen Anne	2	Brick / Stone	Front-facing Gable	Dwelling	modern porch
324 rear	Wallick Lane	C	c. 1900	Vernacular	2	Vinyl / Stone	Gable	Cigar Factory / Garage & Apartment	
325 & 326	34 & 36 W. Broadway	C (2)	c. 1895	Italianate	3	Brick / Stone	Shed	Duplex	
325 & 326 rears	Wallick Lane	C	c. 1895	Vernacular	2	Beaded Board / Stone	Shed	Carriage House / Garage	
327	40 W. Broadway Charles Zarfos House	C	1905	Queen Anne	2	Brick / Stone	Hip	Dwelling	
328	18 S. Pine Street	C	c. 1890	Vernacular	2	Asbestos Shingle & Vinyl / Stone	Shed	Business? / Dwelling	
329	100 W. Broadway	C	c. 1895	Second Empire	2½	Vinyl / Brick	Mansard	Dwelling / Business	sun room; partially enclosed front porch
330	106 W. Broadway	C	c. 1895	Queen Anne	2	Vinyl / Brick	Gable	Dwelling / Business	T-plan
331	110 W. Broadway	C	c. 1915	Foursquare	2	Stone	Hip	Dwelling	
332	112 W. Broadway	C	c. 1895	Queen Anne	2	Vinyl / Brick	Gable	Dwelling	L-plan; modern porch
332 rear	Wallick Lane	C	c. 1895	Vernacular	2	Vinyl / Stone	Gable	Barn & Cigar Factory / Garage	
333	116 W. Broadway	C	c. 1905	Colonial Revival	2	Vinyl / Brick	Gable	Dwelling	

**Resource Inventory - Tax Map 3
Red Lion Borough Historic District
York County, PA**

Tax Parcel	Address or Location & Historic Name	C / NC	Date	Style	Hgt.	Materials: Wall / Found.	Roof	Hist. / Present Functions	Comments
333 rear	Behind 116 W. Broadway	C	c. 1905	Vernacular	1	Drop Siding / Brick	Gable	Privy / Shed	
334	120 W. Broadway	C	c. 1910	Colonial Revival	2	Vinyl / Brick	Gable	Dwelling	sun room
335	124? W. Broadway	C	c. 1895	Queen Anne	2	Vinyl / Brick	Gable	Dwelling	L-plan
336A	128? W. Broadway	C	c. 1895	Gothic Revival	2	Clapboard / Brick	Gable	Dwelling	modern porch & bow window
336	W. Broadway Burg Funeral Home	C	1934	Neo-Classical	2	Brick	Gable	Mortuary	
336 rear	Wallick Lane	C	c. 1925	Colonial Revival	1	Vinyl / Brick	Hip	Carriage House / Garage	
339	W. Broadway Frank Kaltreider House	C	1899	Queen Anne	2	Brick / Stone	Hip	Dwelling / Library	
340	204 W. Broadway	C	c. 1895	Queen Anne	2	Aluminum / Stone	Front-facing Gable	Dwelling	modern porch
341	210 W. Broadway	C	c. 1915	Colonial Revival	2	Brick / Concrete	Gable	Dwelling / Dwelling & Business	modern basement-level storefront & rear addition
342 & 343	212 & 214 W. Broadway	C (2)	c. 1895	Vernacular	2	Asbestos Shingle & Vinyl / Brick	Gable	Duplex	
344	216 & 218 W. Broadway	C	c. 1885	Gothic Revival & PA German Vernacular	2	Brick / Stone	Gable	Dwelling / Duplex	
344 rear	Wallick Lane	C	c. 1885	Vernacular	2	Board / Stone	Gable	Barn / Garage	

**Resource Inventory - Tax Map 3
Red Lion Borough Historic District
York County, PA**

Tax Parcel	Address or Location & Historic Name	C / NC	Date	Style	Hgt.	Materials: Wall / Found.	Roof	Hist. / Present Functions	Comments
345	220 W. Broadway	C	c. 1885	Queen Anne	2	Vinyl / Brick	Gable	Dwelling	Colonial Revival porch & sun room
346	224 W. Broadway	C	c. 1895	Vernacular	2	Vinyl / Brick	Gable	Dwelling	
347	230 W. Broadway	C	c. 1895	Vernacular	2	Vinyl / Brick	Gable	Dwelling / Business	modern basement-level store front
347 rear	Wallick Lane	C	c. 1895	Vernacular	2	Vinyl / Stone	Gable	Carriage House / Business	probable cigar factory
348, 349, 350 & 351	232 - 238 W. Broadway	C (4)	c. 1890	Italianate	2	Brick / Stone	Gable	Row Houses	3 modern porches
352 & 352A	240 & 242 W. Broadway	C (2)	c. 1905	Colonial Revival	2½	Vinyl / Brick	Gambrel	Duplex	
352B	244 & 246 W. Broadway	C (2)	c. 1920	Foursquare	2	Brick / Concrete	Hip	Duplex	
352B rear	Wallick Lane American Cigar Company	C	c. 1920	Vernacular	3	CB	Gable	Cigar Factory / Storage	
353	254 W. Broadway	C	c. 1890	Gothic Revival & PA German Vernacular	2	Brick / Stone	Gable	Dwelling	Craftsman porch
354	256 W. Broadway	C	c. 1915	Colonial Revival	2	Brick	Gable	Dwelling	
354 rear	Wallick Lane	C	c. 1915	Colonial Revival	1	Brick / Concrete	Gable	Carriage House / Garage	
355	24 S. Park Street C. O. Meads House	C	c. 1910	Colonial Revival	2	Brick	Pyramidal	Dwelling	arched portico; sun room

**Resource Inventory - Tax Map 3
Red Lion Borough Historic District
York County, PA**

Tax Parcel	Address or Location & Historic Name	C / NC	Date	Style	Hgt.	Materials: Wall / Found.	Roof	Hist. / Present Functions	Comments
355 rear	Hickory Lane	C	c. 1910	Colonial Revival	1	Brick	Hip	Carriage House / Garage	
356 & 357	30 & 32 S. Park Street	C (2)	c. 1910	Vernacular	2	Brick	Gable	Duplex	
358	34 S. Park Street	C	c. 1905	Colonial Revival	2	Brick	Pyramidal	Dwelling	sun room
358 rear	Hickory Lane	C	c. 1910	Colonial Revival	1	Brick	Hip	Carriage House / Garage	
359	31 S. Park Street	C	c. 1915	Colonial Revival Foursquare	2	Brick	Pyramidal	Dwelling	
359 rear	James Lane	C	c. 1925	Colonial Revival	1	Brick / Slab	Hip	Garage	matches house
360	27 S. Park Street	C	c. 1910	Colonial Revival	2	Brick	Gable	Dwelling	
361 & 362	25 & 23 S. Park Street	C (2)	c. 1910	Vernacular	2	Brick	Gable	Duplex	modern porches
363 & 364	21 & 19 S. Park Street	C (2)	c. 1910	Vernacular	2	Brick	Gable	Duplex	sun room
363 & 364 rears	James Lane	C	c. 1910	Vernacular	2	Beaded Board / Stone	Gable	Carriage House / Garage	
365A	Wallick Lane	C	c. 1890	Vernacular	2	Board / Stone	Gable	Barn / Garage	
365, 366, 367 & 368	39 - 33 Boundary Avenue	C (4)	c. 1905	Queen Anne & Colonial Revival	2½	Brick	Gambrel	Row Houses	

**Resource Inventory - Tax Map 3
Red Lion Borough Historic District
York County, PA**

Tax Parcel	Address or Location & Historic Name	C / NC	Date	Style	Hgt.	Materials: Wall / Found.	Roof	Hist. / Present Functions	Comments
369, 370 & 371	31 - 27 Boundary Avenue	C (3)	c. 1905	Queen Anne & Colonial Revival	2½	Brick	Gambrel	Row Houses	
372 & 373	25 & 23 Boundary Avenue	C (2)	c. 1905	Colonial Revival	2½	Vinyl / Brick	Front-facing Gambrel	Duplex	enclosed porch
374, 375, 376 & 377	21 - 15 Boundary Avenue	C (4)	c. 1905	Queen Anne & Colonial Revival	2½	Asbestos Shingle & Vinyl / Brick	Gambrel	Row Houses	
378 & 379	22 & 24 S. Charles Street	C (2)	c. 1905	Vernacular	2	Brick / Stone	Gable	Duplex	asphalt shingle siding
380 rear	S. Park Lane	C	c. 1930	Vernacular	2	CB / Slab	Shed	Workshop / Garage	
380 & 381	26 & 28 S. Charles Street	C (2)	c. 1905	Vernacular	2	Brick	Gable	Duplex	
382	30 S. Charles Street	C	c. 1895	Italianate & PA German Vernacular	2	Asbestos Shingle / Stone	Gable	Dwelling	
383	102 S. Charles Street	C	c. 1905	Colonial Revival	2	Brick / Stone	Gable	Dwelling	
383 rear	S. Park Lane	C	c. 1915	Vernacular	2	Clapboard / Concrete	Hip	Carriage House / Garage	
384	106 S. Charles Street	C	c. 1900	Vernacular	2	Vinyl / Stone	Gable	Dwelling	
385 & 386	110 & 112 S. Charles Street	C (2)	c. 1905	Vernacular	2	Vinyl / Stone	Gable	Duplex	modern porches
387	114 S. Charles Street	C	c. 1925	Bungalow	1½	Aluminum / Concrete	Gable	Dwelling	

**Resource Inventory - Tax Map 3
Red Lion Borough Historic District
York County, PA**

Tax Parcel	Address or Location & Historic Name	C / NC	Date	Style	Hgt.	Materials: Wall / Found.	Roof	Hist. / Present Functions	Comments
388	120 S. Charles Street	C	c. 1930	Bungalow	1½	Vinyl / Concrete	Gable	Dwelling	modern porch & picture window
389	Fairmont Park	C	1891 & 1938	Designed Landscape	N/A	N/A	N/A	Picnic Ground & Public Park	landscaped by WPA in 1938; contains 1948 War Memorial
389	Fairview Street Red Lion Community Building	NC	1976	Contemporary	2	Brick / CB	Hip	Meeting Hall	
390	S. Charles Street	NC	1999	Contemporary	1	CB	Hip	Future Library	under construction
390	Myers Avenue	NC	c. 1981	None	-	Steel	Dome	Water Tower	
391	S. Charles Street Jr.-Sr. High School	C	1926	Art Deco	1	Brick & Cast Stone / Concrete	Flat	School / Office Building	1932, 1936 & 1950 additions
393	S. Charles Street Hill School	C	1908-1910 & 1912	Renaissance Revival	2	Brick / Stone	Hip	School / Apartment Hse.	altered window & door openings
394	115 A & B S. Charles Street	C	c. 1915	Vernacular	2	Vinyl / Concrete	Gable	Dwelling / Apartments	modern porch
394	115 S. Charles Street	C	c. 1930	None	2	Vinyl & CB / CB	Flat	Store / Apartments	modern facade
395 rear	Rock Lane	C	c. 1915	Vernacular	2	Vinyl / Concrete	Gable	Summer House / Dwelling	possible cigar factory
395 & 396	111 & 109 S. Charles Street	C (2)	c. 1905	Vernacular	2	Aluminum / Stone	Gable	Duplex	
397	107 S. Charles Street	C	c. 1915	Bungalow	1½	Vinyl / Concrete	Gable	Dwelling	modern porch
397 rear	Rock Lane	C	c. 1915	Vernacular	2	Vinyl / Concrete	Gable	Carriage House / Garage	possible cigar factory

**Resource Inventory - Tax Map 3
Red Lion Borough Historic District
York County, PA**

Tax Parcel	Address or Location & Historic Name	C / NC	Date	Style	Hgt.	Materials: Wall / Found.	Roof	Hist. / Present Functions	Comments
398	103 S. Charles Street	C	c. 1920	Colonial Revival	2	Brick	Gable	Dwelling	sun room
400	35 S. Charles Street	C	c. 1895	PA German Vernacular	2	Aluminum / Stone	Gable	Dwelling	modern porch & picture windows
401	29 S. Charles Street	C	c. 1895	PA German Vernacular	2	Aluminum / Stone	Gable	Dwelling	one door removed
403	20 S. Pine Street	NC	c. 1955	None	2	Vinyl / CB	Gable	Dwelling	
403 rear	Rock Lane	NC	c. 1990	None	1	Vinyl / CB	Gable	Dwelling	
404	26 S. Pine Street	C	c. 1890	PA German Vernacular	2	Vinyl / Stone	Gable	Dwelling	modern porch
405	28 & 30 S. Pine Street	C (2)	c. 1910	Vernacular	2	Brick / Stone	Front-facing Gable	Duplex	
405 rear	308 Rock Lane	C	c. 1900	Vernacular	2	Vinyl / Not visible	Gable	Cigar Factory / Dwelling	
406	36 S. Pine Street	C	c. 1910	Industrial	3	Brick	Gable	Cigar Factory / Business	modern dryvit facade
407 & 408	40 & 42 S. Pine Street	C (2)	c. 1900	Vernacular	2	Vinyl / Stone	Gable	Duplex	
409 & 410	44 & 46 S. Pine Street	C (2)	c. 1910	Colonial Revival	2½	Vinyl / Brick	Gambrel	Duplex	modern porches
411 & 412	48 & 52 S. Pine Street	C (2)	c. 1910	Colonial Revival	2½	Vinyl / Brick	Gambrel	Duplex	
413, 414, 415 & 416	52 - 58 S. Pine Street	C (4)	c. 1915	Vernacular	2	Vinyl / Concrete	Gable	Row Houses	
417	60 S. Pine Street	C	c. 1900	Queen Anne	2	Brick / Stone	Gable	Dwelling	

**Resource Inventory - Tax Map 3
Red Lion Borough Historic District
York County, PA**

Tax Parcel	Address or Location & Historic Name	C / NC	Date	Style	Hgt.	Materials: Wall / Found.	Roof	Hist. / Present Functions	Comments
419 & 420	114 & 112 Henrietta Street	C (2)	c. 1910	Colonial Revival	2½	Asbestos Shingle / Brick	Gambrel	Duplex	modern rear wing
421 & 422	108 & 106 Henrietta Street	C (2)	c. 1910	Colonial Revival	2	Brick	Gable	Duplex	
423 & 424	102 & 100 Henrietta Street	C (2)	c. 1910	Colonial Revival	2	Brick	Gable	Duplex	
425	120 S. Pine Street	NC	c. 1955	Ranch	1	Brick / Concrete	Gable	Dwelling	
426	105 W. Lancaster Street	C	c. 1945	Colonial Revival	1	Aluminum / Concrete	Gable	Dwelling	
427 & 428	110 & 108 W. Lancaster Street	C (2)	c. 1920	Foursquare	2	Brick	Hip	Duplex	modern porches
429	106 W. Lancaster Street	C	c. 1920	Foursquare	2	Brick	Pyramidal	Dwelling	
430 & 431	102 & 100 W. Lancaster Street	C (2)	c. 1920	Foursquare	2	Brick	Hip	Duplex	
432	Charles & Mason Lane Kelly Cigar Company / H. L. Neff & Company	C	c. 1925	Vernacular	3	Brick	Hip	Cigar Factory / Trade School	
432	Charles Lane H. L. Neff & Company	C	c. 1940	None	3	CB	Flat	Cigar Factory / Trade School	addition to above
434	Hyson Lane W. J. Neff & Company	C	c. 1925	Vernacular	2	Vinyl / Brick	Gable	Cigar Factory / Warehouse	siding covers door & window openings
435	Railroad Lane W. M. Gemmill & Company	C	1908	Vernacular	3	Brick / Stone	Gable	Tobacco Factory & Warehouse / Warehouse	1912 & 1921 additions

**Resource Inventory - Tax Map 4
Red Lion Borough Historic District
York County, PA**

Tax Parcel	Address or Location & Historic Name	C / NC	Date	Style	Hgt.	Materials: Wall / Found.	Roof	Hist. / Present Functions	Comments
6	106 Linden Avenue	C	c. 1905	Colonial Revival	2	Stucco / Parged	Pyramidal	Dwelling	porte cochere and sun room
7	114 Linden Avenue	C	c. 1905	Vernacular	2	Vinyl / Brick	Gable	Dwelling	
8 & 9	118 & 120 Linden Avenue	C (2)	c. 1915	Vernacular	2	Vinyl / Concrete	Gable	Duplex	
10 & 11	124 & 126 Linden Avenue	C (2)	c. 1815	Vernacular	2	Brick	Gable	Duplex	modern porches
12 & 13	130 & 132 Linden Avenue	C (2)	c. 1915	Vernacular	2	Brick	Gable	Duplex	modern porches
14	140 Linden Avenue	NC	c. 1960	Minimal Traditional	1	Brick & Aluminum / CB	Gable	Dwelling	
15	148? Linden Avenue	C	c. 1920	Foursquare	2	Vinyl / Concrete	Pyramidal	Dwelling	modern porch
15 rear	Adams Lane	C	c. 1920	Vernacular	2	Beaded Wood / Concrete	Gable	Carriage House / Workshop	
16 & 17	150 & 152 Linden Avenue	C (2)	c. 1920	Foursquare	2	Vinyl / Concrete	Pyramidal	Duplex	modern porches
18	156 Linden Avenue	C	c. 1925	Tudor Revival	1½	Vinyl / Concrete	Flared Gable	Dwelling	modern porch
19	160 Linden Avenue	C	c. 1925	Bungalow	1½	Brick	Gable	Dwelling	
20 & 21	162 & 164 Linden Avenue	C (2)	c. 1920	Foursquare	2	Brick / Concrete	Hip	Duplex	
22 & 23	166 & 168 Linden Avenue	C (2)	c. 1920	Foursquare	2	Brick / Concrete	Hip	Duplex	modern porch
24 & 25	170 & 172 Linden Avenue	C (2)	c. 1920	Foursquare	2	Brick / Concrete	Hip	Duplex	modern porches

**Resource Inventory - Tax Map 4
Red Lion Borough Historic District
York County, PA**

Tax Parcel	Address or Location & Historic Name	C / NC	Date	Style	Hgt.	Materials: Wall / Found.	Roof	Hist. / Present Functions	Comments
64 & 65	173 & 171 Linden Avenue	C (2)	c. 1920	Foursquare	2	Brick	Hip	Duplex	
66 & 67	167 & 165 Linden Avenue	C (2)	c. 1920	Foursquare	2	Vinyl / Brick	Hip	Duplex	sun room
68 & 69	163 & 161 Linden Avenue	C (2)	c. 1920	Foursquare	2	Clapboard & Vinyl / Rusticated CB	Hip	Duplex	
70 & 71	159 & 157 Linden Avenue	C (2)	c. 1925	Bungalow	1½	Vinyl / Concrete	Gable	Duplex	
72 & 73	155 & 153 Linden Avenue	C (2)	c. 1925	Bungalow	1½	Vinyl / Concrete	Gable	Duplex	1 modern porch
74 & 75	151 & 149 Linden Avenue	C (2)	c. 1925	Bungalow	1½	Asbestos Shingle, Drop Siding & Vinyl / Concrete	Gable	Duplex	1 modern porch
75 rear	Behind 149 Linden Avenue	C	c. 1925	Vernacular	1	Vertical Board / Concrete	Gable	Privy / Shed	
76 & 77	147 & 145 Linden Avenue	C (2)	c. 1925	Bungalow	1½	Vinyl / Concrete	Gable	Duplex	
78 & 79	143 & 141 Linden Avenue	C (2)	c. 1925	Bungalow	1½	Vinyl / Concrete	Gable	Duplex	
80 & 81	137 & 135 Linden Avenue	C (2)	c. 1925	Bungalow	1½	Vinyl / Concrete	Gable	Duplex	
82 & 83	129 & 127 Linden Avenue	C (2)	c. 1905	Vernacular	2	Vinyl / Brick	Gable	Duplex	
84 rear	Behind 121 Linden Avenue	C	c. 1915	Vernacular	1	Clapboard / Brick	Gable	Privy / Shed	

**Resource Inventory - Tax Map 4
Red Lion Borough Historic District
York County, PA**

Tax Parcel	Address or Location & Historic Name	C / NC	Date	Style	Hgt.	Materials: Wall / Found.	Roof	Hist. / Present Functions	Comments
84 & 85	121 & 119 Linden Avenue	C (2)	c. 1915	Vernacular	2	Aluminum / Concrete	Gable	Duplex	
85 rear	Behind 119 Linden Avenue	C	c. 1915	Vernacular	1	Clapboard / Brick	Gable	Privy / Shed	
86 & 87	117 & 115 Linden Avenue	C (2)	c. 1910	Vernacular	2	Vinyl / Stone	Gable	Duplex	
88	111 Linden Avenue	C	c. 1915	Colonial Revival	2	Vinyl / Concrete	Gable	Dwelling	
89	103 Linden Avenue	C	c. 1910	Colonial Revival / Queen Anne	2	Brick	Hip	Dwelling	
89 rear	Behind 103 Linden Avenue	C	c. 1910	Vernacular	1	Brick	Gable	Privy / Shed	
90 & 91	33 & 31 Linden Avenue	C (2)	c. 1910	Vernacular	2	Brick	Gable	Duplex	
90 & 91 rear	Linden Avenue	C (2)	c. 1910	Vernacular	1	Brick	Gable	Double Privy / Sheds	
90 & 91 rear	Willow Lane	C	c. 1910	Vernacular	2	Aluminum / Concrete	Gable	Summer House / Garage	possible cigar factory
92	29 & 27 Linden Avenue	C (2)	c. 1910	Vernacular	2	Vinyl / Brick	Gable	Duplex	modern porches
93 & 94	25 & 23 Linden Avenue	C (2)	c. 1910	Colonial Revival	2½	Brick	Gambrel	Duplex	
93 & 94 rear	Linden Avenue	C (2)	c. 1910	Vernacular	1	Brick	Gable	Double Privy / Sheds	
94 rear	Willow Lane	C	c. 1910	Vernacular	2	Vinyl / Brick	Gable	Carriage House / Garage	possible cigar factory

**Resource Inventory - Tax Map 4
Red Lion Borough Historic District
York County, PA**

Tax Parcel	Address or Location & Historic Name	C / NC	Date	Style	Hgt.	Materials: Wall / Found.	Roof	Hist. / Present Functions	Comments
95	W. Broadway Pomraning Oil Company	C	1926	Commercial	2	Brick	Flat w/ parapet	Business	
95A & 96A	426 & 424 W. Broadway	C (2)	c. 1905	Colonial Revival	2½	Brick	Gambrel	Duplex	
96	420 W. Broadway Jacob Streavig House	C	c. 1905	Colonial Revival	2½	Aluminum / Stone	Gambrel	Dwelling	
97	414 W. Broadway T. E. Brooks House	C	c. 1905	Colonial Revival	2	Brick / Stone	Pyramidal	Dwelling	
97 rear	Wallick Lane	C	c. 1905	Colonial Revival / Queen Anne	1	Brick / Concrete	Pyramidal	Carriage House / Garage	matches house
98	406 W. Broadway	C	c. 1905	Queen Anne	2	Brick / Stone	Gambrel	Dwelling	
99	402 W. Broadway	C	c. 1905	Colonial Revival / Queen Anne	2	Brick / Stone	Hip	Dwelling	
99 rear	Wallick Lane	C	c. 1905	Vernacular	1½	Beaded Board / Stone	Gable	Carriage House / Garage	
100	22 S. Franklin Street	C	c. 1915	Colonial Revival	2	Vinyl / Concrete	Pyramidal	Dwelling	
101	24 S. Franklin Street	C	c. 1915	Colonial Revival	2	Brick / Concrete	Pyramidal	Dwelling	
102	28 S. Franklin Street	C	c. 1915	Colonial Revival	2	Brick / Concrete	Gable	Dwelling	
102 rear	Boundary Avenue	C	c. 1930	Colonial Revival	1	Brick / Slab	Hip	Store / Shop & Garage	

**Resource Inventory - Tax Map 4
Red Lion Borough Historic District
York County, PA**

Tax Parcel	Address or Location & Historic Name	C / NC	Date	Style	Hgt.	Materials: Wall / Found.	Roof	Hist. / Present Functions	Comments
103	114 S. Franklin Street	C	c. 1920	Foursquare	2	Aluminum / Rusticated CB	Pyramidal	Dwelling	
104 & 105	116 & 118 S. Franklin Street	C (2)	c. 1915	Vernacular	2	Vinyl / Concrete	Gable	Duplex	modern porches
106 & 107	120 & 122 S. Franklin Street	C (2)	c. 1915	Foursquare	2	Vinyl / Concrete	Hip	Duplex	
108 & 109	124 & 126 S. Franklin Street	C (2)	c. 1915	Eclectic	2	Asbestos Shingle / Concrete	Hip	Duplex	
110 & 111	128 & 130 S. Franklin Street	C (2)	c. 1915	Colonial Revival	2	Aluminum / Concrete	Gable	Duplex	modern porches
112 & 113	132 & 134 S. Franklin Street	C (2)	c. 1920	Foursquare	2	Aluminum & Vinyl / Concrete	Hip	Duplex	
114, 115, 116 & 117	136 - 144 S. Franklin Street	C (4)	c. 1905	Queen Anne	2½	Brick	Mansard	Row Houses	2 modern porches
118, 119, 120 & 121	146 - 152 S. Franklin Street	C (4)	c. 1905	Queen Anne	2½	Brick	Mansard	Row Houses	2 modern porches
119 rear	Willow Lane	C	c. 1920	Vernacular	2	Concrete Block	Shed	Workshop / Garage	possible cigar factory
122	154 S. Franklin Street	NC	c. 1920	Bungalow	1	Vinyl / Concrete	Hip	Dwelling	remuddled
123 & 124	156 & 158 S. Franklin Street	C (2)	c. 1920	Foursquare	2	Clapboard & Aluminum / Concrete	Hip	Duplex	
125 & 126	160 & 162 S. Franklin Street	C (2)	c. 1920	Foursquare	2	Aluminum / Concrete	Hip	Duplex	1 modern porch
127 & 128	164 & 166 S. Franklin Street	C (2)	c. 1920	Foursquare	2	Vinyl / Concrete	Hip	Duplex	1 modern porch

**Resource Inventory - Tax Map 4
Red Lion Borough Historic District
York County, PA**

Tax Parcel	Address or Location & Historic Name	C / NC	Date	Style	Hgt.	Materials: Wall / Found.	Roof	Hist. / Present Functions	Comments
129 & 130	168 & 170 S. Franklin Street	C (2)	c. 1920	Foursquare	2	Vinyl & Aluminum / Concrete	Hip	Duplex	1 modern porch
131 & 132	172 & 174 S. Franklin Street	C (2)	c. 1920	Foursquare	2	Vinyl & Clapboard / Concrete	Hip	Duplex	
133 & 134	176 & 178 S. Franklin Street	C (2)	c. 1920	Foursquare	2	Aluminum / Concrete	Hip	Duplex	
135 & 136	180 & 182 S. Franklin Street	C (2)	c. 1920	Foursquare	2	Brick	Hip	Duplex	modern porches
139 & 140	179 & 177 S. Franklin Street	C (2)	c. 1920	Foursquare	2	Vinyl / Concrete	Hip	Duplex	
141 & 142	175 & 173 S. Franklin Street	C (2)	c. 1920	Foursquare	2	Vinyl / Concrete	Hip	Duplex	
143 & 144	171 & 169 S. Franklin Street	C (2)	c. 1920	Foursquare	2	Vinyl / Concrete	Hip	Duplex	1 modern porch
145 & 146	167 & 165 S. Franklin Street	C (2)	c. 1920	Foursquare	2	Vinyl / Concrete	Hip	Duplex	1 modern porch
147 & 148A	163 & 161 S. Franklin Street	C (2)	c. 1920	Foursquare	2	Vinyl / Concrete	Hip	Duplex	1 enclosed porch
148	155 S. Franklin Street	C	c. 1910	Colonial Revival Cottage	1	Vinyl / Concrete	Hip	Dwelling	
149 & 150	151 & 149 S. Franklin Street	C (2)	c. 1920	Foursquare	2	Vinyl & Brick / Concrete	Hip	Duplex	1 modern porch
151 & 152	145 & 147 S. Franklin Street	C (2)	c. 1920	Foursquare	2	Vinyl / Concrete	Hip	Duplex	

**Resource Inventory - Tax Map 4
Red Lion Borough Historic District
York County, PA**

Tax Parcel	Address or Location & Historic Name	C / NC	Date	Style	Hgt.	Materials: Wall / Found.	Roof	Hist. / Present Functions	Comments
153 & 154	143 & 141 S. Franklin Street	C (2)	c. 1920	Foursquare	2	Vinyl / Concrete	Hip	Duplex	
155	137 S. Franklin Street	NC	c. 1955	Vernacular Cottage	1	Aluminum / CB	Gable	Dwelling	
156	131 S. Franklin Street	C	c. 1905	Colonial Revival	2½	Brick / Stone	Gambrel	Dwelling	
157	125 ? S. Franklin Street	C	c. 1920	Bungalow	1½	Brick / Concrete	Gable	Dwelling	
157 rear	Behind 125? S. Franklin Street	C	c. 1920	Vernacular	1	Beaded Board / Concrete	Gable	Privy / Shed	
157 rear	Behind 125? S. Franklin Street	C	c. 1930	Vernacular	1	Beaded Board / Concrete	Shed	Privy / Shed	
157 rear	Gohn Lane	C	c. 1920	Vernacular	2	Asphalt Shingle / Concrete	Gable	Cigar Factory / Garage & Apartment	
158	119 S. Franklin Street	NC	c. 1965	International	2	Brick & CB / Concrete	Flat	Industrial	
159	117 & 115 S. Franklin Street	C (2)	c. 1915	Vernacular	2	Vinyl / Concrete	Gable	Duplex	
159 rear	Behind 117 S. Franklin Street	C	c. 1915	Vernacular	1	Beaded Board / Concrete	gable	Privy / Shed	
160 & 161	109 & 107 S. Franklin Street	C (2)	c. 1920	Foursquare	2	Brick	Hip	Duplex	
162	101 S. Franklin Street	C	c. 1915	Colonial Revival	2	Brick	Pyramidal	Dwelling / Bed & Breakfast	
162 rear	Boundary Avenue	NC	c. 1915	Vernacular	2	Vinyl / Concrete	Gable	Carriage House / Dwelling	remuddled during conversion to dwelling

**Resource Inventory - Tax Map 4
Red Lion Borough Historic District
York County, PA**

Tax Parcel	Address or Location & Historic Name	C / NC	Date	Style	Hgt.	Materials: Wall / Found.	Roof	Hist. / Present Functions	Comments
163	399 Boundary Avenue	NC	c. 1958	Contemporary	2	Brick / Concrete	Hip	Dwelling	
164, 164A, 165 & 165A	29 - 23 S. Franklin Street	C (4)	c. 1910	Colonial Revival & Queen Anne	2½	Brick / Parged	Gambrel	Row Houses	1 modern porch
166	21 S. Franklin Street	C	c. 1910	Colonial Revival	2½	Vinyl / Stone	Gambrel	Dwelling	
167	331 Boundary Avenue	C	c. 1910	Vernacular	2	Vinyl / Stone	Gable	Bottling Works / Dwelling	
168	329 Boundary Avenue	C	c. 1930	Minimal Traditional	1½	Brick / Concrete	Gable	Dwelling	
169	325 Boundary Avenue	C	c. 1928	Colonial Revival	2	Brick	Gable	Dwelling	
169 rear	Maries Lane	C	c. 1928	Colonial Revival	1	Brick / Slab	Gable	Garage	matches house
170	321 Boundary Avenue	NC	c. 1958	Minimal Traditional	1	Brick & Vinyl / Concrete	Gable	Dwelling	
171	311 Boundary Avenue	NC	c. 1965	Ranch	1	Brick / Concrete	Gable	Dwelling	
171A	307 Boundary Avenue	C	c. 1949	Minimal Traditional	1	Brick / Concrete	Gable	Dwelling	
172	326 Boundary Avenue	NC	c. 1960	Colonial Revival	2	Brick & Wood / Concrete	Gable	Dwelling	
173 & 174	322 & 320 Boundary Avenue	C (2)	c. 1920	Foursquare	2	Brick	Hip	Duplex	
175 & 176A	318 & 316 Boundary Avenue	C (2)	c. 1920	Foursquare	2	Brick	Hip	Duplex	

**Resource Inventory - Tax Map 4
Red Lion Borough Historic District
York County, PA**

Tax Parcel	Address or Location & Historic Name	C / NC	Date	Style	Hgt.	Materials: Wall / Found.	Roof	Hist. / Present Functions	Comments
176	314 Boundary Avenue	C	c. 1949	Minimal Traditional	1½	Brick & Aluminum / Concrete	Gable	Dwelling	
177	312 Boundary Avenue W. C. Frutiger House	C	1924	Colonial Revival	2	Brick	Gable	Dwelling	portico & sun room
177 rear	Beside 312 Boundary Avenue	C	1924	Colonial Revival	1	Brick	Gable	Garage	matches house
193	Householder & Pleasant Avenues J. S. Steward Hauling	C	c. 1925	Industrial	1½	Rusticated CB	Parapetted Gable	Trucking Co. / Business	
194 & 195	30 & 28 Pleasant Avenue	C (2)	c. 1920	Foursquare	2	Vinyl / Concrete	Hip	Duplex	
196 & 197	26 & 24 Pleasant Avenue	C (2)	c. 1920	Foursquare	2	Vinyl / Concrete	Hip	Duplex	modern porches
198	22 Pleasant Avenue	C	c. 1915	Foursquare	2	Vinyl / Concrete	Pyramidal	Dwelling / Apartments	porch removed
198 rear	Gohn Lane	C	c. 1920	Vernacular	2	Vinyl / Concrete	Gable	Industrial / Apartments	possible cigar factory

**Resource Inventory - Tax Map 5
Red Lion Borough Historic District
York County, PA**

Tax Parcel	Address or Location & Historic Name	C / NC	Date	Style	Hgt.	Materials: Wall / Found.	Roof	Hist. / Present Functions	Comments
6A & 6B	314 & 312 W. High Street	C (2)	c. 1920	Foursquare	2	Vinyl / Concrete	Hip	Duplex	
7 & 7A	306 & 304 W. High Street	C (2)	c. 1920	Foursquare	2	Aluminum / Concrete	Hip	Duplex	
7B	302 W. High Street	NC	c. 1958	Colonial Revival	1½	Aluminum / CB	Gable	Dwelling	
8	264 W. High Street	C	c. 1915	Foursquare	2	Vinyl / Concrete	Hip	Dwelling	
9 & 10	262 & 260 W. High Street	C (2)	c. 1920	Foursquare	2	Vinyl / Concrete	Hip	Duplex	
11 & 12	258 & 256 W. High Street	C (2)	c. 1920	Foursquare	2	Vinyl / Rusticated CB	Hip	Duplex	modern porch
13 & 14	254 & 252 W. High Street	C (2)	c. 1905	Vernacular	2	Aluminum / Brick	Gable	Duplex	c. 1920s rear addition
15 & 16	250 & 248 W. High Street	C (2)	c. 1920	Foursquare	2	Vinyl / Rusticated CB	Hip	Duplex	
17	246 W. High Street	NC	c. 1955	Colonial Revival	1	Vinyl / CB	Gable	Dwelling	
18	238 W. High Street	C	c. 1915	Foursquare	2	Brick / Concrete	Hip	Dwelling	
19	232 W. High Street	C	c. 1900	PA German Vernacular	2	Vinyl / Not Visible	Gable	Dwelling	modern porch and rear addition
20	230 & 228 W. High Street	C (2)	c. 1895	Italianate	2	Brick	Gable	Duplex	modern porch
21	222 W. High Street	NC	c. 1960	Ranch	1	Brick & Stucco / Concrete	Hip	Dwelling	
22A & 22	218 & 216 W. High Street	C (2)	c. 1910	Vernacular	2	Brick	Gable	Duplex	

**Resource Inventory - Tax Map 5
Red Lion Borough Historic District
York County, PA**

Tax Parcel	Address or Location & Historic Name	C / NC	Date	Style	Hgt.	Materials: Wall / Found.	Roof	Hist. / Present Functions	Comments
23 & 24	212 & 210 W. High Street	C (2)	c. 1920	Foursquare	2	Vinyl / Rusticated CB	Hip	Duplex	
25 & 25B	208 & 206 W. High Street	C (2)	c. 1920	Foursquare	2	Asbestos Shingles / Rusticated CB	Hip	Duplex	
25A & 26	204 & 200 W. High Street	C (2)	c. 1905	Victorian	2	Brick	Gable	Duplex	altered window placements
27	154 W. High Street	NC	c. 1955	None	1	Vinyl / CB	Flat	Gas Station / Store	
28	150 W. High Street	NC	c. 1960	Ranch	1	Stone / Concrete	Gable	Religious Hall	
29 & 29A	146 & 144 W. High Street	C (2)	c. 1910	Colonial Revival	2	Vinyl / Concrete	Front-facing Gable	Duplex	
30	Hess Lane	C	c. 1925	Bungalow	1	Vinyl / Concrete	Hip	Dwelling	
31 & 32	136 & 138 W. High Street	C (2)	c. 1895	Italianate	2	Drop Siding / Brick	Gable	Duplex	modern porch
33	130 W. High Street	C	c. 1895	Italianate	2	Brick / Stone	Gable	Dwelling	PA German plan
33 rear	W. High Street	C	c. 1900	Vernacular	2	Vinyl / Stone	Gable	Summer House / Shed	probable cigar factory
34	126 W. High Street	C	c. 1900	Victorian	2	Brick	Gable	Dwelling	T-plan
35	122 & 124 W. High Street	C (2)	c. 1885	PA German Vernacular	2	Vinyl / Stone	Gable	Dwelling / Duplex	
35 rear	Behind 122 W. High Street	C	c. 1900	Vernacular	1	Clapboard / Stone	Gable	Privy / Shed	
36	116 W. High Street	C	c. 1885	Gothic Revival	2	Stucco & Clapboard / Stone	Gable	Dwelling	modern rear addition

**Resource Inventory - Tax Map 5
Red Lion Borough Historic District
York County, PA**

Tax Parcel	Address or Location & Historic Name	C / NC	Date	Style	Hgt.	Materials: Wall / Found.	Roof	Hist. / Present Functions	Comments
37	108 W. High Street	C	c. 1895	Queen Anne	2	Clapboard / Brick	Gable	Dwelling	
38	104 W. High Street Ness / Spangler House	C	1882	PA German Vernacular	2	Aluminum (Log) / Stone	Gable	Dwelling	modern porch
39	156 N. Charles Street	C	c. 1925	Foursquare	2	Brick	Hip	Dwelling	sun room
40	150 N. Charles Street	C	c. 1905	Colonial Revival & Italianate	2	Stucco / Not visible	Gable	Dwelling	
41	146 N. Charles Street	C	c. 1905	Colonial Revival	2	Stucco / Not visible	Gable	Dwelling	
42A & 42	142 & 140 N. Charles Street	C (2)	c. 1905	Italianate	2	Vinyl / Brick	Gable	Duplex	altered window placement; modern porch
43 & 44	138 & 136 N. Charles Street	C (2)	c. 1905	Vernacular	2	Asphalt Shingle / Brick	Gable	Duplex	modern porch
45	132 & 130 N. Charles Street	C (2)	c. 1905	Colonial Revival	2½	Brick	Gambrel	Duplex	1 enclosed porch
45 rear	N. Park Lane	C	c. 1920	Vernacular	2	CB / Slab	Pyramidal	Garage / Workshop	
46	N. Park Lane	C	c. 1920	Vernacular	2	Vinyl / CB	Gable	Factory / Apartments	possible cigar factory
47	Cyprus Lane J. C. Winter & Company	C	c. 1928	None	2½	Concrete Block	Parapetted Shed	Tobacco Factory / Vacant	
48	Cyprus Lane & N. Franklin Street	NC	c. 1975	None	N/A	N/A	N/A	Propane Dealer	SITE

**Resource Inventory - Tax Map 5
Red Lion Borough Historic District
York County, PA**

Tax Parcel	Address or Location & Historic Name	C / NC	Date	Style	Hgt.	Materials: Wall / Found.	Roof	Hist. / Present Functions	Comments
49 & 50	152 & 150 Keener Avenue	C (2)	c. 1905	Vernacular	2	Brick	Gable	Duplex	
51 & 52	148 & 146 Keener Avenue	C (2)	c. 1905	Vernacular	2	Vinyl & Aluminum / Stone	Gable	Duplex	
53	141 - 153 Keener Avenue	NC	c. 1980	None	2	Stucco & Brick / Brick	Gable	Apartment House	
53A	135 ? Keener Avenue	NC	c. 1955	Mobile Home	1	Metal / CB	Flat	Dwelling	
54, 55, 56, 57 & 58	124 - 116 Keener Avenue	C (5)	c. 1915	Vernacular	2	Aluminum & Vinyl / Brick	Gable	Row Houses	modern porches
59	Cyprus & N. Park Lanes	C	c. 1890	Vernacular	2½	Vinyl / Stone & Brick	Gable	Cigar Factory / Vacant	c. 1960 CB addition
60	Hess Lane	C	c. 1925	Vernacular	1	Board / Concrete	Hip	Garage	house no longer exists
61, 62, 63 & 64	119 - 125 Keener Avenue	C (4)	c. 1920	Foursquare	2	Aluminum & Vinyl / Brick	Hip	Row Houses	2 modern porches
65 & 66	127 & 129 Keener Avenue	C (2)	c. 1905	Vernacular	2	Asbestos Shingle & Vinyl / Brick	Gable	Duplex	2 modern porches
67 & 68	300 & 302 N. Franklin Street	C (2)	c. 1920	Foursquare	2	Vinyl / Rusticated CB	Hip	Duplex	modern porch
69 & 69A	304 & 306 N. Franklin Street	C (2)	c. 1920	Foursquare	2	Vinyl / Brick	Hip	Duplex	
70 & 71	308 & 310 N. Franklin Street	C (2)	c. 1920	Foursquare	2	Asbestos Shingles & Vinyl / Brick	Hip	Duplex	1 modern porch
71 rear	Behind 310 N. Franklin Street	C	c. 1920	Vernacular	1	Vinyl / CB	Gable	Summer Kitchen / Shed	

**Resource Inventory - Tax Map 5
Red Lion Borough Historic District
York County, PA**

Tax Parcel	Address or Location & Historic Name	C / NC	Date	Style	Hgt.	Materials: Wall / Found.	Roof	Hist. / Present Functions	Comments
77	252 N. Franklin Street Red Lion Table Company	C	1914	Industrial	2	Brick	Parapetted Gable	Furniture Factory / Warehouse	several 1-story additions dating between 1920 & 1950
77 cont.	Cherry Street P/O Red Lion Table Company	C	c. 1935	None	1	Brick / Concrete	Gable	Garage	
77 cont.	MD & PA Railroad P/O Red Lion Table Company	C	c. 1945	Industrial	2	Brick	Flat	Power House	smoke stack
89	N. Franklin Street Ebert Furniture Company	C	1916	Industrial	2	Brick	Shallow Gable	Furniture Factory / Businesses	
92 & 93	337 & 335 Maple Street	C (2)	c. 1920	Foursquare	2	Vinyl / Concrete	Hip	Duplex	
94 & 95	333 & 331 Maple Street	C (2)	c. 1920	Foursquare	2	Vinyl / Concrete	Hip	Duplex	modern porches
96 & 97	329 & 327 Maple Street	C (2)	c. 1910	Vernacular	2	Aluminum & Vinyl / Brick	Gable	Duplex	
98	325 Maple Street	C	c. 1910	Colonial Revival	2	Asphalt Shingle / Concrete	Front-facing Gable	Dwelling	
99 rear	Locust Lane	C	c. 1910	Vernacular	2	Board & Batten / Concrete	Gable	Carriage House / Garage	
99, 99A, 100 & 101	321 - 315 Maple Street	C (4)	c. 1905	Queen Anne	2½	Brick	Mansard	Row Houses	
102 & 103	210 & 208 N. Franklin Street	C (2)	c. 1915	Foursquare	2	Vinyl / Brick	Hip	Duplex	
104 & 105	206 & 204 N. Franklin Street	C (2)	c. 1915	Foursquare	2	Vinyl / Brick	Hip	Duplex	

**Resource Inventory - Tax Map 5
Red Lion Borough Historic District
York County, PA**

Tax Parcel	Address or Location & Historic Name	C / NC	Date	Style	Hgt.	Materials: Wall / Found.	Roof	Hist. / Present Functions	Comments
106 & 107	202 & 200 N. Franklin Street	C (2)	c. 1915	Foursquare	2	Vinyl / Brick	Hip	Duplex	
108 rear	Lombard Lane	C	c. 1915	Vernacular	2	Board & Batten / Stone	Gable	Carriage House / Garage	
108, 109, 110 & 111	324 - 340 Maple Street	C (4)	c. 1910	Vernacular	2	Asphalt Shingle & Vinyl / Brick	Gable	Row Houses	3 modern porches
113	346 Atlantic Avenue	C (2)	c. 1920	Vernacular	2	Aluminum / Not visible	Gable	Duplex	Bungalow windows
114, 115, 116 & 117	342 - 336 Atlantic Avenue	C (4)	c. 1915	Vernacular	2	Asbestos Shingle & Vinyl / Stone	Gable	Row Houses	shallow shed dormers; 1 modern porch
118, 119, 120 & 121	334- 328 Atlantic Avenue	C (4)	c. 1915	Vernacular	2	Aluminum & Vinyl / Stone	Gable	Row Houses	shallow shed dormers; 1 modern porch
122, 123, 124 & 125	326 - 320 Atlantic Avenue	C (4)	c. 1915	Vernacular	2	Asbestos Shingle & Aluminum / Stone	Gable	Row Houses	shallow shed dormers; 1 modern porch
126 & 127	318 & 316 Atlantic Avenue	C (4)	c. 1915	Vernacular	2	Vinyl / Stone	Gable	Duplex	shallow shed dormer
128 & 129	118 & 120 N. Franklin Street	C (2)	c. 1905	Vernacular	2	Asbestos Shingle & Vinyl / Brick	Gable	Duplex	
130, 131 & 132	122 - 126 N. Franklin Street	C (2)	c. 1905	Queen Anne	2½	Aluminum / Brick	Mansard	Row Houses	
133, 134 & 135	128 - 132 N. Franklin Street	C (3)	c. 1905	Queen Anne	2½	Vinyl / Brick	Mansard	Row Houses	1 modern porch
137 & 138	203 & 201 N. Franklin Street	C (2)	c. 1915	Foursquare	2	Brick	Hip	Duplex	

**Resource Inventory - Tax Map 5
Red Lion Borough Historic District
York County, PA**

Tax Parcel	Address or Location & Historic Name	C / NC	Date	Style	Hgt.	Materials: Wall / Found.	Roof	Hist. / Present Functions	Comments
139 rear	Gohn Lane	C	c. 1915	Vernacular	2	Vinyl / Stone	Gable	Carriage House / Garage	
139	207 N. Franklin Street	C	c. 1925	Bungalow	1½	Aluminum / Concrete	Gable	Dwelling	modern porch
140	N. Franklin Street	C	c. 1900	Queen Anne	2	Vinyl / Brick	Gable	Dwelling	modern porch
142A & 142	231 - 233 N. Franklin Street	NC (3)	c. 1980	None	2	Vinyl & Brick / CB	Gable	Row Houses	
143	N. Franklin Street & Keener Lane	NC	c. 1960	None	1	Brick	Gable	Dwelling	
144	247 N. Franklin Street	NC	c. 1952	Colonial Revival	1½	Vinyl / CB	Gable	Dwelling	
N/A	Along Railroad Avenue	C	c. 1895	None	N/A	Stone	N/A	Retaining Wall	
145 & 146	12 & 14 Railroad Avenue	C	c. 1890	Italianate	2	Vinyl & Brick / Brick	Gable	Duplex	1 modern porch
146 rear	Behind 14 Railroad Avenue	C	c. 1890	Vernacular	2	Brick / Stone	Gable	Summer House / Shed	possible cigar factory
146 rear	Keener Lane	C	c. 1945	Vernacular	2	Concrete Block / Brick	Gable	Workshop / Shed & Garage	possible cigar factory; built on earlier foundation
147	16 Railroad Lane	C	c. 1890	PA German Vernacular	2	Aluminum / Stone	Gable	Dwelling	
148 & 149	20 & 22 Railroad Lane	C	c. 1875	PA German Vernacular	2	Vinyl / Stone	Gable	Dwelling / Duplex	
149 cont.	247 Railroad Lane	NC	c. 1965	Mobile Home	1	Metal / CB	Gable	Dwelling	
149 rear	Keener Lane	C	c. 1875	Pennsylvania	2	Corrugated Metal / Stone	Gable	Barn / Garage	

**Resource Inventory - Tax Map 5
Red Lion Borough Historic District
York County, PA**

Tax Parcel	Address or Location & Historic Name	C / NC	Date	Style	Hgt.	Materials: Wall / Found.	Roof	Hist. / Present Functions	Comments
150A	Summit Lane	NC	c. 1955	None	1	CB	Shed	Garage	
152	172 Summit Lane	NC	c. 1930	None	1	Vinyl / Concrete	Gable	Workshop / Dwelling	remuddled
154	N. Charles Street Enterprise Tobacco	C	c. 1925	Industrial	2	Stuccoed CB / CB	Parapetted Gable	Tobacco Factory / Metal Industry	
155	N. Charles Street Consumers Cigar Box	C	1921 to 1935	Industrial	2	CB & Brick / Brick	Parapetted Gable	Cigar Box Factory / Apartments	National Register listed
156	N. Charles Street Red Lion Opera House	C	1914	Gothic Revival	2	Brick	Gable	Theater / Apartments	
157	147 First Avenue A. S. Frey & Company	C	c. 1905	Vernacular	3	Brick	Shallow Gable	Cigar Factory / Apartments	modern front addition
158A	137 First Avenue	C	c. 1920	Craftsman Foursquare	2	Brick	Hip	Dwelling	porte cochere
158 & 159	First Avenue & Summit Lane	NC	c. 1965	Contemporary	2	Brick / Concrete	Gable	Church	
160 & 161	153 & 155 First Avenue	C (2)	c. 1915	Vernacular	2	Vinyl / Concrete	Gable	Duplex	modern porch
162 & 163	157 & 159 First Avenue	C (2)	c. 1920	Foursquare	2	Stucco & Vinyl / Concrete	Hip	Duplex	modern porch
164 & 165	161 & 163 First Avenue	C (2)	c. 1905	Vernacular	2	Aluminum & Vinyl / Stone	Gable	Duplex	
166	165 First Avenue	C	c. 1900	Italianate	2	Vinyl / Stone	Gable	Duplex / Dwelling	modern picture window
167	175 First Avenue	C	c. 1900	PA German Vernacular	2	Vinyl / Stone	Gable	Dwelling	several modern additions

**Resource Inventory - Tax Map 5
Red Lion Borough Historic District
York County, PA**

Tax Parcel	Address or Location & Historic Name	C / NC	Date	Style	Hgt.	Materials: Wall / Found.	Roof	Hist. / Present Functions	Comments
167 rear	Summit Lane	C	c. 1900	Vernacular	2	Asbestos Shingle / Brick	Gable	Barn / Garage	
168	181 First Avenue	C	c. 1920	Foursquare	2	Rock-faced CB / Concrete	Hip	Dwelling	
169 & 170	201 & 203 First Avenue	C (2)	c. 1915	Foursquare	2	Aluminum / Concrete	Hip	Duplex	
171, 172, 173 & 174	205 - 211 First Avenue	C (4)	c. 1900	Italianate	3	Brick	Gable	Row Houses	modern porches
175 & 176	213 & 215 First Avenue	C (2)	c. 1900	Italianate	2	Brick	Gable	Duplex	modern porch
177 & 178	217 & 219 First Avenue	C (2)	c. 1910	Vernacular	2	Asbestos Shingle / Concrete	Gable	Duplex	modern porch
179 & 179A	221 & 223 First Avenue	C (2)	c. 1915	Foursquare	2	Vinyl / Concrete	Hip	Duplex	modern porch
180 rear	Summit Lane	C	c. 1915	Vernacular	2	Drop Siding / CB	Pyramidal & Shed	Workshop & Garage	
180, 181A, 181 & 182	315 - 321 Atlantic Avenue	C (4)	c. 1905	Colonial Revival	2½	Brick	Gambrel	Row Houses	1 modern porch
183	323 Atlantic Avenue	C	c. 1925	Bungalow	1½	Asphalt Shingle / Concrete	Gable	Dwelling	
184 & 185	327 Atlantic Avenue	NC	c. 1958	Ranch	1	Vinyl / Concrete	Gable	Dwelling	
205	863 W. Broadway	C	c. 1915	Bungalow	1½	Brick / stone	Flared Hip	Dwelling	
206 & 207	859 & 857 W. Broadway	C (2)	c. 1925	Foursquare	2	Brick / Concrete	Hip	Duplex	
208 & 209	855 & 853 W. Broadway	C (2)	c. 1925	Foursquare	2	Brick / Concrete	Hip	Duplex	

**Resource Inventory - Tax Map 5
Red Lion Borough Historic District
York County, PA**

Tax Parcel	Address or Location & Historic Name	C / NC	Date	Style	Hgt.	Materials: Wall / Found.	Roof	Hist. / Present Functions	Comments
210 & 211	849 & 847 W. Broadway	C (2)	c. 1920	Foursquare	2	Brick / Concrete	Flared Hip	Duplex	
211 rear	Summit Lane	C	c. 1955	Ranch	1	Stucco / Concrete	Gable	Dwelling	
212	841 W. Broadway	C	c. 1925	Foursquare	2	Brick / Concrete	Pyramidal	Dwelling	
213, 214 & 214 A	W. Broadway	NC	c. 1955	Neoclassical	1	Brick	Flat	Utility Office	
215	817 W. Broadway	C	c. 1925	Bungalow	1½	Brick	Gable	Dwelling	
216	813 W. Broadway	NC	c. 1955	Colonial Revival	1	Brick	Gable	Dwelling	
217	811? W. Broadway	NC	c. 1960	None	1	Stone & CB / CB	Flat	Store & Apartments	
218	807 W. Broadway	C	c. 1920	Craftsman	2	Vinyl / Concrete	Gable	Dwelling	
219	801 W. Broadway	C	c. 1920	Bungalow	1½	Vinyl / Stone	Flared Gable	Dwelling	
220	751 W. Broadway	C	c. 1925	Colonial Revival	2	Brick	Gable	Dwelling	sun room
220 rear	Summit Lane	C	c. 1925	Vernacular	2	Vinyl / CB	Gable	Workshop & Garage	
221 & 222	749 & 747 W. Broadway	C (2)	c. 1925	Colonial Revival	2	Brick / Concrete	Hip	Duplex	
223	745 W. Broadway	C	c. 1925	Craftsman Bungalow	1½	Shingles / Concrete	Gable	Dwelling	
224 rear	Summit Lane	C	c. 1925	Vernacular	2	Asbestos Shingle / Slab	Flat	Workshop & Garage / Dwelling	

**Resource Inventory - Tax Map 5
Red Lion Borough Historic District
York County, PA**

Tax Parcel	Address or Location & Historic Name	C / NC	Date	Style	Hgt.	Materials: Wall / Found.	Roof	Hist. / Present Functions	Comments
224 & 225	741 & 739 W. Broadway	C (2)	c. 1925	Foursquare	2	Brick / Concrete	Hip	Duplex	
226 & 227	737 & 735 W. Broadway	C (2)	c. 1925	Foursquare	2	Rock-faced CB / Rusticated CB	Hip	Duplex	
228	733 W. Broadway	C	c. 1910	Pa German Vernacular	2	Vinyl / Brick	Gable	Dwelling	CB rear addition
229 & 230	729 & 727 W. Broadway	C (2)	c. 1920	Foursquare	2	Rock-faced CB / Rusticated CB	Hip	Duplex	
230 rear	Summit Lane	C	c. 1925	Vernacular	2	Vinyl / Concrete	Flat	Workshop & Garage	
231 & 232	725 & 723 W. Broadway	C (2)	c. 1920	Foursquare	2	Brick / Concrete	Hip	Duplex	
233	721 W. Broadway	C	c. 1915	Colonial Revival	2	Brick / Concrete	Hip	Dwelling	
234, 235, 236 & 237	715 - 709 W. Broadway	C (4)	c. 1910	Colonial Revival	2½	Brick	Gambrel	Row Houses	modern porches
238, 239 & 240	705 - 701 W. Broadway	C (3)	c. 1920	Foursquare	2	Brick	Hip	Row Houses	1 modern porch
241 & 242	675 & 673 W. Broadway	C (2)	c. 1915	Foursquare	2	Vinyl / Not visible	Hip	Duplex	
243 & 244	671 & 669 W. Broadway	C (2)	c. 1920	Foursquare	2	Asbestos Shingle & Vinyl / Brick	Hip	Duplex	
245 & 246	665 & 663 W. Broadway	C (2)	c. 1905	Italianate	2	Vinyl / Brick	Gable	Duplex	Craftsman porches
247 & 248	659 & 657 W. Broadway	C (2)	c. 1915	Foursquare	2	Vinyl / Concrete	Pyramidal	Duplex	modern porch

**Resource Inventory - Tax Map 5
Red Lion Borough Historic District
York County, PA**

Tax Parcel	Address or Location & Historic Name	C / NC	Date	Style	Hgt.	Materials: Wall / Found.	Roof	Hist. / Present Functions	Comments
249 & 250	655 & 653 W. Broadway	C (2)	c. 1920	Foursquare	2	Vinyl / Concrete	Pyramidal	Duplex	modern porch
251 & 252	651 & 649 W. Broadway	C (2)	c. 1920	Foursquare	2	Vinyl / Concrete	Pyramidal	Duplex	
253 & 254B	647 & 645 W. Broadway	C (2)	c. 1920	Foursquare	2	Clapboard / Concrete	Pyramidal	Duplex	
253 rear & 254B rear	Summit Lane	C	c. 1920	Vernacular	2	Clapboard / Concrete	Hip	Workshop & Garage	
254A	641 W. Broadway	NC	c. 1935	None	1	CB	Flat	Store / Dwelling	remuddled
255 & 256	639 & 637 W. Broadway	C (2)	c. 1910	Colonial Revival	2½	Aluminum / Concrete	Gambrel	Duplex	modern porch
257 & 258	635 & 633 W. Broadway	C (2)	c. 1910	Colonial Revival	2½	Vinyl / Concrete	Gambrel	Duplex	modern porch
259 & 260	631 & 627 W. Broadway	C (2)	c. 1910	Vernacular	2	Drop Siding & Vinyl / Brick	Gable	Duplex	modern porch
261, 262 & 263	625 - 621 W. Broadway	C (3)	c. 1915	Colonial Revival	2	Vinyl / Concrete	Hip	Row Houses	1 modern porch
264	619 & 617 W. Broadway	C (2)	c. 1905	Gothic Revival	2	Brick	Gable	Duplex	
265	613 W. Broadway Superior Cigar	C	c. 1915	Industrial	2	Brick / Concrete	Gable	Cigar Factory / Apartments	altered window placement
266 rear	Summit Lane	C	c. 1915	Vernacular	2	Beaded Board / Concrete	Gable	Carriage House / Garage	
266 & 267	611 & 609 W. Broadway	C	c. 1915	Vernacular	2	Brick	Gable	Duplex	
277 rear	Summit Lane	C	c. 1915	Vernacular	2	Vinyl / Concrete	Gable	Carriage House / Garage	

**Resource Inventory - Tax Map 5
Red Lion Borough Historic District
York County, PA**

Tax Parcel	Address or Location & Historic Name	C / NC	Date	Style	Hgt.	Materials: Wall / Found.	Roof	Hist. / Present Functions	Comments
268, 269, 270 & 271	607 - 601 W. Broadway	C (4)	c. 1905	Colonial Revival	2½	Brick / Stone	Gambrel	Row Houses	
272 & 273	535 & 533 W. Broadway	C (2)	c. 1900	Italianate	2	Vinyl / Brick	Gable	Duplex	1 modern porch
274 rear	Summit Lane	C	c. 1910	Vernacular	2½	Beaded Board / Concrete	Gable	Carriage House / Garage	
274, 275, 276, 277 & 278	531 - 523 W. Broadway	C (5)	c. 1910	Colonial Revival	2½	Brick	Gambrel	Row Houses	2 modern porches
277 rear	Summit Lane	C	c. 1910	Vernacular	1½	Beaded Board / Concrete	Gable	Carriage House / Garage	
278 Rear	Summit Lane	C	c. 1910	Vernacular	2	Board & Batten / Concrete	Gable	Carriage House / Garage	
278A & 279	521 & 519 W. Broadway	C	c. 1905	Queen Anne	2	Vinyl / Brick	Gable	Dwelling / Duplex	modern porch
280	515 W. Broadway	C	c. 1905	Queen Anne	2	Vinyl / Brick	Gable	Dwelling	
281 & 282	511 & 509 W. Broadway	C	c. 1910	Colonial Revival	2	Brick	Gable	Duplex	
283, 284, 285 & 286	503 & 501 W. Broadway & 337 & 335 First Avenue	C (4)	c. 1910	Colonial Revival	2½	Brick	Gambrel	Row Houses	
287 & 288	329 & 327 First Avenue	C (2)	c. 1905	Vernacular	2	Clapboard & Aluminum / Brick	Gable	Duplex	modern porches
289 & 290	325 & 323 First Avenue	C (2)	c. 1915	Vernacular	2	Vinyl / Brick	Gable	Duplex	large rear addition

**Resource Inventory - Tax Map 5
Red Lion Borough Historic District
York County, PA**

Tax Parcel	Address or Location & Historic Name	C / NC	Date	Style	Hgt.	Materials: Wall / Found.	Roof	Hist. / Present Functions	Comments
291, 292, 293 & 294	321 - 315 First Avenue	C (2)	c. 1905	Colonial Revival & Queen Anne	2½	Brick	Gambrel	Row Houses	
295 & 296	313 & 311 First Avenue	C (2)	c. 1905	Italianate	2	Brick	Gable	Duplex	
297	303 & 301 First Avenue	C (2)	c. 1900	Italianate	2	Brick	Gable	Duplex	
297 rear	Behind 303 First Avenue	C	c. 1900	Vernacular	1	Brick	Gable	Privy / Shed	
298	300 First Avenue	C (2)	c. 1895	Italianate	3	Brick	Shallow Hip	Duplex / Apartments	
298 rear	Behind 300 First Avenue	C	c. 1900	Vernacular	1	Brick	Gable	Privy / Shed	
299	238 First Avenue Kinards	C	1917	Vernacular	2	Clapboard / Concrete	Front-acing Gable	Plumbing & Heating Business	
300	226 ? First Avenue	C	c. 1945	Commercial	2	Brick	Flat	Industrial office	
300	224 First Avenue Red Lion Manufacturing Co.	C	c. 1922	Commercial	2	Brick & CB / Brick	Parapetted Flat	Sewing Factory / Cabinet Factory	originally an auto dealership
301 & 302	220 & 218 First Avenue	C (2)	c. 1910	Vernacular	2	Aluminum / Concrete	Gable	Duplex	
303	216 First Avenue	C	c. 1900	PA German Vernacular	2	Aluminum / Brick	Gable	Dwelling	modern porch
303 rear	214 First Avenue	C	c. 1930	Industrial	1	CB	Parapetted gable	Foundry	c. 1945 2-story addition
304	18 N. Park Street	C	c. 1920	Colonial Revival	2	Aluminum / Brick	Hip	Dwelling	

**Resource Inventory - Tax Map 5
Red Lion Borough Historic District
York County, PA**

Tax Parcel	Address or Location & Historic Name	C / NC	Date	Style	Hgt.	Materials: Wall / Found.	Roof	Hist. / Present Functions	Comments
305	158 & 156 First Avenue	C (2)	c. 1885	Italianate & PA German Vernacular	2	Asbestos Shingle / Stone	Gable	Duplex / Dwelling	
305 & 306	154 - 150 First Avenue	C (3)	c. 1905	Colonial Revival	2½	Vinyl / Stone	Gambrel	Row Houses	
305 rear & 306 rear	251 - 259 Hyson Lane T. A. Winter Cigars	C	c. 1910	Vernacular	2	Asbestos Shingle / Stone	Hip	Cigar Factory / Row Houses	
307	148 First Avenue	C	c. 1910	Vernacular	2	Vinyl / Brick	Gable	Dwelling	
308 & 309A	144 & 142 First Avenue	C (2)	c. 1910	Vernacular	2	Drop Siding / Brick	Gable	Duplex	
309	140 First Avenue	C	c. 1900	Queen Anne	2	Brick / Stone	Gable	Dwelling	modern porch
310	136? First Avenue	C (2)	c. 1905	Vernacular	2	Asphalt Shingle / Stone	Gable	Duplex	
310 rear	Hyson Lane	C	c. 1905	Vernacular	2	Board / Brick	Gable	Barn / Shed	
311	132 First Avenue	C	c. 1890	Italianate	2	Asbestos Shingle / Stone	Gable	Dwelling	modern porch
312	126 First Avenue	C	c. 1890	Italianate & PA German Vernacular	2	Vinyl / Stone	Gable	Dwelling	modern porch
312 rear	Behind 126 First Avenue	C	c. 1890	Vernacular	1	Vinyl / Stone	Gable	Summer Kitchen / Shed	
313 & 314	118 & 116 First Avenue	C (2)	c. 1890	Italianate	2	Vinyl / Stone	Gable	Duplex	modern porch
314 rear	Hyson Lane	C	c. 1890	Vernacular	2	Asphalt Shingle / Not visible	Gable	Cigar Factory / Garage	

**Resource Inventory - Tax Map 5
Red Lion Borough Historic District
York County, PA**

Tax Parcel	Address or Location & Historic Name	C / NC	Date	Style	Hgt.	Materials: Wall / Found.	Roof	Hist. / Present Functions	Comments
315	Hyson Lane E. A. Strobeck Cigars	C	c. 1905	Vernacular	3	Asbestos Shingle / Brick	Gable	Cigar Factory / Vacant	CB elevator tower
316	108 First Avenue	C	c. 1890	Vernacular	2	Vinyl / Stone	Gable	Dwelling	
317 & 318	103 & 101 First Avenue	C (2)	c. 1890	Second Empire	2½	Brick / Stone	Mansard	Duplex	enclosed porches
319	36 N. Charles Avenue	NC	c. 1960	Modern	2	Permastone / Concrete	Flat	Business	
320	Charles Ave. & W. Broadway	NC	c. 1965	Contemporary	1	Brick / Slab	Gable & Flat	Fire Station	
321	221? W. Broadway	C	c. 1900	Victorian	2	Brick	Gable	Dwelling	L-plan
321 rear	Beside 221? W. Broadway	C	c. 1915	Vernacular	1	Beaded Board / Concrete	Gable	Privy / Shed	
321 rear	Hyson Lane	C	c. 1900	Vernacular	2	Clapboard / Stone	Gable	Summer House / Shed	probable cigar factory
322	225 W. Broadway	C	c. 1900	PA German Vernacular	2	Brick	Gable	Dwelling / Store	modern porch
323	229 W. Broadway	C	c. 1895	Italianate	2	Brick	Gable	Dwelling	
324	233 W. Broadway	C	c. 1890	Vernacular	2	Vinyl & Brick / Not visible	Gable	Dwelling	all modern materials
325 & 326	235 & 237 W. Broadway	C (2)	c. 1895	Second Empire	2½	Brick	Mansard	Duplex	
327	Hyson Lane	NC	c. 1990	None	1	CB	Gable	Garage	
328 & 329	241 & 243 W. Broadway	C (2)	c. 1910	Vernacular	2	Vinyl / Brick	Gable	Duplex	

**Resource Inventory - Tax Map 5
Red Lion Borough Historic District
York County, PA**

Tax Parcel	Address or Location & Historic Name	C / NC	Date	Style	Hgt.	Materials: Wall / Found.	Roof	Hist. / Present Functions	Comments
330 & 331	247 & 249 W. Broadway	C (2)	c. 1905	Colonial Revival	2½	Brick	Gambrel	Duplex	
331 rear	Hyson Lane	C	c. 1915	Vernacular	2	Clapboard / Rusticated CB	Gable	Carriage House / Garage	
332 & 333	253 & 255 W. Broadway	C (2)	c. 1900	Italianate	2	Brick	Gable	Duplex	
334A & 334	257 & 259 W. Broadway	C (2)	c. 1905	Queen Anne	2½	Brick	Mansard	Duplex	
335	301? W. Broadway	C	c. 1915	Foursquare	2	Stone	Hip	Dwelling	
336	305 W. Broadway	C	c. 1895	Victorian	2	Brick	Gable	Dwelling	T-plan
336 rear	Hyson Lane	C	c. 1895	Vernacular	2	Vinyl / Stone	Gable	Summer House / Garage Apartment	probable cigar factory
337 & 338	309 & 311 W. Broadway	C (2)	c. 1895	Vernacular	2	Brick	Gable	Duplex	modern porch
339 & 340	313 & 315 W. Broadway	C (2)	c. 1895	Italianate	3	Brick	Shed	Duplex	
341	W. Broadway Elks Club	C	1933	Art Deco	2	Brick	Parapetted Flat	Meeting Hall	cast stone trim
342 & 343	347 & 349 W. Broadway Rising Sun Tavern	C	1899	Italianate	3	Brick / Stone	Shed	Tavern / Duplex	modern porch
344	300 First Avenue	C	c. 1940	Commercial	2	Brick	Flat	Offices	modern rear addition
345	306 First Avenue	C	c. 1910	Vernacular	2	Vinyl / Concrete	Gable	Dwelling	modern porch; enclosed window
346, 347, 348 & 349	310 - 316 First Avenue	C (4)	c. 1890	Gothic Revival	2	Drop Siding & Vinyl / Brick	Gable	Row Houses	

**Resource Inventory - Tax Map 5
Red Lion Borough Historic District
York County, PA**

Tax Parcel	Address or Location & Historic Name	C / NC	Date	Style	Hgt.	Materials: Wall / Found.	Roof	Hist. / Present Functions	Comments
350	423 W. Broadway	C	c. 1905	Queen Anne	2	Brick	Pyramidal & Gable	Dwelling	
350	Beside 423 W. Broadway	C	c. 1910	Italianate	1	Brick / Slab	Gable	Workshop / Garage	corbelled false front
350A & 351	13 & 411 W. Broadway	C (2)	c. 1900	Victorian	2	Aluminum / Stone	Gable	Duplex	L-plan; modern porch
352	409 W. Broadway	C	c. 1905	Colonial Revival	2½	Brick	Gambrel	Dwelling	modern porch
353	407 W. Broadway	C	c. 1895	Victorian	2	Aluminum / Stone	Gable	Dwelling	T-plan; modern porch
354	403 & 401 W. Broadway	C (2)	c. 1895	Second Empire	2½	Vinyl / Brick	Mansard	Duplex	porch removed
355	306 W. Broadway	C	c. 1898	Queen Anne	2	Brick	Hip	Dwelling	
356 & 357	310 & 312 W. Broadway	C (2)	c. 1905	Colonial Revival	2½	Aluminum / Brick	Gambrel	Duplex	modern porch
358 & 359	314 & 316 W. Broadway	C (2)	c. 1895	Italianate	2	Brick / Stone	Gable	Duplex	
360	318 W. Broadway	C	c. 1895	Vernacular	2	Vinyl / Brick	Gable	Dwelling	
360 rear	Wallick Lane	C	c. 1895	Vernacular	2	Board / Stone	Gable	Carriage House / Garage	
361	322 W. Broadway	C	c. 1885	PA German Vernacular	2	Vinyl / Stone	Gable	Dwelling	
362	324 W. Broadway	C	c. 1885	PA German Vernacular	2	Aluminum / Stone	Gable	Dwelling	
362 rear	Wallick Lane	C	c. 1885	Vernacular	2	Board / Stone	Gable	Barn / Garage	

**Resource Inventory - Tax Map 5
Red Lion Borough Historic District
York County, PA**

Tax Parcel	Address or Location & Historic Name	C / NC	Date	Style	Hgt.	Materials: Wall / Found.	Roof	Hist. / Present Functions	Comments
363	330 W. Broadway	C	c. 1940	Colonial Revival	2	Brick	Gable	Dwelling	
364	W. Broadway	NC	c. 1985	None	1	Brick & CB	Flat	Mini Mart	
365	356 W. Broadway	C	c. 1905	Queen Anne	2	Aluminum / Brick	Front-facing Gable	Dwelling	
366 & 367	358 & 360 W. Broadway	C (2)	c. 1905	Colonial Revival	2½	Brick / Concrete	Gambrel	Duplex	
368	362 & 364 W. Broadway	C	c. 1910	Colonial Revival	3	Brick / Stone	Gambrel	Apartments	
368 rear	N. Franklin Street	C	c. 1915	Vernacular	1	Vinyl / CB	Hip	Dwelling	
369	501 W. Broadway Grant Raub House	C	c. 1905	Queen Anne	2	Brick	Hip & Gable	Dwelling	
369 rear	Behind 501 W. Broadway	C	c. 1905	Vernacular	1	Brick	Gable	Privy / Shed	
370	508? W. Broadway	C	c. 1900	Shingle	2	Vinyl / Brick	Gambrel	Dwelling	
371 & 372	516 & 518 W. Broadway	C (2)	c. 1900	Vernacular	2	Vinyl & Shingle / Brick	Gable	Duplex	
373 & 374	520 & 522 W. Broadway	C (2)	c. 1905	Colonial Revival	2	Brick	Gable	Duplex	
373 rear & 374 rear	Wallick Lane	C	c. 1905	Vernacular	2	Brick	Gable	Cigar Factory / Dwelling	
375	530 W. Broadway	C	c. 1900	Victorian	2	Vinyl / Brick	Gable	Dwelling	modern porch
376	536 W. Broadway	C	c. 1905	Queen Anne	2	Brick	Gable	Dwelling	
376 rear	Behind 536 W. Broadway	C	c. 1905	Vernacular	1	Brick	Gable	Privy / Shed	

**Resource Inventory - Tax Map 5
Red Lion Borough Historic District
York County, PA**

Tax Parcel	Address or Location & Historic Name	C / NC	Date	Style	Hgt.	Materials: Wall / Found.	Roof	Hist. / Present Functions	Comments
376 rear	Wallick Lane	C	c. 1905	Vernacular	2	Board & Batten / Brick	Gable	Carriage House / Shed	
377 & 378	538 & 540 W. Broadway	C (2)	c. 1920	Foursquare	2	Brick / Concrete	Hip	Duplex	
379	542 W. Broadway	C	c. 1900	PA German Vernacular	2	Aluminum / Stone	Gable	Dwelling	modern bow window
380 & 381	548 & 552 W. Broadway	C (2)	c. 1905	Queen Anne	2	Brick	Gable	Duplex	T-Plan
382 & 383	554 & 556 W. Broadway	C (2)	c. 1895	Italianate	2	Asbestos Shingle & Vinyl / Stone	Gable	Duplex	1 modern porch
384	384 W. Broadway H. W. McGuigan House	C	c. 1920	Craftsman	2	Clapboard & Stone / Stone	Gable	Dwelling	
384 rear	Wallick Lane	C	c. 1920	Craftsman	1	Vinyl / Concrete	Pyramidal	Garage	matches house
385	602 W. Broadway	C	c. 1915	Foursquare	2	Vinyl / Rusticated CB	Flared Hip	Dwelling	
386	606 W. Broadway	NC	c. 1955	Ranch	1	Brick / Concrete	Gable	Dwelling	
388	620 & 622 W. Broadway	C (2)	c. 1900	Vernacular	2	Aluminum / Stone	Gable	Duplex	porch removed
388 rear	Wallick Lane	NC	c. 1960	None	2	CB	Flat	Industry / Apartments	
389	624 W. Broadway	C	c. 1900	PA German Vernacular	2	Vinyl / Stone	Gable	Dwelling	
389 rear	Wallick Lane	C	c. 1900	Vernacular	2	Plywood / Stone	Gable	Carriage House / Garage	
390	634 W. Broadway	C	c. 1900	Italianate	2	Asbestos Shingle / Stone	Gable	Dwelling	

**Resource Inventory - Tax Map 5
Red Lion Borough Historic District
York County, PA**

Tax Parcel	Address or Location & Historic Name	C / NC	Date	Style	Hgt.	Materials: Wall / Found.	Roof	Hist. / Present Functions	Comments
390 rear	Wallick Lane	C	c. 1900	Vernacular	2	Asphalt Shingle / Stone	Gable	Barn / Garage	
391 & 392	636 & 638 W. Broadway	C (2)	c. 1915	Foursquare	2	Brick / Concrete	Hip	Duplex	
393	644 W. Broadway	C	c. 1910	Colonial Revival	2	Brick / Concrete	Hip	Dwelling	turret & wrap porch
394	650 W. Broadway	C	c. 1900	Vernacular	2	Vinyl / Stone	Gable	Dwelling	modern porch
395	700 & 702 W. Broadway	C (2)	c. 1900	Vernacular	2	Vinyl / Stone	Gable	Duplex	
396	708 W. Broadway	C	c. 1900	PA German Vernacular	2	Vinyl / Stone	Gable	Dwelling	
397 & 398	712 & 714 W. Broadway	C (2)	c. 1915	Foursquare	2	Clapboard & Vinyl / Rusticated CB	Hip	Duplex	
399 & 400	718 & 720 W. Broadway	C (2)	c. 1915	Foursquare	2	Aluminum / Rusticated CB	Hip	Duplex	
401	724 W. Broadway	C	c. 1920	Bungalow	1½	Vinyl / Concrete	Gable	Dwelling	
402	730 W. Broadway	C	c. 1900	Queen Anne	2	Vinyl / Stone	Gable	Dwelling	modern porch
403	732 W. Broadway	C	c. 1900	Italianate	2	Brick / Stone	Gable	Dwelling	modern porch
404 & 405	736 & 738 W. Broadway	C (2)	c. 1920	Foursquare	2	Brick	Hip	Duplex	
406 & 407	742 & 744 W. Broadway	C (2)	c. 1920	Foursquare	2	Brick	Hip	Duplex	
408	752 W. Broadway	C	c. 1920	Foursquare	2	Brick / Concrete	Hip	Dwelling	modern rear addition

**Resource Inventory - Tax Map 5
Red Lion Borough Historic District
York County, PA**

Tax Parcel	Address or Location & Historic Name	C / NC	Date	Style	Hgt.	Materials: Wall / Found.	Roof	Hist. / Present Functions	Comments
409	756 W. Broadway	C	c. 1925	Bungalow	1½	Aluminum / Concrete	Flared Hip	Dwelling	modern porch
410	W. Broadway	NC	c. 1970	None	1	Brick & CB	Flat	Restaurant	
411	800 W. Broadway	C	c. 1935	Colonial Revival	2	Vinyl / Brick	Gable	Dwelling	
412 & 413	806 & 808 W. Broadway	C (2)	c. 1920	Foursquare	2	Brick	Hip	Duplex	
413A	814? W. Broadway	C	c. 1920	Foursquare	2	Brick	Hip	Dwelling	
414	820 W. Broadway	C	c. 1920	Craftsman Foursquare	2	Brick	Hip	Dwelling	
415	830 W. Broadway	NC	c. 1958	Ranch	1	Brick	Hip	Dwelling	2-story garage addition
416	840 W. Broadway	C	c. 1920	Colonial Revival Foursquare	2	Brick / Concrete	Pyramidal	Dwelling	
417	842 W. Broadway	NC	c. 1930	Colonial Revival	2	Vinyl / Concrete	Gable	Dwelling	remuddled
418	854 W. Broadway	C	c. 1930	Renaissance Revival	2	Brick	Pyramidal	Dwelling	
419	856 W. Broadway	C	c. 1925	Foursquare	2	Brick	Pyramidal	Dwelling	
420	860 W. Broadway	C	c. 1935	Dutch Colonial Revival	2	Clapboard / Concrete	Flared Gambrel	Dwelling	c. 1998 stone addition
436 & 437	22 & 24 Linden Avenue	C (2)	c. 1900	Second Empire	2½	Brick	Mansard	Duplex	Colonial Revival porch
438 & 439	26 & 28 Linden Avenue	C (2)	c. 1905	Colonial Revival	2	Brick	Gable	Duplex	

**Resource Inventory - Tax Map 5
Red Lion Borough Historic District
York County, PA**

Tax Parcel	Address or Location & Historic Name	C / NC	Date	Style	Hgt.	Materials: Wall / Found.	Roof	Hist. / Present Functions	Comments
440	30 Linden Avenue	C	c. 1910	Colonial Revival	2	Brick	Pyramidal & Hip	Dwelling	hip-roofed addition
440 rear	Adams Lane	C	c. 1915	Colonial Revival	2	Brick / Slab	Hip	Carriage House / Garage	

**Resource Inventory - Tax Map 6
Red Lion Borough Historic District
York County, PA**

Tax Parcel	Address or Location & Historic Name	C / NC	Date	Style	Hgt.	Materials: Wall / Found.	Roof	Hist. / Present Functions	Comments
33 & 34	233 & 231 Church Lane	C	c. 1915	Vernacular	2	Aluminum / Brick	Front-facing Gable	Duplex	modern front porch
35	237 Church Lane C. N. Forman & Company / J. C. Winter & Company	C	1912	Vernacular	2½	Brick / Stone	Gambrel	Cigar Factory / Business	C. 1925 frame addition
35	Rear of 237 Church Lane p/o C. N. Forman & Company / J. C. Winter & Company	C	c. 1925	Vernacular	1	Asbestos Shingle / Concrete Piers	Monitor	Tobacco Warehouse / Business	connected to above via modern CB addition
38	37 E. Gay Street	C	c. 1930	Colonial Revival	2	Brick	Gable	Dwelling	
39	33 E. Gay Street	C	c. 1920	Colonial Revival	1½	Brick & Vinyl / Brick	Cross- Gambrel	Dwelling	
40	29 E. Gay Street	C	c. 1920	Bungalow	1½	Vinyl / Brick	Gable	Dwelling	
41	21 E. Gay Street	C	c. 1890	Italianate	2	Asbestos Shingle / Stone	Gable	Dwelling	modern porch
43	15 & 17 E. Gay Street	C (2)	c. 1910	Colonial Revival	2½	Brick / Stone	Gambrel	Duplex	glass-enclosed porch
44	203 N. Main Street	C	c. 1895	Queen Anne	2	Aluminum / Stone	Gable	Dwelling	
45 & 46	209 & 211 N. Main Street	C (2)	c. 1900	Vernacular	2	Brick	Gable	Duplex	
47 & 48	213 & 214 N. Main Street	C (2)	c. 1900	Italianate	2	Aluminum / Stone	Gable	Duplex	
47 & 48 rear	Church Lane	NC	c. 1955	None	2	CB	Flat	Industrial Shop	
49A & 50	221 & 223 N. Main Street	C (2)	c. 1910	Italianate	2	Vinyl / CB	Gable	Duplex	Colonial Revival Porch

**Resource Inventory - Tax Map 6
Red Lion Borough Historic District
York County, PA**

Tax Parcel	Address or Location & Historic Name	C / NC	Date	Style	Hgt.	Materials: Wall / Found.	Roof	Hist. / Present Functions	Comments
49A & 50	Church Lane	C	c. 1910	Vernacular	2	Vinyl / CB	Gable	Carriage House / Garage	
51	225 & 227 N. Main Street	C (2)	c. 1885	Italianate	2	Asbestos Shingle / Stone	Gable	Duplex	modern picture window
51	Church Lane	C	c. 1890	Vernacular	1½	Beaded Board / CB	Gable	Carriage House / Garage & Shed	
52	229 & 231 N. Main Street	C (2)	c. 1900	Italianate	2	Clapboard / Stone	Gable	Duplex	
53	235 N. Main Street	C	c. 1900	Vernacular	2	Brick / Stone	Cross-Gable	Dwelling	T-plan
54	241 N. Main Street	C	c. 1920	Foursquare	2	Brick / Concrete	Hip	Dwelling	
55	247 N. Main Street	C	c. 1905	Queen Anne	2	Brick	Cross-Gable	Dwelling	
57 & 58	251 & 253 N. Main Street	C (2)	c. 1925	Foursquare	2	Brick / Concrete	Hip	Duplex	
59 & 60	255 & 257 N. Main Street	C (2)	c. 1925	Foursquare	2	Brick / Concrete	Hip	Duplex	
61 & 62	259 & 261 N. Main Street	C (2)	c. 1925	Bungalow	1½	Brick	Gable	Duplex	
63 & 64	263 & 265 N. Main Street	C (2)	c. 1920	Foursquare	2	Vinyl / Rusticated CB	Hip	Duplex	modern porches
65	271 N. Main Street	C	c. 1875	Gothic Revival	2	Clapboard / Stone	Gable	Dwelling	Possible early 18th century tavern; Craftsman porch
66	281 N. Main Street	C	c. 1925	Foursquare	2	Brick	Hip	Dwelling	
66 rear	Church Lane	C	c. 1925	Vernacular	1	Brick	Pyramidal	Garage	matches house

**Resource Inventory - Tax Map 6
Red Lion Borough Historic District
York County, PA**

Tax Parcel	Address or Location & Historic Name	C / NC	Date	Style	Hgt.	Materials: Wall / Found.	Roof	Hist. / Present Functions	Comments
67	N. Main & E. Prospect Streets	NC	c. 1930	None	1	Vinyl / Concrete	Hip	Gas Station / Auto Repair	remuddled
68 rear	Beside 10 E. Prospect Street	C	c. 1930	Vernacular	1	Brick / Slab	Hip	Garage	matches house
68 & 69	10 & 12 E. Prospect Street	C (2)	c. 1930	Foursquare	2	Brick / Concrete	Hip	Duplex	
69 rear	Church Lane	C	c. 1930	Vernacular	2	Brick	Pyramidal	Garage & Apartment / Garage	
70	200 N. Main Street	C	c. 1890	2nd Empire	2½	Brick / Stone	Mansard	Dwelling / Business & Dwelling	front porch replaced with one story addition c. 1960
70 rear	Behind 200 N. Main Street	C	c. 1890	None	1	Brick	Gable	Privy / Shed	
71	208 N. Main Street	C	c. 1915	Foursquare	2	Stone	Hip	Dwelling	
72	212 N. Main Street	C	c. 1890	Italianate	2	Brick / Stone	Gable	Dwelling	
73 & 74	220 & 222 N. Main Street	C (2)	c. 1900	Italianate	2	Aluminum / Brick	Gable	Duplex	modern side addition
75 & 76	224 & 226 N. Main Street	C (2)	c. 1900	Italianate	2	Clapboard & Vinyl / Brick	Gable	Duplex	
77 & 78	228 & 230 N. Main Street	C (2)	c. 1915	Foursquare	2	Brick	Hip	Duplex	
78 rear	Behind 230 N. Main Street	C	c. 1915	Vernacular	1	Brick	Gable	Privy / Shed	
78 rear	Railroad Lane	C	c. 1910	Vernacular	2	Vinyl / Concrete	Gable	Carriage House / Garage & Apartment	
79	234 N. Main Street	C	c. 1895	Queen Anne	2	Aluminum / Brick	Hip	Dwelling	

**Resource Inventory - Tax Map 6
Red Lion Borough Historic District
York County, PA**

Tax Parcel	Address or Location & Historic Name	C / NC	Date	Style	Hgt.	Materials: Wall / Found.	Roof	Hist. / Present Functions	Comments
79 rear	Railroad Lane	C	c. 1910	Vernacular	2	Asbestos Shingle / CB	Gable	Cigar Factory / Shed	
81	238 & 240 N. Main Street	C	c. 1900	Italianate	2	Vinyl / Brick	Gable	Duplex	Craftsman porch
82 & 83	242 & 244 N. Main Street	C (2)	c. 1895	Vernacular	2	Vinyl / Brick	Gable	Duplex	1 modern porch
84 & 85	246 & 248 N. Main Street	C (2)	c. 1895	Vernacular	2	Vinyl / Brick	Gable	Duplex	#248- CB rear addition
86, 87, 88 & 89	250 - 256 N. Main Street	C (4)	c. 1910	Vernacular	2	Aluminum / Concrete	Gable	Row Houses	modern porches
89 & 90 rear	Railroad Alley	C	c. 1925	Industrial	2	Rusticated CB	Hip	Garage & Workshop	
90	262 N. Main Street	C	c. 1915	Foursquare	2	Brick / Concrete	Hip	Dwelling	modern porch
91 & 92	268 & 270 N. Main Street	C (2)	c. 1915	Foursquare	2	Aluminum / Concrete	Hip	Duplex	
93 & 94	272 & 274 N. Main Street	C (2)	c. 1915	Foursquare	2	Brick / Concrete	Hip	Duplex	
95, 96, 97 & 98	276 - 282 N. Main Street	C (4)	c. 1915	Foursquare	2	Brick	Hip	Row Houses	
99 & 100	284 & 286 N. Main Street	C (2)	c. 1872	Vernacular	2	Brick & Vinyl / Stone	Gable	Duplex	modern porches
101	300 N. Main Street	C	c. 1915	Prairie	2	Stucco / Concrete	Gable	Dwelling	
102 & 103	304 & 306 N. Main Street	C (2)	c. 1915	Foursquare	2	Aluminum / Concrete	Hip	Duplex	modern porch
104 & 105	308 & 310 N. Main Street	C (2)	c. 1915	Foursquare	2	Vinyl / Concrete	Hip	Duplex	