

PH002 5909

HO-27

Form 10-300  
(July 1969)

UNITED STATES DEPARTMENT OF THE INTERIOR  
NATIONAL PARK SERVICE

NATIONAL REGISTER OF HISTORIC PLACES  
INVENTORY - NOMINATION FORM

(Type all entries - complete applicable sections)

|                    |             |
|--------------------|-------------|
| STATE:<br>Maryland |             |
| COUNTY:<br>Howard  |             |
| FOR NPS USE ONLY   |             |
| ENTRY NUMBER       | DATE        |
|                    | APR 11 1973 |

1. NAME

COMMON:  
Daniels Mill


AND/OR HISTORIC:  
CR Daniels Mill, Elysville Mill, Gary Mill, Alberton Mill

2. LOCATION

STREET AND NUMBER:  
Alberton Road

CITY OR TOWN:  
Daniels

STATE: Maryland      CODE:      COUNTY: Howard      CODE: 027



3. CLASSIFICATION

| CATEGORY<br>(Check One)                                                                                                                                                               | OWNERSHIP                                                                                                                                                     | STATUS                                                                                                                                                              | ACCESSIBLE TO THE PUBLIC                                                                                                                      |
|---------------------------------------------------------------------------------------------------------------------------------------------------------------------------------------|---------------------------------------------------------------------------------------------------------------------------------------------------------------|---------------------------------------------------------------------------------------------------------------------------------------------------------------------|-----------------------------------------------------------------------------------------------------------------------------------------------|
| <input checked="" type="checkbox"/> District <input type="checkbox"/> Building<br><input type="checkbox"/> Site <input type="checkbox"/> Structure<br><input type="checkbox"/> Object | <input type="checkbox"/> Public<br><input checked="" type="checkbox"/> Private<br><input type="checkbox"/> Both                                               | Public Acquisition:<br><input type="checkbox"/> In Process<br><input type="checkbox"/> Being Considered                                                             | <input checked="" type="checkbox"/> Occupied<br><input type="checkbox"/> Unoccupied<br><input type="checkbox"/> Preservation work in progress |
| PRESENT USE (Check One or More as Appropriate)                                                                                                                                        |                                                                                                                                                               |                                                                                                                                                                     |                                                                                                                                               |
| <input type="checkbox"/> Agricultural<br><input checked="" type="checkbox"/> Commercial<br><input type="checkbox"/> Educational<br><input type="checkbox"/> Entertainment             | <input type="checkbox"/> Government<br><input checked="" type="checkbox"/> Industrial<br><input type="checkbox"/> Military<br><input type="checkbox"/> Museum | <input type="checkbox"/> Park<br><input type="checkbox"/> Private Residence<br><input checked="" type="checkbox"/> Religious<br><input type="checkbox"/> Scientific | <input type="checkbox"/> Transportation<br><input type="checkbox"/> Other (Specify) _____<br>_____<br>_____                                   |

4. OWNER OF PROPERTY

OWNER'S NAME:  
C.R. Daniels, Inc.

STREET AND NUMBER:  
Alberton Road

CITY OR TOWN: Daniels      STATE: Maryland      CODE: 24

5. LOCATION OF LEGAL DESCRIPTION

COURTHOUSE, REGISTRY OF DEEDS, ETC.:  
Howard County Courthouse

STREET AND NUMBER:  
Church Street

CITY OR TOWN: Elicott City      STATE: Maryland      CODE: 24

6. REPRESENTATION IN EXISTING SURVEYS

TITLE OF SURVEY:  
Maryland Register of Historic Sites and Landmarks

DATE OF SURVEY: 1968       Federal       State       County       Local

DEPOSITORY FOR SURVEY RECORDS:  
Maryland Historical Trust

STREET AND NUMBER:  
2525 Riva Road

CITY OR TOWN: Annapolis      STATE: Maryland      CODE: 24

SEE INSTRUCTIONS

STATE: Maryland

COUNTY: Howard

ENTRY NUMBER: APR 11 1973

FOR NPS USE ONLY

DATE:

## 7. DESCRIPTION

CONDITION

(Check One)

 Excellent     Good     Fair     Deteriorated     Ruins     Unexposed

(Check One)

 Altered     Unaltered

(Check One)

 Moved     Original Site

DESCRIBE THE PRESENT AND ORIGINAL (if known) PHYSICAL APPEARANCE

The C.R. Daniels Mill is located in a sheltered, wooded valley of the upper Patapsco River. The complex consists of seven early industrial structures, several concrete block and brick structures of recent date (20th Century), and a church on the side of the hill. An extensive complex of mill-hand houses, formerly numbering around ninety units, and a Catholic church were demolished in 1968. Many of the former houses were located in Baltimore County, but the only remaining structures are located in Howard County.

At least three of the buildings at Daniels have religious overtones, echoing the prevalent nineteenth century Christian ethic of the virtuosity of work. The complex appears to have developed on three sides of a courtyard with the south side open and facing the railroad. The main building is on the west side of the courtyard. Most of the courtyard has been engulfed by a low concrete block building.

The main structure is a three story granite building with the facade resembling a simple church with Gothic and Romanesque elements. In place of a spire atop the central tower, there is an octagonal domed federal bell cote on platform, resembling an English garden pavillion. Flanking the central tower entrance are one-story crenelated additions, both with semicircular headed openings repeating the design of the central entrance. Above the entrance is a two-story arched window and a rose window. There are rusticated granite quoins on the corners of the tower and around the windows of the facade. The "A" roof of the body of the mill is broken on both sides of the ridge by a range of clerestory windows. The windows along the sides of the structure have been filled in, and part of the building is obscured by a low concrete block building.

The central building of the complex is constructed of brick in the Romanesque style. Its gable faces what used to be the courtyard and is three full storys tall and three bays wide. The bays are divided by pilasters extending from the ground to the pediment. The pairs of windows have protruding semicircular arches.

Although the facade of the structure on the east of the courtyard is hidden behind a concrete block structure, it is built of granite in the late Victorian style. Its tower was formerly open beneath the truncated spire. The body of the church is covered with a hipped roof and the rafter-ends are exposed. Plain rectangular windows are enhanced by the use of decorative sash.

Two other buildings in the courtyard are both three storys tall, one of granite, the other of rubble stone. The former has two towers projecting above the roof, one with a pyramidal roof, the other flat.

On the far west of the complex is a long two-story granite warehouse, and on the far east is a one-story brick Post Office. The latter was originally a two-story company store building.

SEE INSTRUCTIONS

- see continuation sheet-

**NATIONAL REGISTER OF HISTORIC PLACES  
INVENTORY - NOMINATION FORM**

(Continuation Sheet)


|                   |             |
|-------------------|-------------|
| STATE<br>Maryland |             |
| COUNTY<br>Howard  |             |
| FOR NPS USE ONLY  |             |
| ENTRY NUMBER      | DATE        |
|                   | APR 11 1972 |

(Number all entries)

7. DESCRIPTION, continued

South of the mill buildings on the north slope of a hill stands Gary Memorial Church, a granite church built in the High Victorian Gothic style. It is a four bay long structure with an off-center tower entrance on the west gable. Variation of color is achieved by the use of bricks at water table and sill height. The keystones of the brick arches are granite. Beneath the overhanging eave with its exposed and decorative rafter-ends is a course of brick corbels. Pilaster strips place emphasis on the otherwise plain windows. Both the south entrance and the north tower entrance are covered with a bracketed hood with pierced fretwork. The same delicate fret is used in the lancet opening of the tower. The upper stage of the tower is corbeled out and from it rises a steeply pitched pyramidal spire. Four dormer-like windows light the lower part of the spire.

South of the church is a small cemetery. West of the church and connected thereto is a one-story brick rectory or hall.



## SIGNIFICANCE


## PERIOD (Check One or More as Appropriate)

- Pre-Columbian |  16th Century |  18th Century |  20th Century  
 15th Century |  17th Century |  19th Century

## SPECIFIC DATE(S) (If Applicable and Known)

## AREAS OF SIGNIFICANCE (Check One or More as Appropriate)

- |                                                  |                                                 |                                              |                                          |
|--------------------------------------------------|-------------------------------------------------|----------------------------------------------|------------------------------------------|
| <input type="checkbox"/> Aboriginal              | <input type="checkbox"/> Education              | <input type="checkbox"/> Political           | <input type="checkbox"/> Urban Planning  |
| <input type="checkbox"/> Prehistoric             | <input type="checkbox"/> Engineering            | <input type="checkbox"/> Religion/Philosophy | <input type="checkbox"/> Other (Specify) |
| <input type="checkbox"/> Historic                | <input checked="" type="checkbox"/> Industry    | <input type="checkbox"/> Science             |                                          |
| <input type="checkbox"/> Agriculture             | <input type="checkbox"/> Invention              | <input type="checkbox"/> Sculpture           |                                          |
| <input checked="" type="checkbox"/> Architecture | <input type="checkbox"/> Landscape Architecture | <input type="checkbox"/> Social/Humanitarian |                                          |
| <input type="checkbox"/> Art                     | <input type="checkbox"/> Literature             | <input type="checkbox"/> Theater             |                                          |
| <input type="checkbox"/> Commerce                | <input type="checkbox"/> Military               | <input type="checkbox"/> Transportation      |                                          |
| <input type="checkbox"/> Communications          | <input type="checkbox"/> Music                  |                                              |                                          |
| <input type="checkbox"/> Conservation            |                                                 |                                              |                                          |



## STATEMENT OF SIGNIFICANCE

The Daniels Mill is an important nineteenth century textile mill that continues to produce cotton a century after its construction. The mill is located on the Patapsco River which, with the Jones Falls, comprised the chief location of mill activity in the Baltimore area.

In the nineteenth century an industrial village existed on the site, including stores, a railroad station, a school, and several mill workers houses. The large majority of these supportive structures have been demolished in the 1960's leaving only the mill to interpret the importance of the site in the industrial history of Maryland.

In 1829 Thomas Ely and four other men incorporated the Elysville Manufacturing Company empowered to manufacture cotton textiles. Under Ely's direction the company acquired almost 200 acres along the Patapsco at a crossing of the Baltimore and Ohio Railroad tracks. Between August 1845 and the Spring of 1846 the company erected the mill.<sup>1</sup>

During the fall of 1845 Thomas Ely and his brothers were negotiating with Baltimore textile merchants to obtain additional financial backing. One of the brothers, Colonel Hugh Ely, was a state senator and did the "log rolling" in the assembly for a bill which created the Okisko Company which provided the Elys with an additional \$25,000.00 capital.

For a brief period in 1847 and 1848 the mill produced cotton goods before an injunction halted operations. The mill remained idle while the Okisko Company and the Elysville Company contested the ownership of the property in the courts.

The bankrupt Okisko Company won the suit and conveyed the property to the Alberton Manufacturing Company incorporated in 1853 and most probably named for Jacob Albert who had loaned money to the Okisko Company taking title to their property as security. The mill village took its name from the company and was called Alberton at least through the 1870's.

At the end of the 1850's another newly incorporated organization, the Sagonan Manufacturing Company, took over the assets of the Alberton Company. The directors included a director from the Alberton Company and James S. Gary who in the 1860's bought the property and created still another firm which operated the mill until the 1940's when the C.R. Daniels Company took control.<sup>2</sup>

- see continuation sheet-

SEE INSTRUCTIONS

9. MAJOR BIBLIOGRAPHICAL REFERENCES

Recorders: Nancy Miller, Michael O. Bourne, Orlando Ridout  
 Maryland Historical Trust, 2525 Riva Road, Annapolis, Maryland  
 -see continuation sheet-

10. GEOGRAPHICAL DATA

| LATITUDE AND LONGITUDE COORDINATES<br>DEFINING A RECTANGLE LOCATING THE PROPERTY |          |         |         | O<br>R  | LATITUDE AND LONGITUDE COORDINATES<br>DEFINING THE CENTER POINT OF A PROPERTY<br>OF LESS THAN TEN ACRES |         |  |  |
|----------------------------------------------------------------------------------|----------|---------|---------|---------|---------------------------------------------------------------------------------------------------------|---------|--|--|
| CORNER                                                                           | LATITUDE |         |         |         | LONGITUDE                                                                                               |         |  |  |
| NW                                                                               | Degrees  | Minutes | Seconds | Degrees | Minutes                                                                                                 | Seconds |  |  |
| NE                                                                               | 39       | 19      | 09      | 76      | 49                                                                                                      | 04      |  |  |
| SE                                                                               | 39       | 18      | 54      | 76      | 48                                                                                                      | 29      |  |  |
| SW                                                                               | 39       | 18      | 54      | 76      | 49                                                                                                      | 04      |  |  |

APPROXIMATE ACREAGE OF NOMINATED PROPERTY: 105 acres

LIST ALL STATES AND COUNTIES FOR PROPERTIES OVERLAPPING STATE OR COUNTY BOUNDARIES

| STATE: | CODE | COUNTY  | CODE |
|--------|------|---------|------|
|        |      |         |      |
| STATE: | CODE | COUNTY: | CODE |
|        |      |         |      |
| STATE: | CODE | COUNTY: | CODE |
|        |      |         |      |
| STATE: | CODE | COUNTY: | CODE |
|        |      |         |      |

11. FORM PREPARED BY

NAME AND TITLE: Arthur Townsend - Associate Director for Field Services and staff

ORGANIZATION: Maryland Historical Trust      DATE: July 3, 1972

STREET AND NUMBER: 2525 Riva Road

CITY OR TOWN: Annapolis      STATE: Maryland      CODE: 24

12. STATE LIAISON OFFICER CERTIFICATION

As the designated State Liaison Officer for the National Historic Preservation Act of 1966 (Public Law 89-665), I hereby nominate this property for inclusion in the National Register and certify that it has been evaluated according to the criteria and procedures set forth by the National Park Service. The recommended level of significance of this nomination is:

National  State  Local

Name: Orlando Ridout IV  
 Orlando Ridout IV

Title: State Liaison Officer for Maryland

Date: July 10, 1972

NATIONAL REGISTER VERIFICATION

I hereby certify that this property is included in the National Register.

Robert H. Utley  
 Chief, Office of Archeology and Historic Preservation

Date: 4/11/73

ATTEST: [Signature]  
 Keeper of The National Register

Date: 4 6 73

SEE INSTRUCTIONS

NATIONAL REGISTER OF HISTORIC PLACES  
INVENTORY - NOMINATION FORM

(Continuation Sheet)

|                   |             |
|-------------------|-------------|
| STATE<br>Maryland |             |
| COUNTY<br>Howard  |             |
| FOR NPS USE ONLY  |             |
| ENTRY NUMBER      | DATE        |
|                   | APR 11 1972 |

(Number all entries)

8 SIGNIFICANCE, continued

Footnotes-----1

The Elysville - Okisko Company suit and its background are thoroughly documented in Chancery Papers #7664 at the Hall of Records.

<sup>2</sup>In 1860 the mill was the only textile producing operation in Howard County. It employed 50 men and 120 women to operate its 120 looms and 3,000 spindles. The mill made oznabrug, twill and yarn. See Eighth Census, 1860, Manufactures, Maryland.[original], Maryland State Library, Annapolis, Maryland. In 1895 it had 340 looms and 14,000 spindles. See Textile World, (July 1895), 105.

9. BIBLIOGRAPHICAL REFERENCES, continued

PRIMARY SOURCES

Maryland State Library, Annapolis, MarylandCompendium of the Sixth Census. Washington: Dept. of State, 1841.

Eighth Census. 1860. Manufactures. Maryland. [original].

Hall of Records, Annapolis, Maryland

Laws of Maryland.

Seventh Census. 1850. Manufactures. Maryland. [original].

Anne Arundel County Land Records.

Atlas of Fifteen Miles Around Baltimore Including Howard County, Maryland.  
Philadelphia: G.M. Hopkins, 1878.

Chancery Papers #7664.

Howard County Chattel Records.

Howard County Land Records.

Martenet, Simon J. "Martenet's Map of Howard County, Maryland".  
Baltimore: John Schofield, 1860.

- see continuation sheet -

NATIONAL REGISTER OF HISTORIC PLACES  
INVENTORY - NOMINATION FORM

(Continuation Sheet)

|                   |             |
|-------------------|-------------|
| STATE<br>Maryland |             |
| COUNTY<br>Howard  |             |
| FOR NPS USE ONLY  |             |
| ENTRY NUMBER      | DATE        |
|                   | APR 11 1973 |


(Number all entries)

## 9. BIBLIOGRAPHICAL REFERENCES, continued

## SECONDARY SOURCES

Biographical Cyclopedia of Representative Men of Maryland and the District of Columbia. Baltimore: National Biographical Publishing Company, 1879

Genealogy and Biography of the Leading Families of Baltimore.  
n.p.: Chapman Publishing Company, 1897



**NATIONAL REGISTER OF HISTORIC PLACES  
PROPERTY MAP FORM**

*(Type all entries - attach to or enclose with map)*

|                   |            |
|-------------------|------------|
| STATE<br>Maryland |            |
| COUNTY<br>Howard  |            |
| FOR NPS USE ONLY  |            |
| ENTRY NUMBER      | DATE       |
|                   | APR 1 1972 |

SEE INSTRUCTIONS

**1. NAME**

COMMON: Daniels Mill

AND/OR HISTORIC: C.R. Daniels Mill, Elysville Mill, Gary Mill, Alberton Mill

**2. LOCATION**

STREET AND NUMBER:

Alberton Road

CITY OR TOWN:

Daniels

STATE:

Maryland

CODE

24

COUNTY:

Howard

CODE

027

**3. MAP REFERENCE**

SOURCE:

U.S.G.S. 7.5 minute map; Elicott City Quadrangle

SCALE: 1:24 000

DATE: photorevised 1966

**4. REQUIREMENTS**

TO BE INCLUDED ON ALL MAPS

1. Property boundaries where required.
2. North arrow.
3. Latitude and longitude reference.

