

Snoqualmie Falls Historic District, Snoqualmie, King Co, WA

Historic Section, 1899

View illustrating cavitty generating plant. (Plant 1)

Negative of original drawing at Puget Power

Photo # 1 of 10

Snoqualmie Falls Historic District, Snoqualmie, King County, WA
Photo by HRH, 1991
Negative at Puget Power
View of Falls, looking SE
Photo # 2 of 10

Snoqualmie Falls Historic District, Snoqualmie, King Co., WA
Photo by HRA, 1991
Negative at Puget Power
View of Falls, looking SE
Photo # 3 of 10

Snoqualmie Falls Historic District, Snoqualmie, King Co., WA
Photo by HRA, 1991
Negative at Puget Power
View of district, looking SE toward transformer house (#7), machine shop (#8) elevator shed (#15), carpenter shop (#9), with superintendent's house (#13) and ass't. superintendent's house (#16) in rear.
Photo # 4 of 10



Snoqualmie Falls Historic District, Snoqualmie, King Co, WA
Photo by HRA, 1991
Negative at Puget Power
View of district, looking SE at (from r. to l) elevator house (#15), transformer house (#7), machine shop (#8), carpenter shop (#9), and in rear superintendent's house (13)
Photo #5 of 10

Snoqualmie Falls Historic District, Snoqualmie, King Co., WA
Photo by HRA, 1991
Negative at Puget Power, Bellevue
View of carpenter shop (#9), depot (#11), looking SE
Photo # 6 of 10


SNO QUALMIE FALLS

Snoqualmie Falls Historic District, Snoqualmie, King Co., WA
Photo by HRA, 1991
Negative at Puget Power, Bellevue
View of depot (#11)
Photo #7 of 10

Snoqualmie Falls Historic District, Snoqualmie, King Co., WA
Photo by HRA, 1991
Negative at Puget Power, Bellevue
View of superintendent's house (#13)
Photo # 8 of 10

Snoqualmie Falls Historic District, Snoqualmie, King Co, WA
Photo by HRA, 1991
Negative at Puget Power, Bellevue
View of gatehouse (#25),
Photo # 9 of 10

Snoqualmie Falls Historic District, Snoqualmie, King Co., WA
Photo by H&A, 1991
Negative at Puget Power, Bellevue
View of plant II, penstocks, gate house (#25-2d), looking SE
Photo # 10 of 10