N.D. State University District

PHOTO # 1
(#1) Old Main, south east view, showing at left and background the remnants of the oaks on the north side of the former drive

Ronald R.L. Ramsey, Summer, 1980
On file: State Hist. Soc. of N.D.

Photo: College Hall (Old Main) from the southwest.

Date: historic photo ca. 1930 of (#1) College Hall

Source: Institute for Regional Studies, N.D.S.U.

PHOTO # 2

North Dakota State University
Fargo, ND

Photo Credit: Tom Jenkinson
Date of Photo: Summer, 1982
Location of negative: State Historical Society of North Dakota, Bismarck, ND
Feature 18, Dunbar Hall
North and West elevations

Photo 3 of 27

Photo: Old Engineering (left) and South Engineering (right) from the southwest.

Date: historic photo ca. 1910
Old Eng. (#2) and South Eng. (#3)
Source: Institute for Regional Studies, N.D.S.U.

PHOTO # 4

ENGINEERING BUILDING
1907

Photo: South Engineering from the southwest. (#3)

Date: historic photo ca. 1920

Source: Institute for Regional Studies, N.D.S.U.

PHOTO # 5

1907

N.D. State University District

PHOTO # 6

South Engineering (#3) with Old Engineering (#2) in left background, southeast view

Ronald R.L. Ramsey, Summer, 1980
On file: State Hist. Soc. of N.D.


1901

Photo: Science Hall (Minard Hall) from the southeast. (#4)

Date: historic photo ca. 1925

Source: Institute for Regional Studies, N.D.S.U.

PHOTO # 7

N.D. State Universtiy District

PHOTO #8

View from (#1) Old Main looking west across mall toward (#4) Minard (left) and (#3) South Engineering at east elevations. Extreme right is southeast view of (#7) Ladd Hall

Tom Jenkinson, Summer 1982, SHSND

Roll 62 Frame 8

Photo: Carnegie Library (Putnam Hall) from the northeast. (#5)

Date: hisotric photo ca. 1920

Source: Institute for Regional Studies, N.D.S.U.

PHOTO # 9

N.D. State University District

PHOTO # 10

(#5) Carnegie Library (Putnam Hall)
northwest view

Ronald Ramsey, Summer, 1980
On file: State Hist. Soc. of N.D.



Photo: Ceres Hall from the southwest.
PHOTO #11

Date: historic photo of (#6) Ceres Hall ca. 1920
Source: Institute for Regional Studies, N.D.S.U.

N.D. State University District
PHOTO # 12

(#6) Ceres Hall, current
Ronald Ramsey, Summer, 1980
On file: State HIst. Soc. of N.D.

southeast view

North Dakota State University
Fargo, ND

Photo Credit: Tom Jenkinson
Date of Photo: Summer, 1982
Location of Negative: State Historical Society of North Dakota, Bismarck, ND

Feature 19 Burgam Hall
East elevation

Photo 13 of 27

N.D. State University District

PHOTO # 14

Southwest view of (#12) Field House from Campus Avenue

Tom Jenkinson, Summer 1982, SHSND
Roll 62 Frame 12

N.D. State University District

PHOTO # 15

Southeast view of (#9) Morrill Hall
from West College Street
Tom Jenkinson, Summer 1982, SHSND
Roll 62 Frame 2

STOP

N.D. State University District

PHOTO # 16

Campus Avenue looking east along north edge of district from (#8) the Dairy Building. Family Life Center (right) and Architectural Engineering (left).

Tom Jenkinson, Summer 1982, SHSND
Roll 62 Frame 11

N.D. State University District

PHOTO # 17

(#11) Churchill Hall, southeast view, and east edge of district looking northwest along Univeristy Drive

Tom Jenkinson, Summer 1982, SHSND
Roll 61 Frame 35A

N.D. State University District

PHOTO # 18

West College Street looking north along the west edge of the district. (#9) Ladd Hall, west view, in immediate right foreground with (#18) Dunbar Hall and (#8) Dairy Building to the north.

Tom Jenkinson, Summer 1982, SHSND
Roll 62 Frame 1

Photo: Aerial view of the N.D.S.U. campus from the southeast.

Date: circa 1930

Source: Institute for Regional Studies, N.D.S.U.

PHOTO # 19



North Dakota State University
Fargo, ND

Photo credit: Tom Jenkinson
Date of photo: Summer, 1982
Location of negative: State Historical Society of North Dakota
North Dakota Heritage Center
Capitol Grounds
Bismack, ND 58505

Feature 21, Power House
East and North elevations.

Photo 20 of 27

North Dakota State University
Fargo ND

Photo credit: Tom Jenkinson
Date of Photo: Summer, 1982
Location of negative: State Historical Society of North Dakota
North Dakota Heritage Center
Capitol Grounds
Bismarck, ND 58505

Feature 14, Library
East and North elevations.

Photo 21 of 27

North Dakota State University
Fargo, ND

Photo credit: Tom Jenkinson
Date of photo: Summer, 1982
Location of negative: State Historical Society of North Dakota
North Dakota Heritage Center
Capitol Grounds
Bismarck, ND 58505

Feature 15, President's House
East Elevation.

Photo 22 of 27

North Dakota State University
Fargo, ND

Photo credit: Tom Jenkinson
Date of photo: Summer, 1982
Location of negative: State Historical Society of North Dakota
North Dakota Heritage Center
Capitol Grounds
Bismarck, ND 58505

Feature 8, Dairy-Horitculture Building
West elevation.

Photo 23 of 27

North Dakota State University
Fargo, ND

Photo credit: Tom Jenkinson
Date of photo: Summer 1982
Location of negative: State Historical Society of North Dakota
North Dakota Heritage Center
Capitol Grounds
Bismarck, ND 58505

Feature 10, Alba Bales House.

Photo 24 of 27

C.I. NELSON
HEALTH CENTER
C.I. NELSON
HEALTH CENTER

North Dakota State University
Fargo, ND

Photo credit: Tom Jenkinson
Date of photo: Summer, 1982
Location of negative: State Historical Society of North Dakota
North Dakota Heritage Center
Capitol Grounds
Bismarck, ND 58505

Feature 13, Nelson Health Center
South elevation.

Photo 25 of 27

North Dakota State University
Fargo, ND

Photo credit: Tom Jenkinson
Date of photo: Summer, 1982
Location of negative: State Historical Society of North Dakota
North Dakota Heritage Center
Capitol Grounds
Bismarck, ND 58505

Feature 16, Campus Gates
Photo from Southeast.

Photo 26 of 27

BJORNSON

North Dakota State University
Fargo, ND

Photo credit: Tom Jenkinson
Date of photo: Summer, 1982
Location of negative: State Historical Society of North Dakota
North Dakota Heritage Center
Capitol Grounds
Bismarck, ND 58505

Feature 17, Memorial Obelisk
Photo from North.

Photo 27 of 27