(Hudson County)

Photo #___.KEUFFEL AND ESSER COMPLEX, Hoboken, N.J.
Grand Street elevation: From left, Buildings C, D,
and Dx, with superimposed additions.

1985

(Hudson County)

Photo # .KEUFFEL AND ESSER COMPLEX, Hoboken, N.J.
Original K&E Building in Hoboken: (not erected by K&E). Burned 1983, therefore not included in nomination.

1985

(Hudson County)

Photo #___.KEUFFEL AND ESSER COMPLEX, Hoboken, N.J.
Building C, at intersection of Third and Grand Sts.,
view looking NW

1985

(Hudson County)

Photo #___.KEUFFEL AND ESSER COMPLEX, Hoboken, N.J.
Detail of entry and base of projecting tower on
Bldg B, corner of Third and Grand Streets

1985

ELK MARKET

(Hudson County)

Photo #___.KEUFFEL AND ESSER COMPLEX, Hoboken, N.J.
View of projecting tower on Building B at corner of
Third and Grand Streets. View looking ENE.

1985

(Hudson County)

Photo #___.KEUFFEL AND ESSER COMPLEX, Hoboken, N.J.
Center Bay detail, Building B, on Third St elevation

1985



(Hudson County)

Photo #___.KEUFFEL AND ESSER COMPLEX, Hoboken, N.J.
Detail of Building D entry on Grand Street

1985

LOF
FOR R
UP TO 25,000 SQ. FEET ON A FL
PLAYS SPRINKLED AND HEAT
HEAVY POWER AVAILABL
406

(Hudson County)

Photo #___.KEUFFEL AND ESSER COMPLEX, Hoboken, N.J.
Detail of projecting oriel on Building A, located on
Third Street elevation at corner of Adams Street.

1985

(Hudson County)

Photo #___.KEUFFEL AND ESSER COMPLEX, Hoboken, N.J.
North (at right) and East elevations of Building A

1985

(Hudson County)

Photo #___.KEUFFEL AND ESSER COMPLEX, Hoboken, N.J.
Adams Street elevation of Building A, view looking south.

1985

LOFTS
OR RENT

(Hudson County)

Photo #___.KEUFFEL AND ESSER COMPLEX, Hoboken, N.J.
Building A, Third Street and Adams Street elevations
View looking NNE.

1985



(Hudson County)

Photo #___.KEUFFEL AND ESSER COMPLEX, Hoboken, N.J.
Detail of entry to courtyard from Grand Street,
located in Building D.

1985

(Hudson County)

Photo #___.KEUFFEL AND ESSER COMPLEX, Hoboken, N.J.
Loading dock on rear of Building D. South elevation of powerhouse at left.

1985

KEUFFEL AND ESSER COMPLEX, HOBOKEN, NJ (Hudson County)
View of back side of original complex,
View looking SSE.

1985

LOFT
FOR RENT

(Hudson County)

Photo #___.KEUFFEL AND ESSER COMPLEX, Hoboken, N.J.
Third Street elevation, Building A at left, Building B at center, and Building C at far end.

1985

(Hudson County)

Photo #___.KEUFFEL AND ESSER COMPLEX, Hoboken, N.J.
View of engine houses and rear intersection of Building B with rear extension.

1985



(Hudson County)

Photo #___.KEUFFEL AND ESSER COMPLEX, Hoboken, N.J.
Paired doors to former engine/power house. Located in Courtyard at rear of Building B.

1985

(Hudson County)

Photo #___.KEUFFEL AND ESSER COMPLEX, Hoboken, N.J.
West elevation of powerhouse at left, Rear of Building B at center, and north elevation of Building A at right.
1985

(Hudson County)

Photo #___.KEUFFEL AND ESSER COMPLEX, Hoboken, N.J.
Detail of Buildings D and Dx, with post-war additions, located at north end on Grand Street elevation.

1985

KEUFFEL AND ESSER COMPLEX, HOBOKEN, NJ (Hudson County)
View of smokestack and powerhouse, looking east

1985

236
STEVENS

KEUFFEL AND ESSER COMPLEX, HOBOKEN, NJ (Hudson County)
Base of chimney, and powerhouse. View looking ESE.

1985



(Hudson County)

Photo #___.KEUFFEL AND ESSER COMPLEX, Hoboken, N.J.
Reinforced concrete powerhouse, west elevation. Rear of Building Dx visible behind powerhouse.

1985

(Hudson County)

Photo #___.KEUFFEL AND ESSER COMPLEX, Hoboken, N.J.
Clerestory roof on old engine house, looking to south elevation of reinforced concrete powerhouse. Rear of Building D at right.

1985

KEUFFEL AND ESSER COMPLEX, HOBOKEN, NJ (Hudson County)
Rear of Building Dx, miscellaneous structures
View looking east

1985

KEUFFEL AND ESSER COMPLEX, HOBOKEN, NJ (Hudson County)
Derelict frame wing adjoining Building Dx,
Adams Street. View looking west.

1985

(Hudson County)

Photo #___.KEUFFEL AND ESSER COMPLEX, Hoboken, N.J.
Clock Tower Building, Third Street elelvation, view looking west.

1985

(Hudson County)

Photo #___.KEUFFEL AND ESSER COMPLEX, Hoboken, N.J.
Clock Tower Building, intersection of 3rd & Adams Sts.
View looking west.

1985

KEUFFEL AND ESSER COMPLEX, HOBOKEN, NJ (Hudson County)
Clock Tower Building, west elevation
View looking NNE. Jefferson St. Elevation

1985

(Hudson County)

Photo #____. KEUFFEL AND ESSER COMPLEX, Hoboken, N.J.
Hallway, Building B, showing "infilled" sheetrock
partitions creating illegal "loft" units by previous owner

1985

(Hudson County)

Photo #___. Keuffel and Esser Complex, Hoboken, N.J.
Typical floor, Building D

1985

(Hudson County)

Photo #___. Keuffel and Esser Complex, Hoboken, N.J.
Ground Floor, Building A.

1985

(Hudson County)

Photo #___. Keuffel and Esser Complex, Hoboken, N.J.
Typical floor, Building C (Concrete overlay on wood)

1985

(Hudson County)

Photo #___. Keuffel and Esser Complex, Hoboken, N.J.
Typical floor, Building C

1985

(Hudson County)

Photo #____. KEUFFEL AND ESSER COMPLEX, Hoboken, N.J.
Wood stair, typical of stairs in Buildings A,B,&C

1985

(Hudson County)

Photo #____. KEUFFEL AND ESSER COMPLEX, Hoboken, N.J.
Representative Interior Space, Building Dx

1985

(Hudson County)

Photo #___. Keuffel and Esser Complex, Hoboken, N.J.
Detail of steel columns, Building Dx

1985



(Hudson County)

Photo #___.KEUFFEL AND ESSER COMPLEX, Hoboken, N.J.
Representative view of existing window conditions

1985

(Hudson County)

Photo #___.KEUFFEL AND ESSER COMPLEX, Hoboken, N.J.
Interior view, third story of projecting tower on
Building C at corner of Third and Grand Sts.

1985

(Hudson County)

Photo #____. KEUFFEL AND ESSER COMPLEX, Hoboken, N.J.
Window Detail, 3rd floor tower, Building C

1985