





KENTUCKY HERITAGE COUNCIL
STATE HISTORIC PRESERVATION OFFICE
FRANKFORT, KENTUCKY 40601

Name Green Co. MRA: (Gn-G-18)

Location NE cor. S. Main Street & E. Columbia Av.

Photographer Ken Gibbs

Date Taken Fall, 1979

Negative Location Ky. Heritage Council

View SW elevation

Photo # 1 of 2





KENTUCKY HERITAGE COUNCIL
STATE HISTORIC PRESERVATION OFFICE
FRANKFORT, KENTUCKY 40601

Name Green Co. MRA: (Gn-G-18)

Location NE cor. S. Main Street & E. Columbia Av

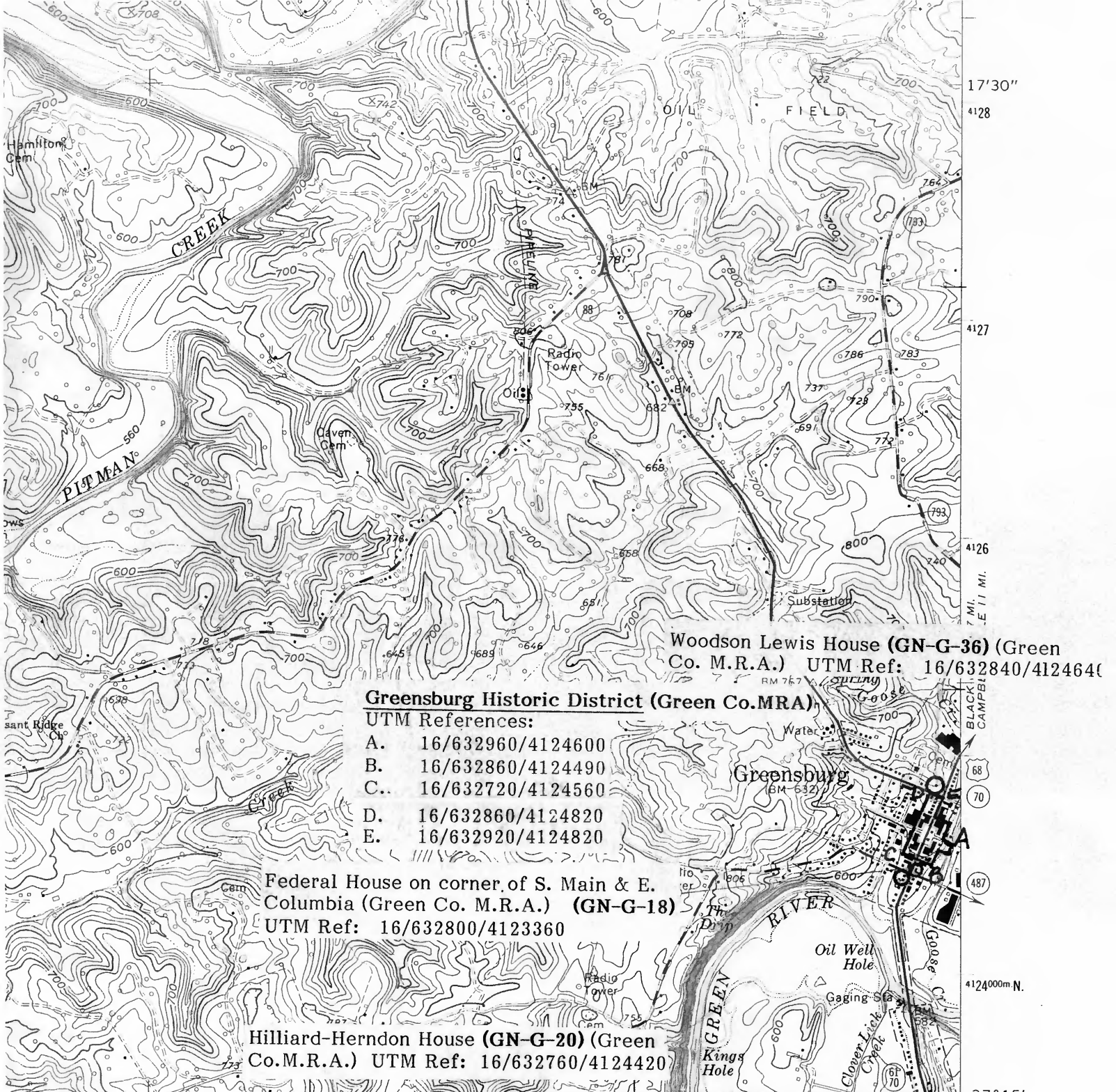
Photographer Ken Gibbs

Date Taken Fall, 1979

Negative Location Ky. Heritage Council

View NW ELEVATION

Photo # 2 of 2



Woodson Lewis House (GN-G-36) (Green Co. M.R.A.) UTM Ref: 16/632840/4124640

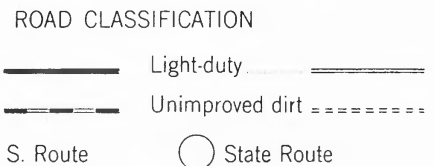

Greensburg Historic District (Green Co.MRA)

- UTM References:
- A. 16/632960/4124600
 - B. 16/632860/4124490
 - C. 16/632720/4124560
 - D. 16/632860/4124820
 - E. 16/632920/4124820

Federal House on corner of S. Main & E. Columbia (Green Co. M.R.A.) (GN-G-18)
 UTM Ref: 16/632800/4123360

Hilliard-Herndon House (GN-G-20) (Green Co.M.R.A.) UTM Ref: 16/632760/4124420

• INTERIOR-GEOLOGICAL SURVEY, WASHINGTON, D. C. -1972
 632000m.E. THURLOW 3.6 MI. EDMONTON 25 MI.



SUMMERVILLE, KY.
 SE/4 MAGNOLIA 15' QUADRANGLE
 N3715—W8530/7.5