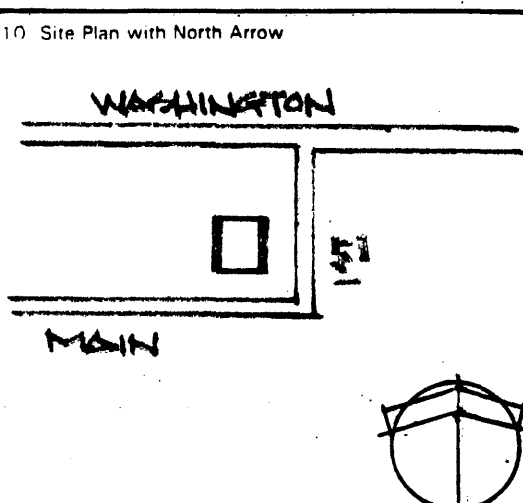



1. Historic Name(s) <input checked="" type="checkbox"/> Church of the Annuciation Original Owner _____		22. ADD/County <u>KIPDA / SHELBY</u> 106	
2. Present Name <u>Church of the Annuciation</u>		23. U.S.G.S. Quadrant (15'/75') <u>SHELBYVILLE</u> G.I.S. Mod. 	
3. Location <input checked="" type="checkbox"/> <u>105 Main St. Shelbyville, Ky. 40065</u>		24. UTM Reference 16 65 618 10 42 30 52 10 Zone Easting Northing	
4. Owner's Name <u>Same</u>		25. Coordinate Accuracy 	
5. Owner's Address <u>Main St. Shelbyville, Ky. 40065</u>		26. Prehistoric Site _____ Object _____ Historic Site _____ Structure _____ <input checked="" type="checkbox"/> Building _____ Other _____	
6. Open to Public Yes <input checked="" type="checkbox"/> No _____		7. Visible from road Yes <input checked="" type="checkbox"/> No _____	
9. Local Contact/Organization SHELBY COUNTY HISTORICAL SOCIETY		8. Ownership Private <input checked="" type="checkbox"/> Local _____ State _____ Federal _____	
10. Site Plan with North Arrow 		11. Architect _____ 12. Builder <u>Deiss-brickmason</u> 13. Date <u>1860</u> A. <input checked="" type="checkbox"/> B. <input type="checkbox"/> 14. Style A. Gothic Revival <input checked="" type="checkbox"/> D. <input type="checkbox"/> B. <input type="checkbox"/>	
14. Description Brick with stone arches and sills; modillions and dentils in wood cornice; central entrance tower; recent one story rear addition in brick; stained glass windows; octagonal, slightly convex, peaked roof on tower; key location at entry to town (Continue on Back)		15. Original Use <u>Church</u> <input checked="" type="checkbox"/> H. <input type="checkbox"/> 16. Present use <u>Same</u>	
		17. Condition <u>Good</u> <input checked="" type="checkbox"/> B. <input type="checkbox"/>	
		No. Stories <u>2 w/ 3 story tower</u> <input checked="" type="checkbox"/> C. <input type="checkbox"/> Single Pile _____ NA <input checked="" type="checkbox"/> Double Pile _____ Floor Plan 	
		Structural Fabric <u>Brick</u> A. <input checked="" type="checkbox"/> C. <input type="checkbox"/> B. <input type="checkbox"/> Decorative Fabric _____ A. <input type="checkbox"/> _____ B. <input type="checkbox"/>	
19. History The first Catholic priest in Shelbyville came in 1842 at the request of Mrs. James McLaughlin. The Bishop of Louisville sent Rev. John H. Bekkers in 1855. With the help of John A. Tevis, a Methodist minister, subscriptions were started for the construction of a building.		28. Significance Evaluation <u>National Register</u> 29. Status _____ Date _____ National Landmark _____ National Register _____ Landmark Certificate _____ Kentucky Survey _____ Local Landmark _____ HABS/HAER _____	
20. Significance <u>The detailing and design of this church represent one of the best local examples of significant craftsman of Shelbyville.</u>		30. Historic Theme Primary _____ Secondary _____ Other _____ 	
21. Source of Information <u>Sentinel News 26 July 1979</u>		31. Endangered Yes _____ No _____ 32. Preservation Project Status Actual Cost in \$1,000s 	
		33. ATTACH PHOTO 	
		Roll No. <u>7:17 5:14</u> Picture No. _____ Direction _____	
		34. Prepared by: <u>Helen Powell / KTG Kentucky Heritage C. 1979</u>	
		35. Organization <u>CARMAN AND POWELL, INC.</u>	
		36. Date <u>1983</u>	
		37. Revision Dates _____ 38. Staff Review _____	

KENTUCKY HISTORIC RESOURCE INVENTORY SUPPLEMENT
BOUNDARY AND LOCATION INFORMATION

Historic Property Name Church of the Annunciation Site # Sh-S 2

Multiple Resource/Thematic Nomination Title Multiple Resources of Shelbyville

U.T.M. Coordinates - List multiple UTM's if property is ten or more acres.

A. 16 656680 4230520 D. _____

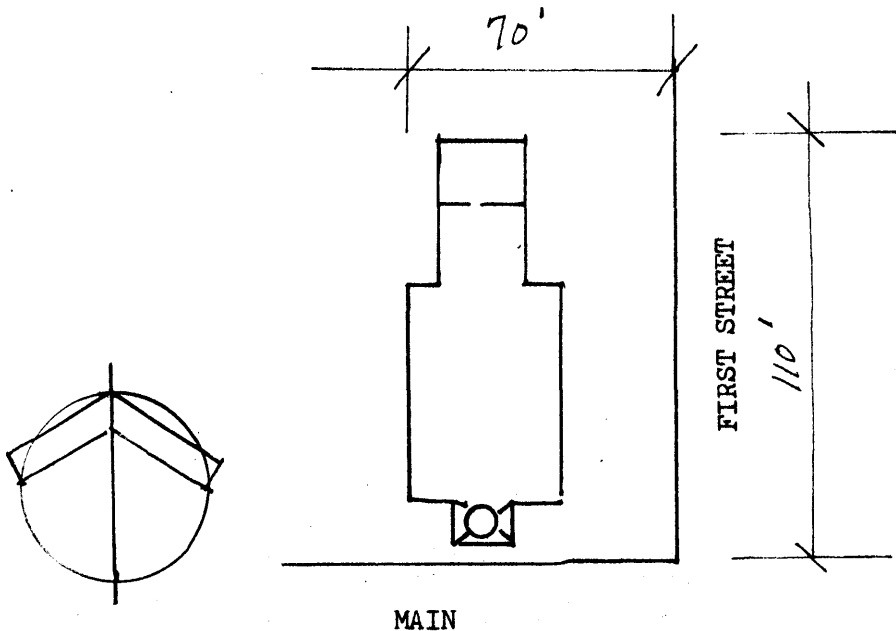
B. _____ E. _____

C. _____ F. _____

Verbal Boundary Description Acreage less than 1/2 acre

Beginning at a point in the northwest corner of the intersection of First and Main Street; then north 110 feet with the west right of way of First St. to a point; then west 70 feet to a point; then south 110 feet to a point in the north right of way of Main St.; then east 70 feet to the point of beginning.

Sketch of Site Plan (Showing outbuildings, structures, landscape features and the site boundary as described above.)



Scale: 1" = 50'

Official Courthouse Property Reference: