



PHOTOGRAPHER: James R. Lockhart

DATE: November, 1980

32 of 40






ROLL NO.----- FRAME NO.-----NEGATIVES FILED: Georgia Department of Natural Resources

DIRECTION PHOTOGRAPHER FACING: Northeast

USE SPACE BELOW FOR CONTINUATION FROM FRONT, SKETCH PLANS OR MAPS, ADDITIONAL COMMENTS, ETC.

ARCHITECTURAL DESCRIPTION (II): original porch replaced with concrete base and flat-roofed metal awning with metal porch supports;c. 1970 tool shed to rear of property; landscaping includes ornamental shrubs around the base of the house, grass lawn, flat lot; situated to the northeast of the square in a residential/commercial area; good condition.

Historic Resources of Lumpkin, Stewart County, Georgia

-  Lumpkin Commercial Historic District
-  Uptown Residential Historic District
-  East Main Street Historic District
-  Pigtail Alley Historic District
-  Individually Numbered Properties

