

United States Department of the Interior
National Park Service

National Register of Historic Places
Continuation Sheet

Section number _____ Page _____

Farish Street Neighborhood Historic District

Name of Property

Hinds County, MS

County and State

Name of multiple property listing (if applicable)

SUPPLEMENTARY LISTING RECORD

NRIS Reference Number: 80002245

Property Name: Farish Street Neighborhood Historic District


County: Hinds County

State: MS

Multiple Name:

=====

This property is listed in the National Register of Historic Places in accordance with the attached nomination documentation subject to the following exceptions, exclusions, or amendments, notwithstanding the National Park Service certification included in the nomination documentation.


Signature of the Keeper

8/28/14
Date of Action

=====

Amended Item in Nomination

This SLR is issued to make the following technical and substantive correction:

Section 7

The historic district inventory in Section 7 lists as two separate properties the following:

68. Crescent Laundry (735 N. Farish): Ca. 1930. 2-story 9-bay brick commercial building with a crenelated, stepped-parapet roofline. Soldier brick frame windows. Floral tile roof caps. Canopy missing.

171. Commercial building (part of Crescent Laundry Complex, 735 N. Farish): 2-story concrete block building with gable roof. Intrusion.

The available information indicates that this is one functionally related building constructed by 1930 (possibly in two sections) with a large addition made sometime between 1962 and 1980. The inventory should have listed this as one property at 735 N. Farish. Although the concrete block addition was constructed outside the period of significance (circa 1860s to 1940s), the original portions of the building survives intact, and the division between the historic sections and the late twentieth century addition is clearly evident. Therefore, the property should continue to be designated as contributing to the historic district.

The inventory count should be reduced by the removal of No. 178 as a separate property listing.

**United States Department of the Interior
Heritage Conservation and Recreation Service**

**National Register of Historic Places
Inventory—Nomination Form**

For HCRS use only

received **FEB 13 1980**date entered **MAR 13 1980**

See instructions in *How to Complete National Register Forms*
Type all entries—complete applicable sections

1. Name

historic Farish Street Neighborhood Historic District

and/or common

2. Location

street & number Roughly bound by Amite, Mill,
Fortification and Lamar Streets _____ not for publication

city, town Jackson _____ vicinity of _____ congressional district

state Mississippi code _____ county Hinds code _____

3. Classification

Category	Ownership	Status	Present Use	
<input checked="" type="checkbox"/> district	<input checked="" type="checkbox"/> public	<input checked="" type="checkbox"/> occupied	_____ agriculture	_____ museum
_____ building(s)	<input checked="" type="checkbox"/> private	_____ unoccupied	<input checked="" type="checkbox"/> commercial	_____ park
_____ structure	_____ both	_____ work in progress	_____ educational	<input checked="" type="checkbox"/> private residence
_____ site	Public Acquisition	Accessible	<input checked="" type="checkbox"/> entertainment	<input checked="" type="checkbox"/> religious
_____ object	_____ in process	_____ yes: restricted	<input checked="" type="checkbox"/> government	_____ scientific
	_____ being considered	_____ yes: unrestricted	<input checked="" type="checkbox"/> industrial	<input checked="" type="checkbox"/> transportation
		_____ no	_____ military	_____ other:

4. Owner of Property

name Multiple Ownership

street & number

city, town _____ vicinity of _____ state

5. Location of Legal Description

courthouse, registry of deeds, etc. Office of the Chancery Clerk
Chancery Court Building

street & number South President Street

city, town Jackson state Mississippi 39205

6. Representation in Existing Surveys

title Statewide Survey for Historic Sites has this property been determined eligible? _____ yes _____ no

date July, 1978 _____ federal _____ state _____ county _____ local

depository for survey records Mississippi Department of Archives and History

city, town Jackson state Mississippi

7. Description

Condition

☐ excellent
☐ good
☒ fair

☒ deteriorated
☐ ruins
☐ unexposed

Check one

☐ unaltered
☒ altered

Check one

☐ original site
☐ moved date _____

Describe the present and original (if known) physical appearance

The Farish Street Neighborhood Historic District incorporates ⁶⁹⁵700 buildings located in a 125-acre area in downtown Jackson. Arranged on a grid pattern, the narrow streets of the district are bounded on all sides by wider streets. The area is further defined by Greenwood Cemetery on the east, railroad tracks on the west, and the Fortification Street overpass on the north. Farish and Mill streets, the two main north-south arteries, are predominantly commercial in character but become more residential north of Monument Street. Other streets are primarily residential, with small grocery stores dotting the neighborhood. A soybean-processing plant, an ice-cream plant, and a food-storage warehouse are three industries located in the district which also includes eight churches. Building height is low with commercial buildings being one or two stories high and dwellings usually only one story in height. Most commercial buildings are constructed of brick and most residences are frame. While the majority of residences date from the early twentieth century, a variety of vernacular building types and periods is represented. Two houses may possibly predate the Civil War. One is a Creole-cottage type with undercut gallery and paneled posts (154 Monument St.) and the other is a five-bay cottage with central entrance (208 E. Cohea St.). Creole cottages ca. 1880 remain on Blair and Cohea streets, and a cluster of Queen Anne-style L-plan cottages with polygonal bays is located on West Church Street. Individual houses of the Queen Anne type are also scattered throughout the district. Shotgun cottages ca. 1903 line one block of Farish and Church streets. Shotgun cottages are enriched with a variety of architectural details, from board-and-batten to bungalow-style porches and exposed rafter-tails. Many are enlarged with a variety of additions and in some cases have become additions themselves. Another common house type is the one-family Bungalow-style cottage found in single-family, duplex, and four-plex forms.

The most striking physical changes to the area include the construction in 1957 of a four-lane road which carves an S-shape through the district, interrupting the grid pattern and separating parts of the community, and the construction in the 1940s and '50s of rental housing in the inner cores of blocks. Although some of this housing is architecturally compatible, some is substandard, and most units are too close together, resulting in a lack of open space. Demolition has occurred in the area around Hamilton and Mill streets, creating new open space and several new buildings, and on West Monument Street, where a new supermarket and parking lots have been built. Only one of the churches has not been replaced by a new building. Two common but reversible alterations are the cladding of frame houses with asbestos and the replacement of original porch posts with metal pipe. Despite these alterations, the percentage of intrusions is at a low twenty percent, and the district maintains a cohesive intimate quality reflective of its early-twentieth-century growth and development.

UNITED STATES DEPARTMENT OF THE INTERIOR
NATIONAL PARK SERVICE

**NATIONAL REGISTER OF HISTORIC PLACES
INVENTORY -- NOMINATION FORM**

FOR NPS USE ONLY

RECEIVED 10 SEP 1979

MAR 13 1980

DATE ENTERED

CONTINUATION SHEET

ITEM NUMBER 4 PAGE 1

4 - OWNER OF PROPERTY

Albert L. Adams
240 E. Cohea St.
Jackson, MS 39202

Lucy Adams
240 E. Cohea St.
Jackson, MS 39202

Margaret C. Aden
3932 Nassau St.
Jackson, MS 39216

Ades Invest. Co., Inc.
1127 1-2 N. Lamar St.
Jackson, MS 39202

Alice Louis Allen
c/o Parrish Jr. High
Box 578
Hazelhurst, MS 39083

E. S. Ascher
5257 Meadow Oaks
Jackson, MS 39211

J. A. Asher
Leota A. Blaw
Box 725
Jackson, MS 39205

Minnie H. Ascher
809 Euclid St.
Jackson, MS 39202

E. W. Banks
886 N. Farish St.
Jackson, MS 39202

V. E. Barnes
920 N. Farish St.
Jackson, MS 39202

L. G. Bass
3745 Westchester Dr.
Jackson, MS 39213

John C. Batte
Part Towne Apt. H-3
3895 Northview Dr.
Jackson, MS 39206

L. L. Beacham
c/o W. J. Stewart
886 N. Farish St.
Jackson, MS 39202

Grace T. Bell
6606 Abraham Lincoln Dr.
Jackson, MS 39213

Melcenia Bell
827 Dreyfus St.
Jackson, MS 39202

Helen C. Berbette
1609 Linden Place
Jackson, MS 39202

Randolph B. Berbette
762 Pinehurst St.
Jackson, MS 39202

Blan Investment
P. O. Drawer 290
Jackson, MS 39205

Bessie C. Booth
5447 Michigan Ave.
Chicago, IL. 60615

Boston Invest. Co.
207 W. Capitol St.
Jackson, MS 39201

UNITED STATES DEPARTMENT OF THE INTERIOR
HERITAGE CONSERVATION AND RECREATION SERVICE

**NATIONAL REGISTER OF HISTORIC PLACES
INVENTORY -- NOMINATION FORM**

FOR HCRS USE ONLY

RECEIVED 10 SEP 1979

DATE ENTERED

MAR 13 1980

CONTINUATION SHEET

ITEM NUMBER 4 PAGE 2

4 - OWNER OF PROPERTY

Bourgeois Realty Co.
220 W. Capitol St.
Jackson, MS 39201

R. A. Bracy
1108 Central St.
Jackson, MS 39203

W. P. Bridges, et al
5305 Executive Place
Jackson, MS 39206

W. M. Brister
115 W. Cohea St.
Jackson, MS 39202

Albert B. Britton
527½ N. Farish St.
Jackson, MS 39202

C. T. Bryant
c/o D. Tharpe Est.
2123 Queensboro Ave.
Jackson, MS 39213

E. W. Brown
143 E. Cohea St.
Jackson, MS 39202

Odell Brown
243 George St.
Jackson, MS 39202

W. L. & G. B. Cabaniss
1118 Lyncrest Ave.
Jackson, MS 39202

Fedelia Campbell
c/o R. W. Rodgers
Box 1813
Jackson, MS 39205

J. C. Campbell
c/o R. W. Rodgers
Box 1813
Jackson, MS 39205

Charlie Carpenter
118 E. Cohea St.
Jackson, MS 39202

Equilla Carrol
141 E. Davis St.
Jackson, MS 39202

Robert and Alice B. Carroll
Box 4668
Jackson, MS 39216

Marie Carter
119 Young's Alley
Jackson, MS 39202

Clara H. Caston
1421 Dalton St.
Jackson, MS 39204

Central United Methodist
500 N. Farish St.
Jackson, MS

Grover C. Clark
c/o White System
Jackson, MS 39201

James Ross Clark &
I. G. Bettie
5045 Millwood St.
Washington, D. C. 20016

Daniel Vincent & Katie Mae Clay
918 Bloom St.
Jackson, MS 39202

UNITED STATES DEPARTMENT OF THE INTERIOR
HERITAGE CONSERVATION AND RECREATION SERVICE

FOR HCRS USE ONLY

RECEIVED 10 SEP 1979

DATE ENTERED

MAR 13 1980

**NATIONAL REGISTER OF HISTORIC PLACES
INVENTORY -- NOMINATION FORM**

CONTINUATION SHEET

ITEM NUMBER 4 PAGE 3

4 - OWNER OF PROPERTY

F. C. Chambliss
5113 Tarryton Pl.
Jackson, MS 39206

L. P. Cohen
224 W. Capitol St.
Jackson, MS 39201

M. M. Coleman
Box 592
Minden, LA 71055

Wade Comer, Inc.
Box 16701
Jackson, MS 39206

F. N. Conic
3642 Livingston Rd.
Jackson, MS 39213

B. C. Connerly
113 W. Griffith St.
Jackson, MS 39201

J. C. Cooper
c/o R. W. Roberts
Box 1813
Jackson, MS 39205

Ike E. Cope
1425 St. Anne St.
Jackson, MS 39202

Corr-Williams Tobacco Co.
442 N. Mill St.
Jackson, MS 39201

Crescent Inds. Inc.
735 N. Farish St.
Jackson, MS 39202

Henry Crumby
211 E. Church St.
Jackson, MS 39202

D. R. Curry
145 W. Oakley St.
Jackson, MS 39202

Jack Curtiez
933 N. President St.
Jackson, MS 39201

Lillion Dawson
Ruby Dawson
224 E. Davis St.
Jackson, MS 39202

Cleophis Dennis
325 N. Farish St.
Jackson, MS 39202

Frank E. Dennis, Sr.
325 N. Farish St.
Jackson, MS 39202

Samuel Devine
237 Fortification St.
Jackson, MS 39202

Deposit Guaranty Nat. Bank
Box 1200
Jackson, MS 39205

Jerry Dixon
927 Blair St.
Jackson, MS 39202

J. K. Dossett
150 Olympai Fields Dr.
Jackson, MS 39211

UNITED STATES DEPARTMENT OF THE INTERIOR
HERITAGE CONSERVATION AND RECREATION SERVICE

FOR HCRS USE ONLY

RECEIVED 10 SEP 1979

DATE ENTERED

MAR 13 1980

**NATIONAL REGISTER OF HISTORIC PLACES
INVENTORY -- NOMINATION FORM**

CONTINUATION SHEET

ITEM NUMBER 4

PAGE 4

4 - OWNER OF PROPERTY

I. Dreyfus
F. N. B. Trust Dept.
Box 291
Jackson, MS 39205

James E. Dunaway
922 Bloom St.
Jackson, MS 39202

John and Ruth Dunaway
P. O. Box 8486
Jackson, MS 39204

A. H. Duncan
1123 Blair St.
Jackson, MS 39202

Evans Realty Co.
Box 2748
Jackson, MS 39207

Fagan Estate
c/o Phelps
8718 S. Indiana
Chicago, IL 60619

Minnie Farish
635 Campbell St.
Jackson, MS 39203

Farish St. Baptist Church
619 N. Farish St.
Jackson, MS

L. V. Fleming
146 E. Griffith St.
Jackson, MS 39201

J. S. Foote
847 Blair St.
Jackson, MS 39202

Lula Ford, et al
138 E. Cohea St.
Jackson, MS 39202

Gales Foster
600 N. Farish St.
Jackson, MS 39202

P. C. Frank
L. P. Cohen
224 W. Capitol St.
Jackson, MS 39202

Odell Garland
823 Dreyfus St.
Jackson, MS 39202

Edward W. and Mary Gaudet
1015 Adkins Blvd.
Jackson, MS 39211

Gustava M Gooden
124 E. Monument St.
Jackson, MS 39202

E. W. Gore, Jr.
124 E. Davis St.
Jackson, MS 39202

W. E. Gore, Jr.
Box 186
Jackson, MS 39205

John Gouras et al
123 W. Capitol St.
Jackson, MS 39201

Sheiton Gray
813 Dreyfus St.
Jackson, MS 39202

UNITED STATES DEPARTMENT OF THE INTERIOR
HERITAGE CONSERVATION AND RECREATION SERVICE

NATIONAL REGISTER OF HISTORIC PLACES INVENTORY -- NOMINATION FORM

FOR HCRS USE ONLY

RECEIVED 10 SEP 1979

DATE ENTERED

MAR 13 1980

CONTINUATION SHEET

ITEM NUMBER 4 PAGE 5

4 - OWNER OF PROPERTY

Greater Blair St. Zion Church
1108 Blair St.
Jackson, MS 39202

Sam J. Greco
448 Commins
Jackson, MS 39204

Ernestine Green
Box 1666
Jackson, MS 39205

C. A. Greer
525 Derrick St.
Jackson, MS 39203

Greyhound Lines, Inc.
c/o Eastern Div.
1400 W. 3rd St.
Cleveland, Ohio 44113

I. F. Gross
300 N. Mill St.
Jackson, MS 39201

C. A. Hall
131 E. Church St.
Jackson, MS 39202

Doris Hall
2123 Queensroad Ave.
Jackson, MS 39213

Callor Hampton
Box 2205
Jackson, MS 39205

Mary G. Harrison
644 S. Gallatin St.
Jackson, MS 39204

Robert E. Harrison
Rt. 9, Box 130
Jackson, MS 39212

C. C. Harvey
415 N. Farish St.
Jackson, MS 39202

E. F. Hederi
Box 384
Jackson, MS 39205

A. W. Hill
1008 Blair St.
Jackson, MS 39202

W. E. Hobson
1405 7th Ave. N.
Clear Lake, Iowa 50428

Kermit Holly, Jr.
306 N. Farish St.
Jackson, MS 39202

Oscar Howard
140 W. Cohea St.
Jackson, MS 39201

R. H. Howell
613 Bloom St.
Jackson, MS 39202

A. Ingebreston
115 Parkhurst St.
Jackson, MS 39202

City of Jackson
P. O. Box 17
Jackson, MS 39205

**NATIONAL REGISTER OF HISTORIC PLACES
INVENTORY -- NOMINATION FORM**

FOR HCRS USE ONLY

RECEIVED 10 SEP 1979

DATE ENTERED

MAR 13 1980

CONTINUATION SHEET

ITEM NUMBER 4 PAGE 6

4 - OWNER OF PROPERTY

Jackson Redevelopment
218 S. President St.
Jackson, MS 39201

Harry Jacobs
Box 4706
Jackson, MS 39216

Jefferson, Inc.
Box 1353
Jackson, MS 39205

Clara Johnson
Attn: Douglas Anderson
3013 Randolph St.
Jackson, MS 39213

Ida May Johnson
328 E. Church St.
Jackson, MS 39202

Isaih Johnson
226 Oakley St.
Jackson, MS 39202

Jack Johnson
222 E. Church St.
Jackson, MS 39202

Lenoro Jones
113 S. Davis St.
Jackson, MS 39202

Harrie Johnson
619 W. Maple St.
Jackson, MS 39203

Myrtle C. Johnson
222 E. Church St.
Jackson, MS 39202

Porter Johnson
232 Carrollton Ave.
Magnolia, MS 39652

W. I. Johnson, Jr.
429 Poindexter
Jackson, MS 39205

M. R. Jones
819 Dreyfus St.
Jackson, MS 39202

A. W. Karlak & Ester Inez
Box 3287
Jackson, MS 39207

Holly Kermit, Jr. *rep*
306 N. Farish St.
Jackson, MS 39205

C. B. King
5113 Tarryton Pl.
Jackson, MS 39206

P. K. Kackey
1718 Bailey Ave.
Jackson, MS 39203

Clarence Lanier
123 W. Davis St.
Jackson, MS 39202

Ledbetter Realty Co.
Rt. 5, Box 199
Jackson, MS 39212

Elnora H. Lee
140 E. Davis St.
Jackson, MS 39202

**NATIONAL REGISTER OF HISTORIC PLACES
INVENTORY -- NOMINATION FORM**

FOR HCRS USE ONLY	
RECEIVED	10 SEP 1979
DATE ENTERED	MAR 13 1980

CONTINUATION SHEET

ITEM NUMBER 4 PAGE 7

4 - OWNER OF PROPERTY

E. N. Lee
144 W. Church St.
Jackson, MS 39202

L. L. Lee
118 W. Church St.
Jackson, MS 39202

A. D. Lewine
c/o Boston Invest. Co.
707 W. Capitol St.
Jackson, MS 39201

Eliza J. Lewis
c/o L. C. Wilcher, Jr.
3619 Bailey Ave.
Jackson, MS 39213

M. A. Lewis
Box 1353
Jackson, MS 39213

Lewal Invest. Co.
207 W. Capitol St.
Jackson, MS 39201

W. B. Lipscomb
723 Euclid St.
Jackson, MS 39202

W. A. Lofton
102 Overlook Circle
Jackson, MS 39213

E. D. Lockett
328 Monument St.
Jackson, MS 39202

Margaret Love
121 E. Davis St.
Jackson, MS 39202

Edna R. Lovelace
929 W. Pearl St.
Jackson, MS 39203

Mose and Carey Lovett
223 E. Church St.
Jackson, MS 39202

Lynch Lodge # 2
c/o Arthur Davis
3615 Wabash St.
Jackson, MS 39213

E. I. Mack
Box 1353
Jackson, MS 39205

M. A. Lewis and Elain L. Mack
Box 1353
Jackson, MS 39205

Major Mort. & Invest. Co.
3100 Lynch St.
Jackson, MS 39209

McCarty-Holman
Box 3409
Jackson, MS 39207

A. H. McCoy
3712 Livingston Rd.
Jackson, MS 39213

C. S. McCowan
3935 Roxbury Rd.
Jackson, MS 39211

G. T. McGowan
736 Rosengath
Jackson, MS 39203

UNITED STATES DEPARTMENT OF THE INTERIOR
HERITAGE CONSERVATION AND RECREATION SERVICE

FOR HCRS USE ONLY

RECEIVED 10 SEP 1979

DATE ENTERED

MAR 13 1980

NATIONAL REGISTER OF HISTORIC PLACES INVENTORY -- NOMINATION FORM

CONTINUATION SHEET

ITEM NUMBER 4 PAGE 8

4 - OWNER OF PROPERTY

T. A. McCoy
723 S. Prentiss St.
Jackson, MS 39203

I. M. McGill
118 W. Cohea St.
Jackson, MS 39202

J. E. Melin
136 W. Griffith St.
Jackson, MS 39201

I. B. Micholson
251 George St.
Jackson, MS 39202

Nat P. Miller and
Louise Lewine
c/o Boston Invest. Co.
207 W. Capitol St.
Jackson, MS 39201

Miss. State Bldg. Comm.
1616 Capitol Tower
Jackson, MS 39201

Ethel Mitchell
c/o Sam Burton
Gen. Delivery
Pearlington, MS 39572

F. A. Moore
1410 Rockdale St.
Jackson, MS 39213

I. C. Moore
c/o Mrs. Mattie Moore
4741 Langley Ave.
Chicago, IL 60615

Charles Moore
150 W. Oakley St.
Jackson, MS 39202

W. D. Morgan
311 Briarwood Dr.
Jackson, MS 39206

Mt. Helm Baptist Church
300 E. Church St.
Jackson, MS

Levinia McKewen
1103 Alta Vista
Jackson, MS 39209

Irene R. Nicholson
251 George St.
Jackson, MS 39202

New Hope Baptist
1049 Woodrow Wilson Ave.
Jackson, MS 39213

E. L. Norwood
130 E. Cohea St.
Jackson, MS 39202

Washington O'Neil
Hazel Simon
917 N. Farish St.
Jackson, MS 39202

Orkin Amusements, Inc.
c/o Trust Dept.
P. O. Box 291
Jackson, MS 39205

A. J. Orkin, et al
335 N. Farish St.
Jackson, MS 39202

T. C. Owens
212 E. Cohea St.
Jackson, MS 39202

UNITED STATES DEPARTMENT OF THE INTERIOR
HERITAGE CONSERVATION AND RECREATION SERVICE

NATIONAL REGISTER OF HISTORIC PLACES INVENTORY -- NOMINATION FORM

FOR HCRS USE ONLY

RECEIVED 10 SEP 1979

DATE ENTERED

MAR 13 1980

CONTINUATION SHEET

ITEM NUMBER 4 PAGE 9

4 - OWNER OF PROPERTY

J. A. Payne, Jr.
1314 Grand
Jackson, MS 39203

People's Funeral Home
886 N. Farish St.
Jackson, MS 39202

Ruby T. Phelps
Box 218
Jackson, MS 39205

Piedmont, Inc.
c/o M. A. Lewis
Box 1353
Jackson, MS 39205

Odie Powell Estate and
Clare Powell
134 Cohea St.
Jackson, MS 39202

Tommie and Carolyn Proctor
927 Bloom St.
Jackson, MS 39202

Hannah M. Proctor
923 Bloom St.
Jackson, MS 39202

R. W. L. Inc.
314 W. Fortification St.
Jackson, MS 39203

S. C. Ransom
340 E. Church St.
Jackson, MS 39202

S. O. Redmond
c/o Ruth Hall
4629 Bladgen Ave., N.W.
Washington, D.C. 20011

Joe G. Rice
6301 Whitestone Rd.
Jackson, MS 39201

Ridgeway Management Inc.
Box 187
Jackson, MS 39205

Mrs. Rosie Rippy
Sally Manse
c/o G. E. Dehner
939 Fairview Dr.
Jackson, MS 39202

James Rippy
115 W. Davis St.
Jackson, MS 39202

Leona Rivers
332 E. Church St.
Jackson, MS 39202

C. C. Roberts
1320 St. Anne St.
Jackson, MS 39202

G. H. Robinson
135 E. Cohea St.
Jackson, MS 39202

Ramsey Roberts
1724 Myrtle Dr.
Jackson, MS 39202

Eugene Rogers
330 E. Church St.
Jackson, MS 39202

W. M. Sampsom
R. M. Smith
110 W. Monument St.
Jackson, MS 39202

UNITED STATES DEPARTMENT OF THE INTERIOR
HERITAGE CONSERVATION AND RECREATION SERVICE

**NATIONAL REGISTER OF HISTORIC PLACES
INVENTORY -- NOMINATION FORM**

FOR HCRS USE ONLY

RECEIVED 10 SEP 1979

DATE ENTERED

MAR 13 1980

CONTINUATION SHEET

ITEM NUMBER 4 PAGE 10

4 - OWNER OF PROPERTY

Lula Sampson
Oberta Taylor
1347 East Ave.
Vicksburg, MS

Seale-Lily
Box 552
Jackson, MS 39205

J. M. Sellman
886 N. Farish St.
Jackson, MS 39201

Maurice Seoller
1323 Kimwood
Jackson, MS 39211

Lucille Shepard
149 E. Monument St.
Jackson, MS 39202

Marvin Smith Short
P. O. Box 2205
Jackson, MS 39205

S. J. Sicagai
c/o Boston Invest. Co.
207 W. Capitol St.
Jackson, MS 39201

Elsie Slaughter
216 E. Cohea St.
Jackson, MS 39202

Annie O. Smith
Ovetta S. Martin
2805 Queens Rd.
Jackson, MS 39213

O. M. Smith
c/o R. M. Smith
110 W. Monement St.
Jackson, MS 39202

R. M. Smith
c/o Arthur Hill
110 W. Monument St.
Jackson, MS 39202

George Smith
822 Dreyfus
Jackson, MS 39202

Willie Smith
818 Dreyfus
Jackson, MS 39202

Delman Smith
831 Detroit St.
Jackson, MS 39213

Maurice Sollek
1323 Kinwood Dr.
Jackson, MS 39211

Walter Stewart
Lamar Beachman
886 N. Farish St.
Jackson, MS 39202

W. J. Stewart
1112 Blair St.
Jackson, MS 39202

Gladys O. Stewart
c/o Walter J. Stewart
886 N. Farish St.
Jackson, MS 39202

Willie S. Stevens
Attn: W. M. Harvey
7100 Oakland
St. Louis, MO

Stokes Enterprises
739 N. Mill St.
Jackson, MS 39201

UNITED STATES DEPARTMENT OF THE INTERIOR
HERITAGE CONSERVATION AND RECREATION SERVICE

**NATIONAL REGISTER OF HISTORIC PLACES
INVENTORY -- NOMINATION FORM**

FOR HCRS USE ONLY	
RECEIVED	10 SEP 1979
DATE ENTERED	MAR 13 1980

CONTINUATION SHEET

ITEM NUMBER 4 PAGE 11

4 - OWNER OF PROPERTY

William J. Summers
619 W. Pearl St.
Jackson, MS 39203

Summers, Timothy & Gussie
811 Rutherford Dr.
Jackson, MS 39206

Eva B. Susman
Jennie B. Carp
1045 Avondale
Jackson, MS 39216

P. C. Stimage
133 Cohea St.
Jackson, MS 39202

A. Taylor
338 Ravenna
Ravenna, Ohio 44266

Maude Taylor
1749 Topp St.
Jackson, MS 39204

Zack Jr., and Kirk Taylor
Box 1106
Jackson, MS 39205

Albert and Mackie Taylor
917 Bloom St.
Jackson, MS 39202

R. J. Thomas
135 W. Griffith St.
Jackson, MS 39201

Nicholas R. Thomas
5345 Ridgewood Rd.
Jackson, MS 39211

George Thomas
232 Cohea St.
Jackson, MS 39202

Bessie Thomas
147 E. Davis St.
Jackson, MS 39202

L. H. Thomas
1515 Brecon
Jackson, MS 39211

A. B. Thompson
E. B. Thames
809 Buena Vista
Jackson, MS 39209

M. L. Thompson
Box 410
Jackson, MS 39205

M. F. Thompson
151 W. Church St.
Jackson, MS 39202

Frank and Dannie Tillman
2415 Morton
Jackson, MS 39213

T. H. Topp
117 E. Church St.
Jackson, MS 39202

Wilmon Tynes
150 E. Monument St.
Jackson, MS 39202

United Gas Pipeline Co.
151 E. Griffith St.
Jackson, MS 39201

A. W. Veal
120 W. Oakley St.
Jackson, MS 39202

Marguerite Voight
1124 Grand Ave.
Jackson, MS 39203

UNITED STATES DEPARTMENT OF THE INTERIOR
HERITAGE CONSERVATION AND RECREATION SERVICE

**NATIONAL REGISTER OF HISTORIC PLACES
INVENTORY -- NOMINATION FORM**

FOR HCRS USE ONLY 10 SEP 1979 RECEIVED DATE ENTERED MAR 13 1980

CONTINUATION SHEET

ITEM NUMBER 4 PAGE 12

4 - OWNER OF PROPERTY

Joe C. Walker
309 N. Farish St.
Jackson, MS 39202

Clemmie Washington
220 E. Davis St.
Jackson, MS 39202

Robert Washington
231 E. Fortification St.
Jackson, MS 39202

Hugh Watkins
107 Sunny Lane Dr.
Jackson, MS 39204

I. S. Weakly
131 W. Oakley St.
Jackson, MS 39202

Cynthia White
7514 S. Rhodes
Chicago, IL 60619

Ella Mae Whitehead
809 N. Lamar St.
Jackson, MS 39202

J. H. White
140 W. Pearl St.
Jackson, MS 39201

Emma B. White
Box 283
Durant, MS

John and George Williams
142 E. Monmouth St.
Jackson, MS 39202

Dr. R. O. Williams
339 E. Church St.
Jackson, MS 39202

Jessie A. Williams
785 Gillespie St.
Jackson, MS 39202

McCain Williams
2538 Prosperity
Jackson, MS 39213

J. N. Williams
160 E. Davis St.
Jackson, MS 39202

Harold and Lena Williams
913 Bloom St.
Jackson, MS 39202

L. E. Williams
6345 White Stone Rd.
Jackson, MS 39201

Paul M. Wilson, Jr.
138 Amite St.
Jackson, MS 39201

Charles H. Wilson
833 Grayson
Jackson, MS 39202

M. H. Wilson
1722 Dalton
Jackson, MS 39204

Clinton Wilson, Sr.
Box 4
Tougaloo, MS

UNITED STATES DEPARTMENT OF THE INTERIOR
HERITAGE CONSERVATION AND RECREATION SERVICE

NATIONAL REGISTER OF HISTORIC PLACES INVENTORY -- NOMINATION FORM

FOR HCRS USE ONLY

RECEIVED

10 SEP 1979

DATE ENTERED

MAR 13 1980

CONTINUATION SHEET

ITEM NUMBER 4 PAGE 13

4 - OWNER OF PROPERTY

Beatrice Winters
8226 Sangomon St.
Chicago, IL 60620

Sherwood W. Wise
Box 651
Jackson, MS 39205

Clarence Wrenn
118 Bow St.
Jackson, MS 39202

Y. M. C. A.
806 N. Farish St.
Jackson, MS 39202

Y. W. C. A.
517 N. Farish St.
Jackson, MS 39202

O. W. Young
5477 Robinson Rd.
Jackson, MS 39204

Cleveland and Charlotte Younger
238 E. Davis St.
Jackson, MS 39202

Zion Gospel Church of the
Apostolic Faith
960 Kane St.
Jackson, MS 39202

UNITED STATES DEPARTMENT OF THE INTERIOR
NATIONAL PARK SERVICE

**NATIONAL REGISTER OF HISTORIC PLACES
INVENTORY -- NOMINATION FORM**

FOR NPS USE ONLY

RECEIVED 10 SEP 1979

MAR 13 1980

DATE ENTERED

CONTINUATION SHEET

ITEM NUMBER 7 PAGE 14

7 - DESCRIPTION

1. Ferguson Furniture Co. (202 N. Farish): Ca. 1935. Art Deco. 2-story stucco incorporating a 1-story building north and a 2-story building east. Stepped parapet, stepped window treatment, raised decorative panel on front elevation.
2. Star Laundry Building (212 N. Farish): Ca. 1890. Raised to 2-story, ca. 1940. Small brick stuccoed building attached. Inset concrete plaque reading "Star Laundry."
3. McMurray Furniture Co. (222 N. Farish): Ca. 1920. 1-story 6x5-bay brick commercial building with two storefronts. Original transoms, corbelled cornice, hinged brick corners.
4. Acme Bakery (230 N. Farish): Ca. 1912. 2-story white glazed-brick building. Arched end bay provides access to a service alley; original storefronts. Cornice missing, ovens extant.
5. Paramount Barber Shop (232-234 N. Farish): Ca. 1922. 1-story brick which matches 222 N. Farish, corbelled cornice.
6. Harvey's Department Store (300 N. Farish): Ca. 1911. Classical revival 2-story 4x4-bay brick with canted corner entrance; round arch of windows echoed with brick string course. Cornice missing.
7. God's House (306 N. Farish): Ca. 1900. 1-story 3x4-bay frame cottage with central entrance, hip roof, and undercut gallery. Turned and bracketed porch posts.
8. House (310 N. Farish): Ca. 1890. 1-story 2x2-bay shotgun cottage with hip-roof undercut gallery enclosed on one side. Turned and bracketed posts.
9. Palace Auditorium (318-322 N. Farish): Ca. 1911. 2-story 4x7-bay brick commercial building with 1-bay 1-story section. Original condition. Each bay recessed between piers and corbelled. Cornice also corbelled.
10. Myers Coffee Co. (326-330 N. Farish): Ca. 1920. 1-story brick commercial building with stuccoed facade. Three store fronts each 3 bays with central entrances and double leaf doors.
11. Home Dining Room (332 N. Farish): Ca. 1923. 1-story brick commercial building with canted corner entrance and hinged brick corners. Corbelled cornice.
12. Commercial building. (410-418 N. Farish): Ca. 1920. 1-story brick commercial building with five storefronts. Corbelled cornice. Floral tie rod caps. Canopy. Segmental arched windows in side elevation. Original transoms in all but one storefront.

UNITED STATES DEPARTMENT OF THE INTERIOR
NATIONAL PARK SERVICE

**NATIONAL REGISTER OF HISTORIC PLACES
INVENTORY -- NOMINATION FORM**

FOR NPS USE ONLY

RECEIVED 10 SEP 1979 MAR 13 1980

DATE ENTERED

CONTINUATION SHEET

ITEM NUMBER 7 PAGE 15

7 - DESCRIPTION

13. Central United Methodist Church (500 N. Farish): Ca. 1966. 3-bay front-gabled church with flared eaves. Intrusion.
14. Double house (512-514 N. Farish): Ca. 1920. Bungalow style. 1-story, 4x4-bay double house with narrow board siding and exposed rafter-tails.
15. Double house (516-518 N. Farish): same as 512-514 N. Farish.
16. Birdland Lounge (524 N. Farish): Ca. 1928. 1-story 2-bay brick commercial building with corbelled cornice. Soldier brick belt course above storefront and decorated frieze. Floral tie rod caps.
17. Farish Street Package Store (526-528 N. Farish): Ca. 1965 but compatible. 1-story 4-bay brick commercial building. Set back from facade line but what was here originally was also set back, as was the gas station next door.
18. Union 76 Gas Station (536 N. Farish): Ca. 1925, remodeled ca. 1965. 1-story two-level gas station incorporating garage and office. Modern but well-designed in concrete block; forms ensemble with package store (526 N. Farish).
19. Crystal Palace (538-540 ½ N. Farish): Ca. 1935. Art Deco. 2-story 3x3-bay brick commercial building with store space first floor and dance hall second floor. Peaked and stepped-parapet roof. Art deco concrete enrichment in arrow motif.
20. City barber shop (600 N. Farish): Ca. 1923. 1-story 3-bay commercial building with stepped-parapet roofline. Original transom.
21. Smitty's Lounge (602 N. Farish): Ca. 1930, refaced later. 1-story brick building accomodating one large and one small commercial space.
22. Commercial building (612-618 N. Farish): Ca. 1930. 1-story, brick, one original transom
23. The Clever Spot (700 N. Farish): Ca. 1905. 1-story concrete-clad commercial building with carted corner entrance.
- 24-33. Shotgun cottages (702,704,706,710,712,714,716,718,722,724 N. Farish): Ca. 1903. 1-story 2x3-bay shotgun cottages with hip roofs, undercut galleries with beaded board ceilings, asbestos siding, replaced gallery posts.
34. House (726 N. Farish): Ca. 1928. 1-story 2x3-bay shotgun cottage with exposed rafter-tails and replaced posts.
35. House (728 N. Farish): Ca. 1920. Larger shotgun cottage with gable roof.

UNITED STATES DEPARTMENT OF THE INTERIOR
NATIONAL PARK SERVICE

FOR NPS USE ONLY

RECEIVED 10 SEP 1979

DATE ENTERED

MAR 13 1980

**NATIONAL REGISTER OF HISTORIC PLACES
INVENTORY -- NOMINATION FORM**

CONTINUATION SHEET

ITEM NUMBER 7 PAGE 16

7 - DESCRIPTION

36. House (730 N. Farish): Ca. 1905, altered ca. 1925. 1-story 2x2-bay shotgun cottage with rear addition, gable roof, exposed rafter-tails, squared wooden posts.
37. House (732 N. Farish): Ca. 1903, altered ca. 1925. 2x3-bay shotgun cottage with gable roof, exposed rafter-tails.
38. Commercial block (744-752 N. Farish): Ca. 1928. 1-story 14-bay brick commercial building. Stepped-parapet roofline with patterned brickwork in frieze and cornice. Original storefront windows.
39. Paris Cleaners (800 N. Farish): Ca. 1940. 2-story stucco over concrete block, H-plan.
40. YMCA building (806 N. Farish): Ca. 1940. 2-story 5-bay brick building with 1-story wings. Recessed bays between pilasters.
41. Commercial building (816 N. Farish): Ca. 1950. 1-story 4-bay concrete block with brick facade, concrete cap.
42. House (818 N. Farish): Ca. 1905. 1-story 2x2-bay shotgun cottage with undercut gallery, asbestos siding, modern porch supports.
43. Farish Street Laundermat (824 N. Farish): Ca. 1950. 1-story 2-bay concrete block with brick facade.
44. Northend Barber Shop and house (826 N. Farish): Ca. 1920. 1-story 2-bay brick commercial building with stepped-parapet roofline and raised rectangle in frieze. Attached is 1-and-a-half-story Bungalow-style house.
45. House (830 N. Farish): Ca. 1915. 1-story 2x3-bay dwelling with hip roof, exposed rafter-tails, undercut porch supported on Bungalow-style posts, and brick piers.
46. House (838 N. Farish): Ca. 1890. 1-story L-plan dwelling with polygonal bay and pedimented gable. Bungalow-style porch posts.
47. Commercial building (840-842 N. Farish): Ca. 1955. 1-story concrete block with brick and concrete facade. Aluminum cornice, angled storefronts.
48. Peoples Funeral Home (886 N. Farish): Ca. 1950. Art Deco elements. 1-story 3x7-bay brick building with central entrance located in a projecting central bay of the side elevation. A rounded and perforated brick wall shelters a window bay.
49. House (900 N. Farish): Ca. 1920. Bungalow style. 1-story 2x2-bay house with porte-cochere. Bracketed, overhanging eaves. Tapered porch posts on brick piers.

UNITED STATES DEPARTMENT OF THE INTERIOR
NATIONAL PARK SERVICE

**NATIONAL REGISTER OF HISTORIC PLACES
INVENTORY -- NOMINATION FORM**

FOR NPS USE ONLY

RECEIVED 10 SEP 1979

DATE ENTERED MAR 13 1980

CONTINUATION SHEET

ITEM NUMBER 7 PAGE 17

7 - DESCRIPTION

50. House (910 N. Farish): Ca. 1920. 1-story 2x3-bay L-plan house with turned porch posts and pedimented gables.
51. House (912 N. Farish): Ca. 1900. 4x3-bay L-plan house. Clapboard, gables with partial return.
52. House (918 N. Farish): Ca. 1900. Later Colonial Revival rounded porch and porte-cochere Hip roof.
53. House (920 N. Farish): Ca. 1915. 1-story 3x3-bay house with front gable orientation. Bracketed eaves and projecting porch.
54. House (928 N. Farish): Ca. 1915. 1-story 3x3-bay shiplap-sided house with front gable orientation and side hall entrance. Turned posts, exposed rafter-tails.
55. House (921 N. Farish): Ca. 1900. 1-story L-plan house with double hip roof and squared porch posts with capitals set on plinths.
56. House (919 N. Farish): Ca. 1910. Colonial Revival. 2-and-a-half story house with 2-story polygonal bays, pedimented gables, dormers and modillioned cornice. Polygonal porch with Bungalow-style porch supports.
57. House (917 N. Farish): Ca. 1890. Queen Anne L-plan house with hip roof, cut-out gable decoration. Some alteration.
58. Double house (907-907 ½ N. Farish): Ca. 1900. Modern alterations. Intrusion.
59. Grocery store (901 N. Farish): Ca. 1917 with ca. 1960 alterations. 1-story concrete block store. Parapeted roof with tile coping.
60. House (857 N. Farish): Ca. 1900. Queen Anne with Bungalow-style porch. 1-story hip-roofed house with 2 projecting bays.
61. Apartment house (851 N. Farish): Ca. 1920. Colonial Revival. 2-story 5x4-bay building with front gable orientation and gabled 2-story porch. Stick-style ornamentation. 9-over-1 window sash.
62. Double house (847-849 N. Farish): Ca. 1920. Bungalow style. 1-story 4x5-bay with front gable orientation. Pedimented gable entrance porches supported on squared columns. Upper sash of windows have doors divided into vertical sections.

UNITED STATES DEPARTMENT OF THE INTERIOR
NATIONAL PARK SERVICE

**NATIONAL REGISTER OF HISTORIC PLACES
INVENTORY -- NOMINATION FORM**

FOR NPS USE ONLY

RECEIVED 10 SEP 1979

MAR 13 1980

DATE ENTERED

CONTINUATION SHEET

ITEM NUMBER 7 PAGE 18

7 - DESCRIPTION

63. House (841 N. Farish): Ca. 1900. 1-story T-plan house with projecting hip-roofed addition. Pedimented gables. Turned porch posts.
64. House (831 N. Farish): Ca. 1900 with ca. 1925 porch. Colonial Revival. 2-and-a-half-story 2x2-bay clapboarded house, polygonal bay. Pedimented gables. Bungalow-style porch.
65. House (827 N. Farish): Ca. 1920. Bungalow style. 1-story 2x3-bay house with hip roof, exposed rafter-tails and undercut gallery. Bungalow-style porch supports. Window sash divided into vertical sections.
66. House (825 N. Farish): Ca. 1928. Bungalow style. 1-story 4x5-bay house with Bungalow-style porch. Arrow motif in gable. Paneled posts.
67. Commercial building (815-817 N. Farish): Ca. 1949. 1-story 6x4-bay stuccoed commercial building. Parapeted roof.
68. Crescent Laundry (735 N. Farish): Ca. 1930. 2-story 9-bay brick commercial building with a crenelated, stepped-parapet roofline. Soldier brick frames windows. Floral tie rod caps. Canopy missing.
69. W. A. Scott Building (705 N. Farish): Ca. 1912. 2-story 2x4-bay brick building with corbelled cornice. Second floor facade is recessed between engaged piers. Corbel table beneath architrave.
70. Commercial building (703 ½ N. Farish): Ca. 1935. 1-story 3-bay commercial building with recessed entrance.
71. Commercial building (703 N. Farish): Ca. 1915. 1-story 5x4-bay brick commercial building with a hinged-brick canted corner entrance and raised brick detailing.
72. Farish Street Baptist Church (619 N. Farish): Ca. 1960. 2-story modern brick church with canted corner entrance. Intrusion.
73. Commercial building (615 N. Farish): Ca. 1950. 1-story 3-bay brick building with flat parapet roofline.
74. Good Samaritan Dental Clinic (603 N. Farish): Ca. 1900 but totally reclad with brick and wood. Modern fenestration. Hip roof. Intrusion.
75. Double house (543-545 N. Farish): Ca. 1928. 1-story 4x5-bay duplex with front gable orientation. Bungalow-style entrance porches at end bays.

UNITED STATES DEPARTMENT OF THE INTERIOR
NATIONAL PARK SERVICE

**NATIONAL REGISTER OF HISTORIC PLACES
INVENTORY -- NOMINATION FORM**

FOR NPS USE ONLY

RECEIVED 10 SEP 1979

MAR 13 1980

DATE ENTERED

CONTINUATION SHEET

ITEM NUMBER 7 PAGE 19

7 - DESCRIPTION

76. Shotgun cottage (539 N. Farish): Ca. 1900 but moved to present site between 1925 and 1948. 1-story 2x3-bay shotgun cottage with hip roof and undercut gallery. Narrow posts with molded capitals. Original front window altered.
77. Shotgun cottage (535 N. Farish): Ca. 1900. Same as 539 but with original 4-over-4 panel door.
78. Commercial building (525-527 N. Farish): Ca. 1949. 2-story 4x5-bay brick building. Original storefronts with transoms. Spandrel area enriched with decorative brickwork.
79. YWCA (517 N. Farish): Ca. 1970. 1-story 12x12-bay brick building with 2-story rear section. Intrusion.
80. Commercial building (507-509 N. Farish): Ca. 1949. 2-story 4x6-bay brick building. Large casement windows, original transoms.
81. Collins Funeral Home (415 N. Farish): Ca. 1925. The original brick 2-story building has been added to on the front elevation. New section is stylistically incompatible. Intrusion.
82. Commercial building (405, 407, 409 N. Farish): Ca. 1950. 1-story brick commercial building. Original angled windows have been altered. Intrusion.
83. Commercial building (337 N. Farish): Ca. 1920. 1-story brick commercial block with canted corner entrance. Corner column, stepped brickwork.
84. Alamo Theater (335 N. Farish): Ca. 1950. Typical 1950s-style amusement building architecture. 2-story building with tile facade first floor and stuccoed second floor. Projecting scalloped cornice. Projecting vertical bay clad with corrugated aluminum with neon sign attached.
85. Commercial building (325 N. Farish): Ca. 1930. 1-story 4-bay brick building. Original concrete coping partially replaced with tile.
86. Booker T. Grill (321-323 N. Farish): Ca. 1950. 1-story 4-bay commercial building with angled store fronts. Projecting center pier flanked by entrance.
87. House (319 N. Farish): Ca. 1900. 2-story 2x3-bay frame dwelling with projecting polygonal bay, 2-tiered gallery and hip roof. Projecting gable on front elevation. Bungalow-style porch posts.

UNITED STATES DEPARTMENT OF THE INTERIOR
NATIONAL PARK SERVICE

**NATIONAL REGISTER OF HISTORIC PLACES
INVENTORY -- NOMINATION FORM**

FOR NPS USE ONLY

RECEIVED 10 SEP 1979

DATE ENTERED MAR 13 1980

CONTINUATION SHEET

ITEM NUMBER 7 PAGE 20

7 - DESCRIPTION

88. B. Brown Building (317 N. Farish): Ca. 1938. 2-story 3-bay brick building with stepped parapet. Tiles in center parapet read "B. Brown 838."
89. Burr Brown Annex (313 N. Farish): Ca. 1948. 2-story 4-bay commercial building built to match 317 N. Farish.
90. House (315 N. Farish): Ca. 1912. 2-story 3x2-bay house with hip roof, shiplap siding and Bungalow-style porch. Abuts commercial building in front of it.
91. Commercial building (307 N. Farish): Ca. 1930. 1-story 8-bay brick commercial building. Three storefronts each with recessed entrances.
92. Frank Jones Corner (301 N. Farish): Ca. 1923. 1-story stucco building. Former filling station. Concrete block infill.
93. Jackland (243 N. Farish): Ca. 1915. 1-story brick commercial building with canted corner entrance. Refaced.
94. Ross Used Furniture Store (229,231,233 N. Farish): Ca. 1920. 1-story brick commercial building. Refaced.
95. Brown Furniture Company Building (215,217,221,225 N. Farish): Ca. 1920. 2-story 6-bay commercial building. Segmental arch windows on side and rear elevations.
96. Thomas Furniture Company Building (207 N. Farish): Ca. 1915. 1-story 4-bay brick building with crenelated roofline and raised soldier brick enrichment.
97. Shaw's Credit Department Store (201 N. Farish): Ca. 1950. 1-story commercial brick building with canted corner entrance and concrete string course. Painted exterior.
98. Commercial building (206 N. Mill): Ca. 1928. 1-story brick commercial building with canted corner entrance. Double doors into corner entrance. Round column corner support.
99. Bale Brite Auto Painting Store (216 N. Mill): Ca. 1928. 1-story brick commercial building with stucco facade. Stepped-parapet roofline with raised rectangles in frieze.
100. Sanitary Supply Co. (217 W. Griffith): Ca. 1930. Art Deco. 2-story 4x8-bay brick building. Corners of facade enriched with raised brick piers which are topped with a shield and block pattern in concrete.
101. Stamp and Discount House (213 W. Griffith): Ca. 1917. 1-story brick commercial building with corbelled cornice, cast-iron columns, floral tie rod caps.

UNITED STATES DEPARTMENT OF THE INTERIOR
NATIONAL PARK SERVICE

**NATIONAL REGISTER OF HISTORIC PLACES
INVENTORY -- NOMINATION FORM**

FOR NPS USE ONLY

RECEIVED 10 SEP 1979

DATE ENTERED

MAR 13 1980

CONTINUATION SHEET

ITEM NUMBER 7 PAGE 21

7 - DESCRIPTION

102. Camelot Night Club (137 W. Griffith): Ca. 1915. 1-story brick commercial building. Incompatibly modernized. Intrusion.
103. Commercial building (133 W. Griffith): Ca. 1908. 1-story brick commercial building with stepped parapet roofline. Round arched windows on side elevation.
104. Commercial building (111-107 W. Griffith): Ca. 1935. 1-story brick commercial building. Marginal.
105. McLin Body Shop (136 W. Griffith): Ca. 1935. 1-story concrete block building with stuccoed facade and concrete canopy. Original double doors with transom.
106. Gaudet's Store (150 W. Griffith): Ca. 1954. 1-story concrete block building with brick facade. Intrusion.
107. Veteran's Cab Co. (300 N. Mill): Ca. 1950. 1-story concrete with enamel panel. Former gas station. Intrusion.
108. Commercial building (328 N. Mill): Ca. 1915 enlarged ca. 1930. 2x2-bay brick commercial building with corbelled frieze, arched windows on side elevation.
109. House (323 N. Roach or Alba Alley): Ca. 1920 but altered. 2x5-bay house with front gable orientation. Asbestos siding. Intrusion.
110. House (319 N. Roach or Alba Alley): Ca. 1920. 3x3-bay, front-gabled house with undercut gallery, exposed rafter-tails, deteriorated condition. Marginal.
111. House (119 Young's Alley or N. Roach): Ca. 1880. Creole cottage. 1-story 4x2-bay gable-roofed dwelling with undercut gallery. Central chimney, bracketed eaves ca. 1925.
112. House (101-103 Young's Alley or N. Roach): Ca. 1880. Creole cottage like 119 Young's Alley but without chimney and brackets.
113. House (112 Young's Alley or N. Roach): Ca. 1920. 1-story 2x3-bay hip roof house with undercut gallery and asbestos siding. Marginal.
114. Double house (321 Young's Alley or N. Roach): Ca. 1935. 4x6-bay double house with front gable orientation and exposed rafter-tails. Gabled entrance porches. Marginal.
115. House (Between Alba Alley and N. Roach): Ca. 1920. 2-story 2x3-bay house with exposed rafter-tails, asbestos siding. Poor condition. Moved to present site. Marginal.

UNITED STATES DEPARTMENT OF THE INTERIOR
NATIONAL PARK SERVICE

**NATIONAL REGISTER OF HISTORIC PLACES
INVENTORY -- NOMINATION FORM**

FOR NPS USE ONLY

RECEIVED 10 SEP 1979

MAR 13 1980

DATE ENTERED

CONTINUATION SHEET

ITEM NUMBER 7 PAGE 22

7 - DESCRIPTION

116. House (314-316 Young's Alley or N. Roach): Ca. 1880. 1-story 4x2-bay creole cottage like others. Retains original wide frieze and chamfered posts.
117. Double house (318-320 Young's Alley or N. Roach): Ca. 1910, altered ca. 1928. Bungalow style. 4x3-bay duplex with exposed rafter-tails, hip roofs, and hip roofed dormers. Asbestos siding.
118. Double house (322-324 Young's Alley or N. Roach): same as 318-320.
119. Apartment complex (107-129 W. Hamilton): Ca. 1960. Concrete block and brick veneer apartment complex. Intrusion.
120. House (142 W. Hamilton): Ca. 1925. 2x3-bay shotgun with hip roof, undercut gallery, exposed rafter-tails. Bungalow-style porch.
121. Apartment complex (151 W. Hamilton): Ca. 1960. 2-story concrete block and brick veneer apartment complex. Intrusion.
122. Gas station (400 N. Mill): Ca. 1928. 2x3-bay service station with 2 projecting canopies. Stucco with inset ceramic tiles. Stepped-parapet roofline. Pressed metal ceiling.
123. Apartment complex (402-410 N. Mill): Ca. 1960. 1-story 3-bay concrete block and brick veneer apartment building. Intrusion.
124. House (152 W. Hamilton): Ca. 1925. 2x3-bay hip-roofed cottage with undercut gallery and exposed rafter-tails. Square posts on Bungalow-style piers.
125. House (154 W. Hamilton): Same as 152 W. Hamilton.
126. House (156 W. Hamilton): Same as 152 and 154 W. Hamilton.
127. New Hope Church (144 W. Hamilton): Ca. 1960. 3x5-bay brick veneer church with modern rear addition. Steeple with arched openings and pyramided hip roof. Intrusion.
128. Commercial building (438-444 N. Mill): Ca. 1965. Modernized brick main section with concrete screens. Curved section connects to a front-gabled brick and concrete structure. Intrusion.
129. Commercial building (456 N. Mill): Ca. 1920. 1-story 2x5-bay brick commercial building. Sign covers transom. Brick veneer facade.

UNITED STATES DEPARTMENT OF THE INTERIOR
NATIONAL PARK SERVICE

**NATIONAL REGISTER OF HISTORIC PLACES
INVENTORY -- NOMINATION FORM**

FOR NPS USE ONLY

RECEIVED 10 SEP 1979

MAR 13 1980

DATE ENTERED

CONTINUATION SHEET

ITEM NUMBER 7 PAGE 23

7 - DESCRIPTION

130. House (145 W. Oakley): Ca. 1910. 1-story 3x3-bay front-gabled house with undercut gallery. Brick veneer. Picture window. Intrusion.
131. Double house (137 W. Oakley): Ca. 1930. 1-story 4x3-bay front-gable orientation and gable-roofed entrance porches at end bays. Bungalow-style piers, squared columns, exposed rafter tails. Asbestos siding.
132. House (131 W. Oakley): Ca. 1915. Bungalow style. 1-story 2x4-bay house with a side addition (an enclosed porte-cochere).
133. Double house (535 Jones Alley): Ca. 1977. 6x3-bay double house. Intrusion.
134. Double house (Jones Alley): Ca. 1960. 4x7-bay front-gabled house with asbestos siding. Intrusion.
135. House (133 W. Oakley): Ca. 1930. 2x3-bay shotgun with modern windows, siding, and porch. Intrusion.
136. Double house (129 W. Oakley): Ca. 1930. Bungalow style. 1-story 4x4-bay double house with gabled entrance porches. Exposed rafter-tails, squared posts on brick piers. Vertically divided window sash.
137. House (121 W. Oakley): Ca. 1915. 1-story 3x3-bay hip-roofed dwelling with hip-roofed dormer and entrance porch. Altered. Marginal.
138. Commercial building (117 W. Oakley): Ca. 1920. 1-story, 2-bay frame commercial building with gable roof and "boomtown" front. Shiplap siding, shed-roof rear addition.
139. House (115 W. Oakley): Ca. 1905. 1-story 2x3-bay shotgun cottage with undercut gallery and gable roof. Squared posts with molded capitals. Moved to present site after 1925.
140. House (113 W. Oakley): Ca. 1905. 1-story 2x3-bay shotgun cottage with undercut gallery and hip roof. Squared posts with molded capitals. Moved to present site after 1925.
141. House (111 W. Oakley): Ca. 1905. 1-story 2x3-bay shotgun cottage with undercut gallery and hip roof. Picture window. Squared posts with molded capitals. Moved to present site after 1925.
142. House (109 W. Oakley): Ca. 1905. 1-story 2x3-bay shotgun cottage with undercut gallery and hip roof. Squared posts with molded capitals. Moved to present site after 1925.

UNITED STATES DEPARTMENT OF THE INTERIOR
NATIONAL PARK SERVICE

**NATIONAL REGISTER OF HISTORIC PLACES
INVENTORY -- NOMINATION FORM**

FOR NPS USE ONLY

RECEIVED 10 SEP 1979

DATE ENTERED

MAR 13 1980

CONTINUATION SHEET

ITEM NUMBER

7

PAGE

24

7 - DESCRIPTION

143. House (108 W. Oakley): Ca. 1930. Bungalow. 1-story 2x2-bay front-gabled house with front and rear undercut galleries. Squared posts on brick piers. Asbestos siding.
144. Double house (110 W. Oakley): Ca. 1930. Bungalow style. 1-story 4x6-bay front-gabled double house with undercut gallery, exposed rafter-tails. Squared posts in brick piers. Asbestos siding.
145. Double house (114 W. Oakley): Ca. 1930. Bungalow style. 1-story 4x4-bay front-gabled house with undercut gallery, exposed rafter-tails, vertically divided window sash. Replaced posts supported by large pyramidal concrete piers with vermiculated raised rectangles.
146. House (120 W. Oakley): Ca. 1930. Bungalow style. 1-story 4x2-bay front-gabled house with exposed rafter-tails. Projecting gabled porch. Rear addition. Asbestos siding.
147. House (128 W. Oakley): Ca. 1900. 1-story 7x6-bay front-gabled house with undercut gallery and polygonal bay. Probably L-plan house originally; enlarged in the 1920s. Same Bungalow-style features.
148. House (138 W. Oakley): Ca. 1900. 1-story 5x6-bay house with rear addition. Hip roof with central gable which is enriched with cut-out decoration. Bungalow-style porch has been enclosed.
149. Double house (140-142 Oakley): Ca. 1925. Bungalow style. 1-story 4x5-bay front-gabled double house with gabled entrance porches at end of bays. Exposed rafter-tails. Columns in group on brick piers support porches. Latticed vents in gables.
150. Double house (146 W. Oakley): Ca. 1925. Bungalow style. 1-story 4x2-bay front-gabled house with rear addition and front gabled porches. Wide brick piers. Doors with vertically divided sash.
151. Apartment house (148 W. Oakley): Ca. 1950. 2-story 1x5-bay building with asbestos siding. Intrusion.
152. House (150 W. Oakley): Ca. 1890. Queen Anne cottage. 1-story 3x6-bay hip roof house with central entrance flanked by polygonal bays. Bays terminate in pedimented gabled with cut-out decorations. Queen Anne sash window. 2-story, hip-roofed rear section. Added porch with Bungalow-style features.
153. Commercial building (500 N. Mill): Ca. 1950. 1-story 7x4-bay brick building with tile coping.
154. George Washington Carver Municipal Library (516 N. Mill): Ca. 1956. 1-story 7x4-bay concrete and brick building with recessed off-center entrance, concrete piers. Large plate glass windows. Marginal.

UNITED STATES DEPARTMENT OF THE INTERIOR
NATIONAL PARK SERVICE

**NATIONAL REGISTER OF HISTORIC PLACES
INVENTORY -- NOMINATION FORM**

FOR NPS USE ONLY

RECEIVED 10 SEP 1979

DATE ENTERED

MAR 13 1980

CONTINUATION SHEET

ITEM NUMBER 7 PAGE 25

7 - DESCRIPTION

155. McCarty Holman Warehouse and office (453 N. Mill): Warehouse section ca. 1915, office section ca. 1928 with later additions. 2-story 11x5-bay brick pilastered building with stepped Art Deco door surround and a tiled sloped roof. This building is attached to the warehouse section whose original brick is now clad with stucco. Side and rear retain original brick with arched window and door openings. Same original signage.
156. House (151 W. Church): Ca. 1925. Bungalow style. 1-story 2x3-bay front-gabled house with shiplap siding, exposed rafter-tails, and Bungalow-style porch.
157. House (149 W. Church): 1900. 1-story 2x3-bay hip-roofed house with gabled porch which has been partially enclosed, modern porch added. Asbestos siding.
158. House (145 W. Church): Ca. 1900. 1-story 3x3-bay hip-roofed house with Bungalow-style additions. Gabled dormer.
159. House (135 W. Church): Ca. 1900. Queen Anne cottage. 1-story 2x4-bay clapboarded house constructed on an L-plan. Gables enriched with imbricated and sawtooth shingles.
160. House (129 W. Church): Ca. 1900. Queen Anne cottage. 1-story 4x3-bay, L-plan house with pedimented front gable which is enriched with cut-out vergeboards and sawtooth shingles.
161. House (104 W. Church): Ca. 1900. 1-story 3x2-bay L-plan house with asbestos siding and Bungalow-style porch.
162. House (103 Graves Alley): Ca. 1905. 2x2-bay shotgun cottage with hip roof, undercut gallery, squared posts and asbestos siding.
163. House (105 Graves Alley): Ca. 1905. 1-story 2x3-bay, front-gabled house. Modernized. Marginal.
164. House (116 W. Church): Ca. 1900 with later alterations. 1-story L-plan house. Original porch enclosed, Bungalow style porch added. Asbestos siding. Marginal.
165. House (118 W. Church): Ca. 1930. 1-story 3x3-bay hip roof house with narrow board siding, exposed rafter-tails. Gabled porch has been partially enclosed.
166. Double house (128-130 W. Church): Ca. 1950. 6x1-bay gable-roofed duplex. Intrusion.

UNITED STATES DEPARTMENT OF THE INTERIOR
NATIONAL PARK SERVICE

**NATIONAL REGISTER OF HISTORIC PLACES
INVENTORY -- NOMINATION FORM**

FOR NPS USE ONLY

RECEIVED 10 SEP 1979

DATE ENTERED MAR 13 1980

CONTINUATION SHEET

ITEM NUMBER 7 PAGE 26

7 - DESCRIPTION

167. House (126 Parkers Alley): Ca. 1903. 2x3-bay hip-roofed shotgun cottage with undercut gallery and squared posts. Asbestos siding. Moved to present location after 1948.
168. House (608 Parkers Alley): Ca. 1903. 2x3-bay hip-roofed house with undercut gallery. Pipe posts.
169. House (612 Parkers Alley): Same as 608.
170. House (614 Parkers Alley): Same as 608.
171. Commercial building (part of Crescent Laundry Complex, 735 N. Farish): 2-story concrete block building with gable roof. Intrusion.
172. House (619 Parkers Alley): Ca. 1903. 2x3-bay hip-roofed shotgun cottage with undercut gallery and Bungalow-style porch posts.
173. House (617 Parkers Alley): Same as 619 Parkers Alley.
174. House (613 Parkers Alley): Same as 619 Parkers Alley.
175. House (609 Parkers Alley): Same as 619 Parkers Alley.
176. Apartment house (134 W. Church): Ca. 1915. 2-story 4x8-bay front-gabled building with undercut gallery and stuccoed Bungalow-style porch. Exposed rafter-tails.
177. Edward Lee Hotel (144 W. Church): Ca. 1900 with rear addition ca. 1942 and front facade ca. 1970. Main block was a 1-story L-plan house. This was enlarged and 2-story stuccoed addition added. Facade is brick veneer with a stepped parapet.
178. House (148 W. Church): Ca. 1928. Bungalow style. 1-story 3x3-bay front-gabled house with projecting front-gabled porch. Exposed rafter-tails. Vertically divided window sash. Aluminum siding.
179. House (152 W. Church): Ca. 1900. 1-story L-plan house which has been enlarged front and rear. Marginal.
180. Mill Building, Former Seed House (630 N. Mill): Ca. 1900. 2-and-a-half-story, monitor-roofed industrial structure which is frame-clad with vertical board covered with asphalt siding. Tarpaper roof. Poor condition.
181. Former Mixing Plan and Cotton Storage Building (Monument): Ca. 1920. 1-story 7x3-bay shed-roofed building clad with corrugated metal.

UNITED STATES DEPARTMENT OF THE INTERIOR
NATIONAL PARK SERVICE

**NATIONAL REGISTER OF HISTORIC PLACES
INVENTORY -- NOMINATION FORM**

FOR NPS USE ONLY

RECEIVED 10 SEP 1979

DATE ENTERED MAR 13 1980

CONTINUATION SHEET

ITEM NUMBER 7 PAGE 27

7 - DESCRIPTION

182. Former Hull House (105 Monument): Ca. 1912. 2-and-a-half-story gable-roofed industrial building clad with corrugated metal.
183. Shopping Plaza (100 W. Monument): Ca. 1970. 1-story modern building. Intrusion.
184. House (128 W. Monument): Ca. 1930. Bungalow style. 1-story 3x2-bay house with jerkinhead roof, central dormer and carport.
185. Commercial structure (128 W. Monument, in front of house listed above): Ca. 1930. 1-story concrete block building with stepped-parapet roofline.
186. House (130 W. Monument): Ca. 1920. Bungalow style. 1-story 2x3-bay front-gabled house with exposed rafter-tails and undercut gallery. Bungalow-style piers, replaced posts.
187. House (135 W. Monument): Ca. 1900. Queen Anne cottage. 1-story 4x3-bay L-plan house with cut-out vergeboards and diamond-shaped gable decoration. Turned posts. Door surround with transom and sidelights.
188. House (142 W. Monument): Ca. 1930. Bungalow style. 1-story 3x7-bay front-gabled house with undercut gallery, exposed rafter-tails and Bungalow-style piers and posts. 4-over-4 sash.
189. House (146 W. Monument): Ca. 1930. Bungalow style. Same as 14 with the exception of vertically divided sash.
190. House (148 W. Monument): Ca. 1900. 1-story cruciform-plan house with pedimented front gable. Undercut gallery with chamfered posts.
191. House (154 W. Monument): Ca. 1860. 1-story 4x1-bay creole cottage with undercut gallery and paneled Greek Revival posts. 6-over-6 sash.
192. Commercial building (700 N. Mill): Ca. 1930. 1-story brick commercial building with canted corner entrance and hinged brick corners. Entrance bay has stepped parapet and tile-roofed door hood.
193. Commercial building (701 N. Mill): Ca. 1928. 1-story 6x3-bay brick building with peaked and stepped parapet. Original storefronts and canopy.
194. S. & S. Luncheonette (717 N. Mill): Ca. 1950. 1-story 3x1-bay concrete block and brick veneer building with central entrance.

UNITED STATES DEPARTMENT OF THE INTERIOR
NATIONAL PARK SERVICE

FOR NPS USE ONLY

RECEIVED 10 SEP 1979

DATE ENTERED MAR 13 1980

**NATIONAL REGISTER OF HISTORIC PLACES
INVENTORY -- NOMINATION FORM**

CONTINUATION SHEET

ITEM NUMBER 7 PAGE 28

7 - DESCRIPTION

195. Storage shed (rear of Botnick Court): 1-story 3x1-bay concrete block. Intrusion.
196. House (716 N. Mill): Ca. 1905. 2x4-bay shotgun cottage with hip roof. Undercut gallery. Squared posts, asbestos siding.
197. House (718 N. Mill): Same as 716 N. Mill.
198. House (101 Botnick Court): Ca. 1930. Bungalow style. 1-story 2x3-bay front-gabled house with undercut gallery. 3 brick piers and 2 tapered posts support porch. Narrow board siding.
199. House (103 Botnick Court): Like 101 Botnick Court but missing center support and pier.
- 200-202. Houses (105,107,109 Botnick Court): Ca. 1930. Bungalow style. 1-story 2x3-bay front-gabled cottages smaller than 101 and 103 Botnick Court. Undercut galleries. Exposed rafter-tails, shiplap siding.
203. House (151 Botnick Court): Ca. 1905. 1-story 2x4-bay shotgun cottage with hip roof. Undercut gallery. Replaced posts, asbestos siding.
- 204-211. Houses (1,2,3,4,5,6,7,8 Cox Alley): Ca. 1930. 1-story 2x3-bay clapboard front-gabled cottages with exposed rafter-tails, undercut galleries, squared posts.
- 212-216. Double houses (124-126, 130-132, 136-138, 154-156, 150-152 Botnick Court): Ca. 1950. 1-story 6x2-bay double houses with replaced porches and asbestos siding. Intrusion.
217. House (722 N. Mill): Ca. 1890. Queen Anne cottage. 1-story 4x3-bay L-plan house with two shotgun cottages attached in rear. Entrance with sidelights and transom. Fluted window surrounds with corner blocks. Porch with turned posts. Diamond gable ornament. Asbestos siding.
218. Silver Spoon (721 N. Mill): Ca. 1950. 1-story 2-bay concrete block commercial building with brick veneer facade.
219. Commercial building (735 N. Mill): Date undetermined. 6-bay concrete block commercial building. Altered openings on southern portion. Marginal.
220. Stokes Grocery (737 N. Mill): Date undetermined. 1-and-a-half-story, 3x3-bay brick commercial building with central entrance which is flanked by long narrow windows. Stepped parapet with recessed rectangles in frieze. Small rectangular openings below frieze.

UNITED STATES DEPARTMENT OF THE INTERIOR
NATIONAL PARK SERVICE

FOR NPS USE ONLY

RECEIVED 10 SEP 1979

DATE ENTERED

MAR 13 1980

**NATIONAL REGISTER OF HISTORIC PLACES
INVENTORY -- NOMINATION FORM**

CONTINUATION SHEET

ITEM NUMBER 7 PAGE 29

7 - DESCRIPTION

221. House (730 N. Mill): Ca. 1915. Bungalow style. 1-story 2x3-bay gable-roofed shotgun cottage with undercut gallery, exposed rafter-tails, Bungalow-style porch posts on brick piers. Asbestos siding.
- 222-235. Fourteen houses (109,111,113,115,117,119,121,123,125,127,131,133,135,137 Leonard Court): Ca. 1930. Bungalow style. 1-story 2x3-bay gabled houses. Each has undercut gallery and Bungalow-style posts in three brick piers. Some are missing the central post. All have narrow clapboard siding and vertically divided door sash.
- 236-237. Double houses (141-143, 145-147 Leonard Court): Ca. 1950. 1-story 6x2-bay double houses with shiplap siding, exposed rafter-tails, and squared posts. Intrusion.
238. House (839 N. Farish): Ca. 1900. 1-story 2x2-bay front-gabled house with undercut entrance bay. Paired window on front elevation, asbestos siding.
239. House (837 N. Farish): Ca. 1900. Like 839 N. Farish but with a shotgun house attached on the side elevation, forming an L-plan.
240. Double house (146-148 Leonard Court): Date undetermined. Like 141-143, 145-147. Intrusion.
- 241-250. Ten houses (142,140,136,134,130,128,126,124,120,118 Leonard Court): Ca. 1930. Bungalow-style like ones on other side of court (109-137 Leonard Court).
251. R. Stokes Used Cars (742 N. Mill): Ca. 1977. Small prefabricated metal building. Intrusion.
252. Stokes Wrecking (741 N. Mill): Ca. 1970. Front-gabled 2-bay prefabricated metal building. Intrusion.
- 253-254. Two double houses (745-747, 751-753 N. Mill): Ca. 1930. Bungalow style. 1-story 4x4-bay front-gabled double houses. Vertically divided sash, shiplap siding. Gabled-roofed porches at end bays.
255. Gas station (757 N. Mill): Ca. 1928. 1-story 3x2-bay stuccoed gas station with front and rear canopy. Stepped parapet. Central entrance. Transoms above large windows.
256. House (746 N. Mill): Ca. 1915. 1-story 2x3-bay front-gabled house. Modernized doors and windows. Asbestos siding. Intrusion.

UNITED STATES DEPARTMENT OF THE INTERIOR
NATIONAL PARK SERVICE

FOR NPS USE ONLY

RECEIVED 10 SEP 1979

DATE ENTERED

MAR 13 1980

NATIONAL REGISTER OF HISTORIC PLACES
INVENTORY -- NOMINATION FORM

CONTINUATION SHEET

ITEM NUMBER 7 PAGE 30

7 - DESCRIPTION

257. House (766 $\frac{1}{2}$ N. Mill): Ca. 1923. Bungalow style. 1-story 2x3-bay hip-roofed house with exposed rafter-tails. Bungalow-style porch posts in brick piers. Vertically divided door sash. Asbestos siding.
- 258-260. Three houses (744, 748, 748 $\frac{1}{2}$ N. Mill): Ca. 1930. Bungalow style. 1-story 2x3-bay houses with exposed rafter-tails and undercut galleries. Originally each house had 3 Bungalow-style posts on brick piers. 744 has had posts replaced. 748 and 748 $\frac{1}{2}$ are missing central posts. Vertically divided window and door sash.
- 261-262. Two houses (754, 756 N. Mill): Ca. 1923. 1-story 2x3-bay shotgun cottages with undercut galleries, pipe posts and asbestos siding.
263. Magee's Cafe (758 N. Mill): Ca. 1950. 2-story 3x6-bay brick commercial building with central entrance, flanked by 2 large windows. Concrete belt course above second-floor windows, tile coping.
264. House (155 W. Cohea): Ca. 1930. Bungalow style. 1-story 3x3-bay house with hip roof, undercut gallery, exposed rafter-tails. 1 bay or porch enclosed.
265. Double house (153 W. Cohea): Ca. 1930. Bungalow style. 1-story 4x3-bay front-gabled double house with exposed rafter-tails, undercut gallery supported on squared posts and brick piers. Poor condition.
266. Double house (147-149 W. Cohea): Ca. 1960. Modern double house set back from facade line. Intrusion.
267. House (143 W. Cohea): Ca. 1920. Bungalow style. 1-story 2x3-bay front-gabled dwelling with bracketed eaves and exposed rafter-tails. Vertically divided window sash. Squared posts on brick piers. Shiplap siding.
268. House (139 W. Cohea): Ca. 1920. Same as 143 W. Cohea but with 4-over-4 sash and wider porch posts.
269. House (137 W. Cohea): Ca. 1920. Bungalow style. 1-story 2x3-bay front-gabled dwelling with projecting gabled porch. Squared posts on brick piers. Asbestos siding.
270. House (133 W. Cohea): Ca. 1900. 1-story cruciform-plan house with three projecting gabled sections. Asbestos siding. 1 outbuilding.
271. House (133 Short Cohea): Ca. 1920. 1-story 2x4-bay hip-roofed cottage with recessed entrance bay, exposed rafter-tails, shiplap siding. Paired window on front elevation.

UNITED STATES DEPARTMENT OF THE INTERIOR
NATIONAL PARK SERVICE

FOR NPS USE ONLY

RECEIVED 10 SEP 1979

DATE ENTERED

MAR 13 1980

**NATIONAL REGISTER OF HISTORIC PLACES
INVENTORY -- NOMINATION FORM**

CONTINUATION SHEET

ITEM NUMBER 7 PAGE 31

272. House (134 Short Cohea): Ca. 1920. 1-story 3x3-bay hip-roofed cottage with exposed rafter-tails. Probably originally like 133 Short Cohea, but porch has been enlarged and enclosed.
- 273-275. Three houses (129,125,123 W. Cohea): Ca. 1900. 1-story 2x4-bay houses. Each has hip roof and polygonal bay on the front elevation. Recessed side hall entrances. Gable projects from porch roof. Asbestos-clad.
276. Double house (119-121 W. Cohea): Ca. 1930. 1-story 4x3-bay front-gabled house with exposed rafter-tails and projecting entrance porches at end bays.
277. Double house (115-117 W. Cohea): Ca. 1920. Bungalow style. 1-story 4x5-bay front-gabled house with undercut gallery and exposed rafter-tails. Tapering posts on brick piers.
278. House (97 Cameron Place): Ca. 1930. 1-story 2x3-bay front-gabled cottage with exposed rafter-tails and attached porch. Asbestos siding, replaced posts.
279. House (98 Cameron Place): Ca. 1930. 1-story 2x3-bay front-gabled house with undercut gallery and exposed rafter-tails. Vertically divided window sash. Asbestos siding, replaced posts.
- 280-282. Houses (103,102,101 Cameron Place): Ca. 1930. 1-story 2x4-bay front-gabled cottages with narrow board siding and exposed rafter-tails. Replaced posts.
283. House (110 W. Cohea): Ca. 1900. 1-story 2x4-bay hip-roofed house with projecting front and side bays. Front bay terminates in pedimented gable embellished with sawtooth shingles. Wide fluted columns.
284. House (112 W. Cohea): Ca. 1920. 1-story 3x3-bay house with hip roof and porch with projecting gable. Shiplap siding, replaced posts.
285. House (118 W. Cohea): Ca. 1920. 1-story 2x3-bay shotgun cottage with front gable roof and undercut gallery. Modern posts. Shiplap siding.
286. House (122 W. Cohea): Ca. 1920. 1-story 2x4-bay hip-roofed shotgun cottage with undercut gallery and Bungalow-style porch posts. Aluminum canopy.
287. House (128 W. Cohea): Ca. 1925. Bungalow style. 1-story 3x3-bay front-gabled house with projecting gable-roofed porch and exposed rafter-tails. Bracketed eaves on front elevation. Double and triple posts in brick piers. Vertically divided window sash.

UNITED STATES DEPARTMENT OF THE INTERIOR
NATIONAL PARK SERVICE

**NATIONAL REGISTER OF HISTORIC PLACES
INVENTORY -- NOMINATION FORM**

FOR NPS USE ONLY

RECEIVED 10 SEP 1979

DATE ENTERED MAR 13 1980

CONTINUATION SHEET

ITEM NUMBER 7 PAGE 32

7 - DESCRIPTION

288. House (140 W. Cohea): Ca. 1925. Bungalow style. 1-story 3x3-bay house with hip roof and undercut gallery. Exposed rafter-tails. Bungalow-style porch posts.
- 289-290. Two double houses (144-146, 148-150 W. Cohea): Ca. 1925. Bungalow style. 1-story 4x3-bay front-gabled double houses with gabled entrance porches, exposed rafter-tails. Squared posts on brick piers.
291. Double house (962 Kane): Ca. 1930. Bungalow style like 144-146 and 148-150 W. Cohea. Poor condition.
292. Church (960 Kane): Ca. 1935. 3x6-bay concrete block structure with central gable and square towers which terminate in crenelated battlements. Recessed entrance. Exposed rafter-tails.
293. Double house (952-954 Kane): Ca. 1930. 1-story 4x2-bay front-gabled double house with gabled entrance porches. Bungalow-style porch posts. Shiplap siding.
294. House (950 Kane): Ca. 1930. Bungalow style. 1-story 2x2-bay gable-roofed house with exposed rafter-tails, front gable orientation, Bungalow-style porch posts. Board-and-batten gable.
- 295-296. Two multifamily houses (969-971, 965-967 Kane): Ca. 1930. Bungalow style. 1-story 4x7-bay front-gabled houses with front and rear undercut galleries. Exposed rafter-tails. Squared posts on brick piers. Paired windows.
297. House (957 Kane): Ca. 1930. 1-story 3x2-bay front-gabled house with exposed rafter-tails and undercut gallery. Square posts on brick piers.
298. House (955 Kane): Same as 957 Kane but with replaced posts.
299. House (156 W. Cohea): Ca. 1930. 1-story 3x3-bay house with front gable orientation, undercut gallery, exposed rafter-tails. Paired windows. Rear addition.
300. Commercial building (960 N. Mill): Ca. 1950. 1-story concrete block building. Intrusion.
301. Garage (1000 N. Mill): 1-story 1x2-bay corrugated metal garage with front gable orientation.
302. Industrial building (1000 N. Mill): Ca. 1957. 2-story and hip-roofed with monitor, Corrugated metal building like the following building.

UNITED STATES DEPARTMENT OF THE INTERIOR
NATIONAL PARK SERVICE

FOR NPS USE ONLY

RECEIVED 10 SEP 1979

DATE ENTERED

MAR 13 1980

**NATIONAL REGISTER OF HISTORIC PLACES
INVENTORY -- NOMINATION FORM**

CONTINUATION SHEET

ITEM NUMBER 7 PAGE 33

7 - DESCRIPTION

303. Industrial building (1000 N. Mill): Ca. 1930. 2-story and hip-roofed with monitor. Corrugated metal.
304. Office building (1000 N. Mill): Ca. 1898. 1-story frame building with exposed rafter-tails. Remodeled and enlarged. Retains polygonal bay. Moved from south-east corner of property where garage is now.
305. Industrial building (1000 N. Mill): Ca. 1898. 2-story 12-bay brick building with stepped-parapet end walls. Segmental arched brickwork above windows. Additions have somewhat changed the original building configuration.
306. Industrial building (1000 N. Mill): Ca. 1957. Gable-roofed, corrugated metal industrial building.
307. House (155 W. Davis): Ca. 1910. 1-story 4x1-bay creole cottage with entrances in second and third bays. Projecting porch. Gable roof with sawtooth shingles decorating the pediments at gable ends.
308. House (147 W. Davis): Ca. 1910. Creole cottage like 155 W. Davis but with board-and-batten siding.
309. House (131 W. Davis): Ca. 1930. 1-story 3x2-bay hip-roofed cottage with exposed rafter-tails.
310. House (129 W. Davis): Ca. 1920. Bungalow style. 1-story 2x2-bay hip-roofed house with exposed rafter-tails. Triple posts on brick piers. Undercut gallery.
311. House (127 W. Davis): Ca. 1900, additions ca. 1930. 1-story hip-roofed house extended on the front elevation by front-gabled wings with exposed rafter-tails. Dormer window. Door surround with sidelights and transoms.
312. House (123 W. Davis): Ca. 1920. 1-story 2x3-bay house with front gable orientation, undercut gallery, and exposed rafter-tails.
313. House (115 W. Davis): Ca. 1920. 1-story 2x3-bay house with hip roof, exposed rafter-tails and undercut gallery. Replaced porch posts.
314. House (113 E. Davis): Ca. 1905. 1-story 2x2-bay house with hip roof. Hip-roofed projecting bay on side elevation. Porch has been enclosed. Asbestos siding.
315. House (121 E. Davis): 1-story front-gabled house. Modernized. Intrusion.

UNITED STATES DEPARTMENT OF THE INTERIOR
NATIONAL PARK SERVICE

FOR NPS USE ONLY

RECEIVED 10 SEP 1979

MAR 13 1980

DATE ENTERED

**NATIONAL REGISTER OF HISTORIC PLACES
INVENTORY -- NOMINATION FORM**

CONTINUATION SHEET

ITEM NUMBER 7 PAGE 34

7 - DESCRIPTION

316. House (124 E. Davis): Ca. 1910. 1-story 4x3-bay house with undercut gallery. Squared posts with woodstrip capitals.
317. House (1018 N. Farish): Ca. 1930. Bungalow style. 1-story 3x2-bay house with hip roof, exposed rafter-tails. Bungalow-style column on brick pier. Partially enclosed porch.
- 318-319. Two double houses (128-130 E. Davis): Ca. 1950. 1-story 4x5-bay houses with front gable orientation. Intrusion.
320. Double house (140 E. Davis): Ca. 1910. 1-story 4x4-bay house with front gable orientation. Projecting porch with turned and bracketed posts. Exposed rafter-tails.
321. Double house (142-144 E. Davis): Ca. 1930. 1-story gable-roofed house with projecting gable-roofed porches. Paired windows with 6-over-6 sash. Shiplap siding.
322. House (146 E. Davis): Ca. 1910. 1-story 3x2-bay hip-roofed cottage with undercut gallery and rear addition. Asbestos siding. Replaced posts.
323. House (154 E. Davis): Ca. 1890. Queen Anne style. 1-story L-plan cottage with elaborate gable treatment: diagonal beaded board, cut-out vergeboards, round ornament with pinwheel design. Porch posts connected by latticed arches.
324. House (160 E. Davis): Ca. 1900. 1-story gable-roofed house clad with aluminum siding. Some 6-over-6 sash. Marginal.
- 325-326. Two double houses (1113-1115, 1117-1119 Blair): Ca. 1930. Bungalow style. 1-story 4x3-bay front-gabled houses with exposed rafter-tails. Wood posts on brick piers support entrance porches at end bays.
327. House (1121 Blair): Ca. 1920. Bungalow style. 1-story 2x4-bay front-gabled house with undercut gallery, brackets and exposed rafter-tails. Porch posts on brick piers. Paired windows, vertically divided sash.
328. House (1123 Blair): Ca. 1920. Bungalow style. Like 1121 but is 3x3-bay and 1 bay of porch has been enclosed.
329. House (1112 Blair): Ca. 1915. Bungalow style. 1-story 3x3-bay hip-roofed house with hip-roofed dormer, undercut gallery and exposed rafter-tails. Polygonal bay window on front elevation. Porch supports are brick piers. Rear addition. Concrete block garage in rear.

UNITED STATES DEPARTMENT OF THE INTERIOR
NATIONAL PARK SERVICE

FOR NPS USE ONLY

RECEIVED 10 SEP 1979

DATE ENTERED

**NATIONAL REGISTER OF HISTORIC PLACES
INVENTORY -- NOMINATION FORM**

CONTINUATION SHEET

ITEM NUMBER 7 PAGE 35

7 - DESCRIPTION

330. Church (1108 Blair): Ca. 1960. 2-story front-gabled brick church. Intrusion.
331. House (214 E. Davis): Ca. 1900. 1-story 2x3-bay shotgun cottage with gable roof. Porch with turned and bracketed posts.
332. House (220 E. Davis): Ca. 1890. 1-story 2x2-bay L-plan house with hip roof and hip roofed projecting bay on the side elevation. Pedimented gable. Shiplap siding. Modernized porch.
333. House (224 E. Davis): Ca. 1900. 1-story 3x2-bay L-plan house with Bungalow-style porch.
- 334-335. Two houses (1124, 1128 Short Davis): Ca. 1925. 1-story 2x3-bay hip-roofed cottages with undercut gallery, exposed rafter-tails, wood posts, and asbestos siding. Modernized windows. New board-and-batten on front elevation. Marginal.
336. House (223 Fortification): Ca. 1890. 1-story 2x3-bay shotgun cottage with ell. Wide frieze. Projecting porch with turned posts. Asbestos siding.
337. House (227 Fortification): Ca. 1900. Queen Anne style. 1-story 2x2-bay hip-roofed cottage with gabled porch. One original turned post with spool-turned bracket.
338. House (231 Fortification): Ca. 1928. Bungalow style. 1-story 3x3-bay house with projecting sections and jerkinhead roof. Exposed rafter-tails. Projecting porch with jerkinhead roof. Asphalt siding.
339. House (243 Fortification): Ca. 1928. Bungalow style. 1-story 3x4-bay shiplap sided house with hip roofed projecting porch, brackets and exposed rafter-tails. 9-over-1 sash. Bungalow-style posts in brick piers.
340. House (230 E. Davis): Ca. 1900. 1-story 4x3-bay L-plan house with turned posts. Asbestos siding.
341. House (238 E. Davis): Ca. 1920. 1-story 3x2-bay gable-roofed house with central entrance. Modern alterations. Marginal.
342. House (242 E. Davis): Ca. 1900. 1-story 2x4-bay shotgun cottage with hip roof and undercut gallery. Modernized porch columns and front window.
343. House (244 E. Davis): Ca. 1915. Bungalow style. 1-and-a-half-story, 3x4-bay house with front gable orientation, brackets and exposed rafter-tails. Projecting front gabled porch. 9-over-1 sash. Brick piers. Paneled chimney.

UNITED STATES DEPARTMENT OF THE INTERIOR
NATIONAL PARK SERVICE

FOR NPS USE ONLY

RECEIVED 10 SEP 1979

DATE ENTERED

**NATIONAL REGISTER OF HISTORIC PLACES
INVENTORY -- NOMINATION FORM**

CONTINUATION SHEET

ITEM NUMBER 7 PAGE 36

7 - DESCRIPTION

344. Double house (252½ E. Davis): Ca. 1930. 1-story 4x3-bay front-gabled house with gable-roofed entrance porches. Bungalow-style piers. Shiplap siding.
345. House (258 E. Davis): Ca. 1920. Bungalow style. 1-and-a-half-story 3x4-bay front-gabled house with brackets and exposed rafter-tails. Central entrance with transom. Asbestos siding.
346. Double house (260 E. Davis): Ca. 1915. 1-story 4x6-bay front-gabled house with exposed rafter-tails and modernized projecting porch. Asphalt siding.
347. Double house (262 E. Davis): Ca. 1900 with later additions. 1-story 4x2-bay house with partial hip roof. One end is gabled; the other is hipped. Porch ca. 1925. Shiplap siding.
348. House (907 Lamar): Ca. 1900. 1-story 4x2-bay frame house with gable roof. Originally this was 5 bays across front with central entrance, but porch has been partially enclosed.
349. House (265 E. Davis): Ca. 1890. Queen Anne style. 1-story 2x3-bay house with hip roof and projecting polygonal bay. Pedimented gable enriched with clipped shingles. Asbestos siding.
350. House (261 E. Davis): Ca. 1900. 1-story 2x1-bay shotgun cottage with undercut gallery. Replaced posts. Asbestos siding.
351. House (253 E. Davis): Ca. 1925. 1-story 3x3-bay house with hip roof and exposed rafter-tails. Bungalow-style porch posts, brick piers with Colonial Revival-style stickwork porch screen.
352. House (247 E. Davis): Ca. 1920. 1-story 2x3-bay hip-roofed house with undercut gallery, exposed rafter-tails. Replaced posts on Bungalow-style piers.
353. House (245 E. Davis): Ca. 1920. 1-story 2x3-bay front-gabled house with undercut gallery. Bungalow-style porch posts. 6-over-6 sash. Paired window on front elevation.
354. House (243 E. Davis): Ca. 1920. Bungalow style. 1-and-a-half-story 3x3-bay front-gabled house with undercut gallery, brackets and exposed rafter-tails. 9-over-1 sash. Double and triple posts. Shed-roofed dormer.
355. House (237 E. Davis): Ca. 1920. 1-story 2x3-bay front-gabled house with undercut gallery, squared posts, exposed rafter-tails. 6-over-6 sash. Paired window on front elevation. Asbestos siding.

UNITED STATES DEPARTMENT OF THE INTERIOR
NATIONAL PARK SERVICE

FOR NPS USE ONLY

RECEIVED 10 SEP 1979

DATE ENTERED

MAR 13 1980

**NATIONAL REGISTER OF HISTORIC PLACES
INVENTORY -- NOMINATION FORM**

CONTINUATION SHEET

ITEM NUMBER 7 PAGE 37

7 - DESCRIPTION

356. House (227 E. Davis): Ca. 1915. 1-story 2x3-bay house with hip roof and exposed rafter-tails. Front and side porch. 2-over-2 sash. Clapboard siding.
- 357-358. Houses (223,225 E. Davis): Ca. 1930. 1-story 2x3-bay front-gabled houses. Each has undercut gallery, exposed rafter-tails and vertically divided sash. Paired windows on front elevations. Asbestos siding.
359. House (219 E. Davis): Ca. 1890. 1-story 2x1-bay L-plan house with gable-roofed ell and hip-roofed addition. Clapboard. Entrance porch ca. 1930.
360. House (217 E. Davis): Ca. 1930. Bungalow style. 1-story 2x3-bay house with hip roof, projecting porch.
361. House (211 E. Davis): Ca. 1920. 1-story 3x3-bay house with hip roof, exposed rafter-tails, undercut gallery and Bungalow-style porch posts. Clapboard siding.
362. House (209 E. Davis): Ca. 1920. 1-story 3x4-bay house with front gable orientation, undercut gallery and Bungalow-style porch supports. Asbestos siding.
363. House (207 E. Davis): Ca. 1920. 1-story 3x4-bay house with hip roof, undercut gallery, exposed rafter-tails and Bungalow-style porch supports.
364. House (205 E. Davis): Ca. 1920. Bungalow style. 1-story 3x6-bay house with front gable orientation and exposed rafter-tails. Brick piers flank steps. Bungalow-style posts on piers support porch.
365. House (1029 Blair): Ca. 1900. 1-story 3x1-bay house with gable roof and rear and side additions. Pedimented gabled. Modernized. Brick veneer cladding. Intrusion.
366. House (153 E. Davis): Ca. 1890. Queen Anne style. 1-story 4x3-bay L-plan cottage with polygonal bay, sawtooth shingled gable. Round gable ornament with cut-out star pattern. Turned posts and brackets, original door.
367. Apartment house (149 E. Davis): Ca. 1930. Bungalow style. 2-story 3x2-bay fourplex with two tiered projecting porches. Hip roof with exposed rafter-tails. Vertically divided window sash. Tapered columns.
368. House (147 E. Davis): Ca. 1920. 1-story 2x3-bay front-gabled house with undercut gallery, exposed rafter-tails. Vertically divided window sash. Colonial Revival-style stickwork decorates the porch.

UNITED STATES DEPARTMENT OF THE INTERIOR
NATIONAL PARK SERVICE

FOR NPS USE ONLY

RECEIVED 10 SEP 1979

DATE ENTERED

MAR 13 1980

**NATIONAL REGISTER OF HISTORIC PLACES
INVENTORY -- NOMINATION FORM**

CONTINUATION SHEET

ITEM NUMBER 7 PAGE 38

7 - DESCRIPTION

369. Double house (141 E. Davis): Ca. 1910. Bungalow style. 1-story 4x3-bay house with hip roof, undercut gallery and exposed rafter-tails. Paired windows. Replaced posts on brick piers.
370. House (133 E. Davis): Ca. 1920. 1-story 3x4-bay house with hip roof and hip-roofed projecting side bay. Exposed rafter-tails. Bungalow-style porch posts. Vertically divided sash.
371. Double house (131 E. Davis): Ca. 1900 with additions ca. 1925. 1-story 3x5-bay house. Rear hip-roofed section. Front section has two gabled roofs with vertically divided window sash.
372. Double house (125-127 E. Davis): Ca. 1930. 1-story 4x6-bay front-gabled double house with projecting gable-roofed porches. Asbestos siding.
373. House (108 E. Cohea): Ca. 1900 with modern alterations. Top of hip roof visible but cedar shakes and brick porch with modern colonial windows obscure original appearance. Intrusion.
374. House (110 E. Cohea): Ca. 1920. 1-story 2x3-bay shotgun cottage with gable roof, exposed rafter-tails, undercut gallery, wood posts.
375. House (112 E. Cohea): Ca. 1920. Bungalow style. 1-story 2x3-bay house with hip roof, exposed rafter-tails. Bungalow-style porch posts. 9-over-1 sash. Central entrance.
376. House (118 E. Cohea): Ca. 1900. Queen Anne style. 1-story 2x3-bay hip-roofed house with projecting bays on front and side. Queen Anne sash window. Gable ornament with star-in-circle design.
377. House (124 E. Cohea): Ca. 1900. Queen Anne style. 1-story 4x3-bay hip-roofed house. Projecting bay with pedimented gable, cut-out vergeboards. Angled brackets above canted corner windows. Bungalow-style porch.
378. House (128 E. Cohea): Ca. 1880. 1-story 4x1-bay creole cottage with attached porch and rear additions. Entrances in middle bays. Clapboarded and gable-roofed. Square posts with wood strip molding at base and capital.
379. House (130 E. Cohea): Ca. 1970. Modern front-gabled house clad with brick veneer and aluminum siding. Intrusion.

UNITED STATES DEPARTMENT OF THE INTERIOR
NATIONAL PARK SERVICE

FOR NPS USE ONLY

RECEIVED 10 SEP 1979

DATE ENTERED

MAR 13 1980

**NATIONAL REGISTER OF HISTORIC PLACES
INVENTORY -- NOMINATION FORM**

CONTINUATION SHEET

ITEM NUMBER 7 PAGE 39

7 - DESCRIPTION

380. House (136 E. Cohea): Ca. 1920. 1-story 3x3-bay house with front gable orientation and undercut gallery. Brackets and exposed rafter-tails. Shiplap siding. Hip roofed rear addition. Replaced posts.
381. House (138 E. Cohea): Ca. 1930. Same as 136 E. Cohea but with original Bungalow-style posts and no hip-roofed addition.
382. House (144 E. Cohea): Ca. 1910. 1-story 2x3-bay shotgun cottage with gable roof. Transom over door. Replaced posts. Asbestos siding. Moved to present location.
383. House (146 E. Cohea): Ca. 1900 with 1930 alterations. 1-story 3x3-bay house with hip roof. Gable on side elevation and projecting from roof of undercut gallery. Exposed rafter-tails casement windows. Aluminum porch canopy.
384. House (148 E. Cohea): Ca. 1920. 1-story 2x1-bay shotgun cottage with exposed rafter-tails. Modernized windows. Asbestos siding. Intrusion.
385. House (150-152 E. Cohea): Ca. 1979. Modern duplex with asbestos siding and brick veneer. Intrusion.
386. House (158 E. Cohea): Ca. 1890. Queen Anne style. 1-story 4x3-bay hip-roofed house with projecting gables. Polygonal bay window. Eastlake-style porch. Surround with sidelights and transom.
387. House (1009 Blair): Ca. 1930. 1-story 2x3-bay clapboard shotgun house with gable roof. Exposed rafter-tails and Bungalow-style porch posts on brick piers. Vertically divided sash.
388. House (1013 Blair): Ca. 1930. 1-story 2x3-bay shotgun cottage with hip roof, exposed rafter-tails and Bungalow-style porch posts. Undercut gallery, clapboarded.
389. Double house (1015-1017 Blair): Ca. 1930. 1-story 5x3-bay double house with front gable orientation. Gable-roofed entrance porches at end bays. Exposed rafter-tails. Door with vertically divided sash.
390. Blair Street Grocery (1012 Blair): Ca. 1935. 1-story 3x3-bay brick commercial building. Central entrance has been altered.
391. House (1010 Blair): Ca. 1930. Shotgun cottage like 1013 Blair but with gable roof and shiplap siding.

UNITED STATES DEPARTMENT OF THE INTERIOR
NATIONAL PARK SERVICE

**NATIONAL REGISTER OF HISTORIC PLACES
INVENTORY -- NOMINATION FORM**

FOR NPS USE ONLY

RECEIVED 10 SEP 1979

DATE ENTERED

MAR 13 1980

CONTINUATION SHEET

ITEM NUMBER 7 PAGE 40

7 - DESCRIPTION

392. Double house (1008 Blair): Ca. 1930. 1-story 4x2-bay front-gabled house with exposed rafter-tails and undercut gallery supported by Bungalow-style porch posts. Vertically divided window and door sash. Entrances in middle bays.
393. House (204 E. Cohea): Ca. 1920. 1-story 2x3-bay front-gabled house with exposed rafter-tails and undercut gallery. Bungalow-style porch posts on brick piers.
394. House (208 E. Cohea): Ca. 1860. 1-story 5x1-bay gable-roofed house with a central entrance. Attached shed-roofed porch possibly replaced. Windows once reached floor. Door surround consists of sidelights and three-pane transom.
395. House (212 E. Cohea): Ca. 1915. 1-story 2x3-bay front-gabled house with recessed entrance bay. Replaced posts. Exposed rafter-tails. Paired window on front elevation.
396. House (216 E. Cohea): Ca. 1920. Bungalow style. 1-story 3x2-bay front-gabled house with undercut gallery, brackets and exposed rafter-tails. Bungalow-style porch posts on brick piers. Vertically divided sash. Aluminum canopy.
397. House (218 Cohea): Ca. 1890. 1-story 1x4-bay creole cottage with gable end to the street. Entrances with transoms. 6-over-6 and 2-over-2 sash.
398. House (224 E. Cohea): Ca. 1900 with later additions. 4x3-bay house, possibly an L-plan originally. One side of undercut gallery is enclosed. Polygonal bay window. Bungalow-style porch piers.
399. House (232 E. Cohea): Ca. 1920. Bungalow style. 1-story 3x3-bay house with hip roof and hip-roofed dormer. Undercut gallery supported on Bungalow-style porch posts and brick piers. Shiplap siding.
400. Double house (236 E. Cohea): Ca. 1930. 1-story 4x2-bay gable-roofed house. Rear addition. Exposed rafter-tails. Gabled entrance porches. Vertically divided window sash. Clapboard.
401. House (240 E. Cohea): Ca. 1920. Bungalow style. 1-story 3x3-bay house with hip roof and hip-roofed dormer. Paired windows with 9-over-1 sash. Exposed rafter-tails. Undercut gallery with Bungalow-style porch posts on brick piers.
- 402-404. Three houses (242, 248, 254 E. Cohea): Ca. 1970. 2x4-bay modern shotgun houses with gable roofs, undercut galleries and openwork metal posts. Intrusions.
- 405-406. Two houses (258, 260 E. Cohea): Ca. 1930. 1-story 2x3-bay shotgun cottages with hip roofs and exposed rafter-tails. 5-panel doors.

UNITED STATES DEPARTMENT OF THE INTERIOR
NATIONAL PARK SERVICE

FOR NPS USE ONLY

RECEIVED 10 SEP 1979

MAR 13 1980

DATE ENTERED

**NATIONAL REGISTER OF HISTORIC PLACES
INVENTORY -- NOMINATION FORM**

CONTINUATION SHEET

ITEM NUMBER 7 PAGE 41

7 - DESCRIPTION

407. House (1003 N. Lamar): Ca. 1910. 1-story hip-roofed house with pedimented gables on front and side elevations. Turned porch posts. Shiplap siding.
408. Double house (1005 N. Lamar): Ca. 1925. 1-story 4x4-bay clapboard house with gable-roofed entrance porches. Exposed rafter-tails. Replaced posts.
409. Double house (1011-1013 N. Lamar): Ca. 1965. 1-story 6x3-bay gable-roofed duplex. Intrusion.
- 410-412. Three houses (115,117,119 E. Cohea): Ca. 1925. 1-story 2x3-bay shotgun cottages with gable roofs, undercut galleries and exposed rafter-tails. Asbestos siding.
413. House (121 E. Cohea): Ca. 1900. 1-story 5x2-bay house with a hip roof. Attached porch supported by turned posts. Central entrance with transom.
414. House (123 E. Cohea): Ca. 1900. 1-story 2x3-bay hip-roofed shotgun cottage with undercut gallery front and rear. Turned posts. Shiplap siding.
- 415-416. Two houses (125,127 E. Cohea): Ca. 1910. 1-story 2x3-bay shotgun cottage. Like 123 E. Cohea but with plain posts and transoms over the doors.
417. House (rear of 127 E. Cohea): Ca. 1890. 1-story 4x1-bay creole cottage with rear addition and attached porch.
418. House (133 E. Cohea): Ca. 1890. 1-story 4x1-bay creole cottage with rear addition. Similar to house in rear of 127 E. Cohea but with Bungalow-style porch.
419. House (135 E. Cohea): Ca. 1890 with later alterations. 1-story 3x1-bay house with rear addition. Bungalow-style porch with Colonial Revival stickwork.
420. House (143 E. Cohea): Ca. 1925. Bungalow style. 1-story 3x3-bay house with a hip roof which terminates in a jerkinhead. Enclosed porch. Bungalow-style posts on piers. Exposed rafter-tails.
421. House (149 E. Cohea): Ca. 1900 with Bungalow-style additions. 1-story 3x3-bay house with front gable orientation and front-gabled porch. Bracketed eaves and exposed rafter-tails. Polygonal bay front elevation. Bungalow-style posts on brick piers.
422. House (151 E. Cohea): Ca. 1920. Bungalow style. 1-story 2x3-bay stuccoed shotgun cottage with hip roof, exposed rafter-tails, undercut gallery and Bungalow-style porch.

UNITED STATES DEPARTMENT OF THE INTERIOR
NATIONAL PARK SERVICE

**NATIONAL REGISTER OF HISTORIC PLACES
INVENTORY -- NOMINATION FORM**

FOR NPS USE ONLY

RECEIVED 10 SEP 1979

DATE ENTERED

MAR 13 1980

CONTINUATION SHEET

ITEM NUMBER 7 PAGE 42

7 - DESCRIPTION

423. House (153 E. Cohea): Ca. 1920. Bungalow style. 1-story 2x3-bay stuccoed house with hip roof, exposed rafter-tails and recessed entrance bay. Paired windows.
424. House (155 E. Cohea): Ca. 1920. Bungalow style. 1-story 2x3-bay stuccoed house with hip roof. Undercut gallery supported by triple end posts and a round center column, all on brick piers. Paired windows.
425. House (157 E. Cohea): Ca. 1920. Bungalow style. 1-story 2x3-bay stuccoed house with front gable orientation, brackets and exposed rafter-tails. Undercut gallery supported by triple end posts, single center posts, all resting on brick piers. Paired windows.
426. House (949 Blair): Ca. 1920. Bungalow style. 1-story 2x2-bay stuccoed house with hip roof and exposed rafter-tails. Undercut gallery supported by Bungalow-style posts on piers. Paired windows.
- 427-428. Two houses (947,945 Blair): Ca. 1920. Bungalow style. 1-story 2x3-bay stuccoed houses with front gable roofs. Undercut galleries supported by Bungalow-style posts on brick piers. Bracketed eaves and exposed rafter-tails.
429. House (943 Blair): Ca. 1920. Bungalow style. 1-story 2x3-bay stuccoed cottage with hip roof, undercut gallery, exposed rafter-tails and Bungalow-style porch posts.
430. House (939 Blair): Ca. 1890. 1-story 4x1-bay creole cottage with gable roof. Attached porch supported by chamfered posts. Original screen door.
431. House (937 Blair): Ca. 1890 with later additions. 1-story 4x3-bay double house with hip roof, exposed rafter-tails, undercut gallery supported by Bungalow-style posts on brick piers. Vertically divided sash.
432. House (117 Bow): Ca. 1930. Bungalow style. 1-story 3x3-bay front-gabled house with exposed rafter-tails and front-gabled projecting porch. Triple posts. Vertically divided sash.
- 433-436. Four houses (130,126,122,118 Bow): Modernized with brick veneer and masonite siding ca. 1970. Intrusions.
- 437-438. Two houses (118,120 Bow): Ca. 1930. 1-story 2x3-bay shotgun houses with hip roofs and exposed rafter-tails. Undercut gallery supported on squared posts. Rear porches.
439. House (908 Bow): Modernized like others on Bow. Intrusion.

UNITED STATES DEPARTMENT OF THE INTERIOR
NATIONAL PARK SERVICE

FOR NPS USE ONLY

RECEIVED 10 SEP 1979 MAR 13 1980

DATE ENTERED

**NATIONAL REGISTER OF HISTORIC PLACES
INVENTORY -- NOMINATION FORM**

CONTINUATION SHEET

ITEM NUMBER 7 PAGE 43

7 - DESCRIPTION

440. House (116 Bow): Ca. 1900. 1-story 3x2-bay hip-roofed house with undercut gallery and rear shed-roofed porch. Squared posts.
441. House (910 Bow): Ca. 1930. 1-story 3x2-bay house with rear addition. Front gable orientation. Exposed rafter-tails.
- 442-443. Two double houses (109-111, 112-114 Bow): Ca. 1930. 1-story 4x3-bay front-gabled double houses with gabled entrance porches at end bays. Exposed rafter-tails. Bungalow-style posts on brick piers.
- 444-454. Eleven houses (135 Bow, 927,923,921,917,913,918,922 Bloom, 127,123,119 Bow): Modernized ca. 1970. Intrusions.
- 455-456. Two houses (927-925 Blair): Ca. 1905. 1-story 2x3-bay shotgun houses with hip roofs. Modernized. Intrusions.
- 457-458. Two houses (921,919 Blair): Ca. 1905. 1-story 2x2-bay shotgun houses with hip roofs. Replaced posts. Moved to site.
459. Double house (917-915 Blair): Ca. 1930. 1-story 4x6-bay double house with rear apartments. Front gable orientation and gabled entrance porch at end bays. Replaced posts.
- 460-461. Two houses (913,911 Blair): Ca. 1905. Two shotgun houses with hip roofs and undercut galleries like 919-921. Replaced posts.
462. Myles Grocery and Market (158 E. Monument): Ca. 1935. 1-story concrete block store with tile coping. Central entrance with double leaf door.
463. House (150 E. Monument): Ca. 1930. 1-story 3x3-bay house with hip roof and projecting section which is gabled. Exposed rafter-tails. 6-over-1 sash. Replaced posts.
- 464-465. Two houses (146,142 E. Monument): Ca. 1970. Front-gabled houses with aluminum siding and brick veneers. Intrusions.
466. House (136 E. Monument): Ca. 1895. Queen Anne style. 1-story 2x2-bay house with gabled hip roof. Attached shed-roofed porch. Gable enriched with imbricated shingles. Queen Anne style transom in front window.
467. House (132 E. Monument): Ca. 1895. 1-story 3x1-bay gable-roofed house with undercut gallery and side hall entrance. Eastlake style door. Bungalow-style porch posts on brick piers.

UNITED STATES DEPARTMENT OF THE INTERIOR
NATIONAL PARK SERVICE

FOR NPS USE ONLY

RECEIVED 10 SEP 1979

MAR 13 1980

DATE ENTERED

**NATIONAL REGISTER OF HISTORIC PLACES
INVENTORY -- NOMINATION FORM**

CONTINUATION SHEET

ITEM NUMBER 7 PAGE 44

7 - DESCRIPTION

468. House (128 E. Monument): Ca. 1895. 1-story 3x2-bay house with front gable orientation. Undercut gallery and chamfered posts.
469. House (124 E. Monument): Ca. 1895. Queen Anne style. 1-story 4x4-bay L-plan house with projecting polygonal bay. Pedimented gable ornamented with sawtooth shingles and cut-out star-in-circle. Angled window brackets with pendants. Bungalow-style porch posts.
470. House (135 E. Monument): Ca. 1895. 1-story 2x3-bay house with hip roof and projecting polygonal bay on front elevation which terminates in a pedimented gable. Rear additions, Bungalow-style porch posts.
471. House (143 E. Monument): Ca. 1900. 1-story L-plan house with hip roof and projecting bays front and side. Front gable is pedimented. Brick veneer lower section of front elevation.
472. House (145 E. Monument): Ca. 1910. 1-story 3x4-bay stucco house with hip roof and gable. Attached front porch with replaced posts. Brick veneer lower section.
473. House (149 E. Monument): Ca. 1900. 1-story L-plan house with front gable orientation. Pedimented gable. Vertically divided sash.
474. House (155 E. Monument): Ca. 1930. Bungalow style. 1-story 3x3-bay house with hip roof. Central entrance and paired windows. Attached porch with Bungalow-style posts on brick piers.
475. House (847 Blair): Ca. 1900. 1-story 5x2-bay L-plan house with attached porch supported on turned posts.
- 476-477. Two houses (841,839 Blair): Ca. 1910. 1-story 2x3-bay front-gabled house with attached porch on wood posts. Asbestos siding.
478. Double house (154-156 High): Ca. 1965. Front-gabled modern double house. Intrusion.
- 479-481. Three houses (827,825,823 Blair): Ca. 1910. 1-story 3x2-bay shotgun cottages each with hip roof and undercut gallery supported on narrow squared posts. Asbestos siding.
482. House (821 Blair): Ca. 1900. 1-story L-plan house with additions. Asbestos siding. Projecting entrance porches.
483. House (824 Blair): Ca. 1890. 1-story 4x1-bay creole cottage with rear addition and attached front porch. 4-paneled doors. Asbestos siding.

UNITED STATES DEPARTMENT OF THE INTERIOR
NATIONAL PARK SERVICE

FOR NPS USE ONLY

RECEIVED 10 SEP 1979

MAR 13 1980

DATE ENTERED

**NATIONAL REGISTER OF HISTORIC PLACES
INVENTORY -- NOMINATION FORM**

CONTINUATION SHEET

ITEM NUMBER 7

PAGE

45

7 - DESCRIPTION

484. House (822 Blair): Ca. 1890. 1-story 4x1-bay creole cottage like 824 Blair but with clapboard siding.
- 485-488. Four houses (820,818,816,814 Blair): Ca. 1900. 1-story 2x3-bay front-gabled houses each with attached front porches and asbestos siding. 816 and 814 have bracketed posts.
489. House (218 E. Church): Ca. 1907. 1-story 4x4-bay L-plan house with hip roof, attached front porch and projecting bay which terminates in a pedimented gable.
490. House (222 E. Church): Ca. 1957. 1-story 3x3-bay front-gabled house with asbestos siding. Small shop in rear. House built with materials from house demolished when road went through. Marginal.
491. House (230 E. Church): Ca. 1900. Queen Anne style. 1-story 2x3-bay house with hip roof and projecting front bay. Undercut gallery. Side hall entrance. Gable projects from gallery roof and is enriched with sawtooth shingles.
492. House (232 E. Church): Ca. 1900. Queen Anne style. 1-story 3x3-bay hip-roofed house with gable-roofed porch. Front gable has star-in-circle decoration. Porch valence clad with imbricated shingles.
493. House (234 E. Church): Ca. 1910. 2-story 4x4-bay L-plan house with hip roof and 1-story polygonal bay on the side elevation. Two-tiered gallery with turned posts.
494. House (240 E. Church): Ca. 1910. 1 story 3x3-bay house with an irregular plan. Gable roof with double gable and polygonal bay on the front elevations. Newer entrance porch.
495. House (813 Dreyfus): Ca. 1915. 1-story 3x4-bay front-gabled house with shed-roofed entrance porch and projecting bay on front elevation. Exposed rafter-tails, shiplap siding.
496. Double house (815-817 Dreyfus): Ca. 1930. Bungalow style. 1-story 4x4-bay front-gabled house with attached gable-roofed porch. Exposed rafter-tails. Bungalow-style posts on brick piers. Paired windows. Vertically divided sash.
497. House (819 Dreyfus): Ca. 1930. Bungalow style. 1-story 3x4-bay, gable-roofed house with exposed rafter-tails. Vertically divided window sash.
498. House (823 Dreyfus): Ca. 1890. 1-story 2x4-bay shotgun cottage with hip roof and side and rear additions. Squared posts support wide frieze of undercut gallery. Board-and-batten siding on front elevation. Asbestos siding on side elevations.

UNITED STATES DEPARTMENT OF THE INTERIOR
NATIONAL PARK SERVICE

**NATIONAL REGISTER OF HISTORIC PLACES
INVENTORY -- NOMINATION FORM**

FOR NPS USE ONLY

RECEIVED 10 SEP 1979

MAR 13 1980

DATE ENTERED

CONTINUATION SHEET

ITEM NUMBER 7 PAGE 46

7 - DESCRIPTION

499. House (827 Dreyfus): Rebuilt 1970. Rear addition 1947. Intrusion.
500. Double house (829-831 Dreyfus): Ca. 1930. 1-story 4x2-bay gable-roofed house with undercut gallery and exposed rafter-tails. Bungalow-style porch.
501. House (822 Dreyfus): Ca. 1900, remodeled ca. 1925. Bungalow style. 1-story 3x3-bay house with hip roof and hip-roofed dormer. Central entrance with sidelights and transom and pointed-arch door openings. Bungalow-style porch. Some vertically divided sash.
502. House (818 Dreyfus): Ca. 1900. 1-story 3x2-bay house with central entrance, gable roof attached front porch and rear addition.
503. Mt. Helen Baptist Church and Day Care Center (300 E. Church): Ca. 1970. Concrete and brick front-gabled church with flared eaves. Attached by a covered walkway is a concrete block building with mansard roof. Intrusion.
504. House (314 E. Church): Ca. 1900. 1-story 3x2-bay hip-roofed house with undercut gallery. Squared posts, turned balusters. Side hall entrance.
- 505-506. Two houses (316,318 E. Church): Ca. 1930. 1-story 2x3-bay shotgun cottages with gable roofs, undercut galleries and exposed rafter-tails.
507. House (320 E. Church): Ca. 1900. Shotgun cottage like 314 E. Church but with balusters missing.
508. House (322 E. Church): Ca. 1900. 1-story 2x2-bay hip-roofed shotgun cottage with undercut gallery and plain posts.
509. House (324 E. Church): Ca. 1900. 1-story 2x3-bay hip-roofed shotgun cottage with rear addition. Same as 322 but with wider posts and concrete porch.
510. House (328 E. Church): Ca. 1900. 1-story 2x2-bay shotgun cottage with hip roof, undercut gallery, squared posts.
511. House (330 E. Church): Ca. 1900. 1-story 2x3-bay shotgun house with hip roof, undercut gallery and rear addition. Bungalow-style porch.
512. House (332 E. Church): Ca. 1900. 1-story 2x3-bay shotgun house with hip roof, undercut gallery. Modernized windows, door and porch.
513. House (334 E. Church): Ca. 1900. 1-story 2x3-bay shotgun house with hip roof, undercut gallery. Squared porch posts. Asbestos siding.

UNITED STATES DEPARTMENT OF THE INTERIOR
NATIONAL PARK SERVICE

**NATIONAL REGISTER OF HISTORIC PLACES
INVENTORY -- NOMINATION FORM**

FOR NPS USE ONLY

RECEIVED 10 SEP 1979

DATE ENTERED

MAR 13 1980

CONTINUATION SHEET

ITEM NUMBER 7 PAGE 47

7 - DESCRIPTION

514. House (336 E. Church): Ca. 1900. 1-story 2x3-bay shotgun house with hip roof, undercut gallery. Replaced porch.
515. House (340 E. Church): Ca. 1890. 1-story 3x2-bay saltbox-shaped house with asbestos siding, 6-over-6 sash.
516. House (809 N. Lamar): Ca. 1970. 1-story 3x2-bay modern house. Intrusion.
517. Double house (813-815 N. Lamar): Ca. 1930. Bungalow style. 1-story 4x3-bay cruciform-plan double house with front gable orientation, exposed rafter-tails and gabled entrance porches on end bays. Brick piers. 9-over-1 sash.
518. Double house (817,819 N. Lamar): Ca. 1930. Bungalow style. 1-story 2x5-bay double house with rear apartments. Jerkinhead roof oriented to the street. Gable-roofed entrance porches on end bays. Exposed rafter-tails. Brick piers. Vertically divided sash. Semi-circular ventilation.
- 519-520. Two double houses (311-313, 328-332 Grayson Alley): Ca. 1930. 1-story 4x3-bay front-gabled double houses with gabled entrance porches on end bays. Asphalt siding. Marginal.
521. House (331 Grayson Alley): Ca. 1880. 1-story 4x1-bay creole cottage with gable roof, undercut gallery, central chimney. Four-panel door. Exposed rafter-tails.
- 522-523. Two double houses (821-823, 825-825½ N. Lamar): Ca. 1935. 1-story 4x4-bay double house with front gable orientation, exposed rafter-tails and gable-roofed porches on end bays.
524. House (827 N. Lamar): Ca. 1920. 1-story 2x2-bay shotgun cottage with hip roof undercut. Cantilevered gallery. 6-over-6 sash.
525. Double house (829,831 N. Lamar): Ca. 1930. 1-story 4x5-bay brick double house with hip roof, exposed rafter-tails and undercut gallery supported on brackets. 6-over-6 sash.
526. House (835 N. Lamar): Ca. 1930. Bungalow style. 1½-story 3x3-bay gable-roofed house with projecting porch. Shed-roofed dormer, exposed rafter-tails. 9-over-1 sash. Bungalow-style porch posts on brick pier.
- 527-528. Two houses (837,839 N. Lamar): Ca. 1930. 1-story 2x2-bay hip-roofed house with exposed rafter-tails, undercut galleries, and Bungalow-style porches.

UNITED STATES DEPARTMENT OF THE INTERIOR
NATIONAL PARK SERVICE

FOR NPS USE ONLY

RECEIVED 10 SEP 1979

DATE ENTERED

MAR 13 1980

**NATIONAL REGISTER OF HISTORIC PLACES
INVENTORY -- NOMINATION FORM**

CONTINUATION SHEET

ITEM NUMBER 7 PAGE 48

7 - DESCRIPTION

529. House (323 E. Church): Ca. 1900 with later additions. 1-story 3x4-bay house with projecting gabled section which has bracketed eaves and exposed rafter-tails. Bungalow-style porch posts on brick piers.
- 530-531. Two houses (319,317 E. Church): Ca. 1930. 1-story 2x2-bay hip-roofed cottages each with undercut gallery and gable above one bay of porch. Vertically divided sash. Paired posts on brick piers.
532. House (315 E. Church): Ca. 1900 with ca. 1925 alterations. 1-story 3x3-bay house with front gable orientation. Bungalow-style porch which has been enclosed. Exposed rafter-tails. Stepped, tripartate gable light.
533. Double house (313-311 E. Church): Ca. 1930. 1-story 4x4-bay house with front-gable orientation. Attached gable roofed porch. Some vertically divided sash. Entrances middle bays.
534. Double house (309-307 E. Church): Ca. 1930. 1-story 4x4-bay front-gabled house with gabled porch. Entrances in end bays.
535. House (305 E. Church): Ca. 1930. 1-story 2x3-bay shotgun cottage with hip roof, undercut gallery and exposed rafter-tails. 6-over-6 sash.
536. House (303,301 E. Church): Ca. 1930. 3x4-bay house with hip roof and undercut gallery, one bay of which has been enclosed. Wide overhanging eaves with exposed rafter-tails. Columns on brick piers.
537. House (245 E. Church): Ca. 1920. 1-story 2x3-bay shotgun cottage with gable roof, undercut gallery and exposed rafter-tails. Asbestos siding.
538. House (241 E. Church): Ca. 1910 with later additions. 1-story 3x2-bay hip-roofed house which has been added to and enclosed.
539. House (237 E. Church): Ca. 1900 with ca. 1930 improvements. 1-story 3x3-bay house with front gable orientation, undercut gallery and exposed rafter-tails. Stickwork and brackets decorated porch gable. 9-over-1 sash.
540. House (235 E. Church): Ca. 1900. 1-story 3x3-bay house with hip roof and pedimented gable. Asbestos siding. 1-bay, shed-roofed, Bungalow-style porch. Side hall entrance.

UNITED STATES DEPARTMENT OF THE INTERIOR
NATIONAL PARK SERVICE

**NATIONAL REGISTER OF HISTORIC PLACES
INVENTORY -- NOMINATION FORM**

FOR NPS USE ONLY

RECEIVED 10 SEP 1979

DATE ENTERED

MAR 13 1980

CONTINUATION SHEET

ITEM NUMBER 7 PAGE 49

7 - DESCRIPTION

541. S. D. Redmond House (229 E. Church): Ca. 1890. Eclectic. 1½-story 3x6-bay irregular plan house with hip-roofed main block, gabled ell on the front elevation and gabled dormers on three sides. Front gabled are enriched with cut-out vergeboards and round lights. Windows have diamond and elongated diamond pattern in upper sash. Bungalow-style porch with porte-cochere. Colonial Revival door surround with multi-pane sidelights and transom.
542. House (223 E. Church): Ca. 1900. 1-story 4x2-bay L-plan house with hip roof. Brick veneer below windows on front elevation. Asbestos siding. Picture window in ell section.
543. House (230 George): Ca. 1900. 1-story 4x2-bay hip-roofed house with projecting porch. Bungalow-style piers.
544. House (234 George): Ca. 1900. 1-story 2x2-bay hip-roofed house with projecting side bay, undercut gallery and gable projecting from porch roof. Squared columns with molded wood strip capitols.
545. House (236 George): Ca. 1890. 1-story 1x4-bay house with side entrance and front gable to the street. Exposed rafter-tails.
546. House (238 George): Ca. 1915. 1-story 2x3-bay front-gabled shotgun cottage with undercut gallery and exposed rafter-tails.
547. House (254 George): Ca. 1930. 1-story 2x3-bay hip-roofed shotgun cottage with undercut gallery and exposed rafter-tails.
548. Commercial building (255 E. George): Ca. 1935. 1-story 3x3-bay concrete block building with stepped parapet, central entrance.
549. House (251 George): Ca. 1890. 1-story 4x3-bay L-plan house with polygonal front bay. Bungalow-style porch.
550. House (243 George): Ca. 1880. 1-story 2x2-bay hip-roofed shotgun cottage with undercut gallery, board-and-batten siding, squared posts. 6-over-6 sash.
551. House (241 George): Ca. 1880. 1-story Queen Anne style. Irregular-plan house with hip roof and gable-roofed sections. Undercut gallery on turned and bracketed posts with gable projecting from roof.
552. Double house (239-239½ George): Ca. 1930. 1-story 4x4-bay double house with front gable orientation. Gabled entrance porches at end bays. Exposed rafter-tails.

UNITED STATES DEPARTMENT OF THE INTERIOR
NATIONAL PARK SERVICE

FOR NPS USE ONLY

RECEIVED 10 SEP 1979

MAR 13 1980

DATE ENTERED

**NATIONAL REGISTER OF HISTORIC PLACES
INVENTORY -- NOMINATION FORM**

CONTINUATION SHEET

ITEM NUMBER 7 PAGE 50

7 - DESCRIPTION

553. Fourplex (113,115 High): Ca. 1935. 1-story 4x8-bay gable-roofed dwelling with ship-lap siding. Gabled entrance porches at end bays of gable ends.
- 554-555. (94-96, 98-100 Riggan's Alley): Ca. 1940. 1-story 4x5-bay double houses with front gable orientation, gabled entrance porches at end bays. Asbestos siding. Marginal.
- 556-560. Five houses (102,104,106,108,110 Riggan's Alley): Ca. 1923. 1-story 2x3-bay hip-roofed cottages with exposed rafter-tails, undercut gallery with pipe supports and asbestos siding. Marginal.
561. House (95 Riggan's Alley): Ca. 1930. 1-story 2x3-bay hip-roofed cottage with exposed rafter-tails, shiplap siding and squared posts.
562. House (97 Riggan's Alley): Ca. 1930. 1-story 2x3-bay front-gabled house with undercut gallery, asbestos siding, exposed rafter-tails, squared posts. Marginal.
- 563-569. Seven houses (101,103,105,107,109,111,113 Riggan's Alley): Ca. 1923. 1-story 2x3-bay hip-roofed cottages with exposed rafter-tails, undercut galleries, squared wood posts, and original narrow board siding.
570. House (831 Bloom): Ca. 1920. 1-story 2x3-bay hip-roofed cottage with exposed rafter-tails. Clapboard siding. Undercut gallery supported on squared posts.
571. Double house (827 Bloom): Ca. 1920. 1-story 4x4-bay front-gabled house with undercut gallery, exposed rafter-tails. Vertically divided sash. Asbestos siding.
- 572-577. Six houses (823,821,819,815,813,811 Bloom): Ca. 1905. 1-story 2x3-bay hip-roofed houses with undercut gallery, asbestos siding, and replaced posts. Beaded board gallery ceilings.
578. Double house (809 Bloom): Ca. 1920. 1-story 4x4-bay hip-roofed double house with undercut gallery, exposed rafter-tails. Asbestos siding. Replaced posts.
- 579-587. Nine houses (128,124,120,118,116,114,112,110,108 E. Church): Ca. 1903. 1-story 2x3-bay shotgun houses with asbestos siding and replaced posts. 112,118,120 have gable roofs. All others have hip roofs.
- 588-597. Ten cottages (11,10,9,8,1,2,3,4,5,6 E. Church): Ca. 1935. 1-story 2x3-bay cottages with gable roofs, undercut galleries, and shiplap siding. Replaced posts.

UNITED STATES DEPARTMENT OF THE INTERIOR
NATIONAL PARK SERVICE

FOR NPS USE ONLY

RECEIVED 10 SEP 1979

DATE ENTERED

MAR 13 1980

**NATIONAL REGISTER OF HISTORIC PLACES
INVENTORY -- NOMINATION FORM**

CONTINUATION SHEET

ITEM NUMBER 7 PAGE 51

7 - DESCRIPTION

598. House (111 E. Church): Ca. 1900. 1-story 3x3-bay house with L-plan and hip roof. Imbricated shingles. Cut-out vergeboards. Bungalow-style porch.
599. House (117 E. Church): Ca. 1900. 1-story 3x5-bay house with L-plan and gable on hip roof. Partially sided with brick veneer. Porch with gable above entrance bay. Bungalow-style piers. Replaced posts. Garage.
- 600-601. Two houses (rear of 117 E. Church): Ca. 1930. 1-story 2x2-bay hip-roofed cottage and a 1-story 2x3-bay shotgun cottage, both with exposed rafter-tails.
602. Commercial building (rear of 123 E. Church): Ca. 1950. Concrete block garage-shop. Intrusion.
- 603-604. Two double houses (123-123½ E. Church); Ca. 1935. 1-story 4x4-bay front-gabled double houses with exposed rafter-tails and asbestos siding. Marginal.
605. House (127 E. Church); Ca. 1900. 1-story 2x5-bay house with gable-on-hip roof. Modernized windows, ironwork and enclosed porch. Intrusion.
606. House (131 E. Church): Ca. 1900. 1-story 2x3-bay house with gable-on-hip roof. Shingled front gable. Recessed entrance bay. Picture window.
607. Double house (135-137 E. Church); Ca. 1945. 1-story U-shaped house, with exposed rafter-tails. Intrusion.
608. House (130 E. Church): Ca. 1900. 1-story 2x3-bay shotgun cottage with hip roof and rear addition. Shiplap siding. Undercut gallery with cut-out brackets.
609. House (134 E. Church): Ca. 1928. Bungalow style. 1-story 3x4-bay house with front gable orientation. Bungalow-style posts, piers and step ends.
610. Fourplex (136 E. Church): Ca. 1920. Bungalow style. 2-story 5x4-bay building with hip roof and exposed rafter-tails. Two-tiered gallery with Bungalow-style posts and piers. Vertically divided upper sash.
611. House (138 E. Church): Ca. 1920. 1-story 2x4-bay shotgun house with gable roof, exposed rafter-tails, bracketed front eaves. Modernized windows. Tile roof. Marginal.
612. House (202 E. Church): Ca. 1900. Queen Anne style. 1-story 3x3-bay L-plan house with polygonal bay on side elevation. Gable-on-hip roof with gable above entrance bay of porch. Bracketed corner windows.

UNITED STATES DEPARTMENT OF THE INTERIOR
NATIONAL PARK SERVICE

**NATIONAL REGISTER OF HISTORIC PLACES
INVENTORY -- NOMINATION FORM**

FOR NPS USE ONLY

RECEIVED 10 SEP 1979

MAR 13 1980

DATE ENTERED

CONTINUATION SHEET

ITEM NUMBER 7 PAGE 52

7 - DESCRIPTION

613. House (211 E. Church): Ca. 1900. Queen Anne style. 1-story 2x4-bay hip-roofed house with gable projecting from roof of undercut gallery. Sawtooth shingles. Asbestos siding.
- 614-615. Two double houses (213-215, 209-211 High): Ca. 1930. 1-story 4x4-bay double house with front gable orientation gabled entrance porches at end bays, and exposed rafter-tails.
616. House (702 Bloom): Ca. 1900. 1-story 2x3-bay shotgun cottage with hip roof, undercut gallery and wide porch posts supported on brick piers. Side addition.
617. House (704 Bloom): Ca. 1900. 1-story 2x3-bay shotgun cottage like 702 Bloom but with narrower squared posts.
618. House (203 E. Church): Ca. 1900. 1-story 3x6-bay house built in two sections: hip-roofed rear section and front-gabled front section. Diamond-shaped ventilator in gable.
619. Double house (705-707 Bloom): Ca. 1930. 1-story 3x4-bay front-gabled duplex with exposed rafter-tails. Gabled entrance porches supported on squared posts with wood strip capitals. Central bay window.
620. House (703 Bloom): Ca. 1930. 1-story 2x3-bay hip-roofed cottage with undercut gallery.
621. House (701 Bloom): Ca. 1915. 1-story house with front gable orientation and exposed rafter-tails, but intrusively modernized. Intrusion.
622. House (613 Bloom): Ca. 1923. Bungalow style. 1-story 3x3-bay front-gabled house with undercut gallery, exposed rafter-tails and bracketed front eaves. Bungalow-style porch.
623. House (610 Bloom): Ca. 1910. 1-story L-plan house with clapboard siding and paired windows.
624. House (207 E. George): Ca. 1920. 1-story 2x3-bay shotgun cottage with hip roof, undercut gallery and narrow board siding.
625. Double house (209 E. George): Ca. 1930. 1-story 4x3-bay double house with hip roof and exposed rafter-tails. Gable-roofed entrance porches supported on wide posts with molded capitals.

UNITED STATES DEPARTMENT OF THE INTERIOR
NATIONAL PARK SERVICE

FOR NPS USE ONLY

RECEIVED 10 SEP 1979

DATE ENTERED

MAR 13 1980

**NATIONAL REGISTER OF HISTORIC PLACES
INVENTORY -- NOMINATION FORM**

CONTINUATION SHEET

ITEM NUMBER 7 PAGE 53

7 - DESCRIPTION

626. House (226 E. Oakley): Ca. 1930. Bungalow style. 1-story 3x3-bay front-gabled house with exposed rafter-tails and bracketed front eaves. Two-bay gabled porch on square posts. Triple and double windows.
627. House (220 E. Oakley): Ca. 1900. 1-story 3x3-bay house with L-plan and rear addition. Polygonal bay terminating in pedimented gable. Gable roof.
628. Double house (214-216 E. Oakley): 4x4-bay duplex with front gable and exposed rafter-tails. Modernized. Intrusion.
629. Apartment house (210 E. Oakley): Ca. 1970. 2-story brick complex. Intrusion.
630. House (202 E. Oakley): Ca. 1905. 1-story 2x3-bay shotgun cottage with hip roof and undercut gallery. Modernized. Intrusion.
631. Smith Robertson School (520 Bloom): Ca. 1894, remodeled 1929. Art Deco. Individually listed on the National Register.
632. Double house (216 Henry): Ca. 1965. 1-story 2x6-bay L-shaped house with asbestos siding and brick veneer. Intrusion.
633. Double house (210 Henry): Ca. 1925. Bungalow style. 1-story 4x3-bay house with hip roof and exposed rafter-tails. Bowed windows and shed-roofed dormers on side elevations. Front-gabled porch with exposed posts supports in gable.
634. House (204 Henry): Ca. 1930. 1-story 3x3-bay front-gabled house with exposed rafter-tails. Gabled front porch with Bungalow-style posts. Shiplap siding.
635. Double house (202 Henry): Ca. 1950. 1-story 6x2-bay gable-roofed house with shiplap siding. Marginal.
636. House (508 Bloom): Ca. 1900. Queen Anne style. 1-story 2x3-bay hip-roofed house with undercut gallery, and turned and bracketed porch posts. Gable projects from porch roof.
637. House (202 Oakley): Ca. 1910. 1-story 3x1-bay house with rear addition and off-center entrance. Gable roof. Two-bay shed-roofed porch. Asbestos siding.
638. House (606 Bloom): Ca. 1910. 1-story 3x1-bay gable-roofed house with central entrance and rear addition. Asbestos siding.
639. Double house (607-607½ Bloom): Ca. 1930. Bungalow style with replaced posts and front windows. 1-story 4x4-bay with front gable orientation. Original narrow board siding.

UNITED STATES DEPARTMENT OF THE INTERIOR
NATIONAL PARK SERVICE

FOR NPS USE ONLY

RECEIVED 10 SEP 1979

DATE ENTERED

MAR 13 1980

**NATIONAL REGISTER OF HISTORIC PLACES
INVENTORY -- NOMINATION FORM**

CONTINUATION SHEET

ITEM NUMBER 7 PAGE 54

7 - DESCRIPTION

640. Double house (603 Bloom): Ca. 1915. 1-story 4x1-bay gable roofed duplex with asbestos siding. Marginal.
641. House (527 Bloom): Ca. 1915. 1-story 2x3-bay house with hip roof and exposed rafter-tails. Undercut gallery. Recessed side-hall entrance. Replaced posts.
642. Double house (521-523 Bloom): Ca. 1930. 1-story 4x5-bay front-gabled duplex with exposed rafter-tails. Asbestos siding. Marginal.
- 643-645. Three buildings (515 Bloom): Ca. 1970. 2-story modern apartment complex. Intrusion.
646. Double house (507-509 Bloom): Ca. 1930. 1-story 4x5-bay front-gabled duplex like 521-523 Bloom. Marginal.
- 647-648. Two houses (502,500 Bloom): Ca. 1920. 1-story front-gabled houses with ship-lap siding. Originally these houses had recessed entrance bays but these have been filled in. 502 is 3x4-bay and 500 is 2x4-bay.
649. House (111 Hobson): Ca. 1920. 1-story 2x3-bay hip-roofed house with recessed entrance bay. Bungalow-style piers but 1 bay of porch now enclosed.
650. House (113 Hobson): Ca. 1890. 1-story 4x1-bay house with hip roof. Two entrances center bay. Hip-roofed rear addition.
651. House (473 Bloom): Ca. 1960. 1-story 3x6-bay modern house with asbestos siding. Intrusion.
652. House (203 Henry): Ca. 1930. 1-story 3x2-bay house with asbestos siding and casement windows. Marginal.
- 653-654. Two double houses (205-207, 209-211 Henry): Ca. 1930. Bungalow style. 1-story 4x5-bay front-gabled houses with exposed rafter-tails. Retain original Bungalow-style porch posts, piers and narrow board siding.
655. Double house (213-215 Henry): Ca. 1930. Modernized version of 205-207, 209-211. Intrusion.
656. Double house (217-219 Henry): Ca. 1930. 1-story 4x4-bay duplex with exposed rafter-tails, paired windows. 6-over-6 sash. Replaced posts.

UNITED STATES DEPARTMENT OF THE INTERIOR
NATIONAL PARK SERVICE

**NATIONAL REGISTER OF HISTORIC PLACES
INVENTORY -- NOMINATION FORM**

FOR NPS USE ONLY

RECEIVED 10 SEP 1979

DATE ENTERED

MAR 13 1980

CONTINUATION SHEET

ITEM NUMBER 7 PAGE 55

7 - DESCRIPTION

- 657-658. Two double houses (221-223 Henry): Ca. 1930. Modernized versions of the Bungalow-style double house type. Intrusions.
659. Apartment building (229,231 Henry): Ca. 1920. Eclectic. 2-story 3x5-bay house with front-gable roof. Exposed rafter-tails. Brackets under eaves on front elevation. Two-tiered gallery supported on brick piers (not original). Segmental arch windows. Some windows decorated with paired brackets.
660. Apartment building (233,235 Henry): Ca. 1920. Eclectic. Two-story 4x4-bay house with hollow-tile pent roof. Italianate style paired brackets. Two-tiered gallery supported on replaced brick piers. Paired windows with vertically divided sash.
661. House (411 John Hart): Ca. 1910. Colonial Revival. 2-story 3x4-bay clapboard house with hip roof and two-tiered projecting gallery. Central entrance with sidelights and transom. Polygonal bay terminating in pedimented gable.
662. House (226 E. Hamilton): Ca. 1920. Eclectic. 1-story 3x3-bay gable-roofed shotgun cottage with undercut gallery supported on Bungalow-style porch posts. Exposed rafter-tails. Bracketed eaves front elevation. Round arched windows side elevation.
663. House (220 E. Hamilton): Ca. 1900. Queen Anne style. 1-story 3x3-bay house with hip roof and undercut gallery with turned and bracketed posts. Side hall entrance with transom. Porch roof gabled above entrance bay.
- 664-665. Two double houses (216-218, 212-214 E. Hamilton): Ca. 1950. 1-story front-gabled 4x5-bay double houses with asbestos siding. Intrusion.
666. Double house (208-210 E. Hamilton): Ca. 1930. 1-story 6x1-bay double house with jerkinhead roof and projecting entrance porch. Paired windows with vertically divided sash. Asbestos siding. Front elevation partially brick veneer.
667. House (206 E. Hamilton): Ca. 1945. 1-story 4x2-bay gable-roofed house with asbestos siding and white brick veneer. Marginal.
668. House (406 Bloom): Ca. 1930. Bungalow style. 1-story 2x3-bay front-gabled cottage with exposed rafter-tails and undercut gallery supported on Bungalow-style porch posts. Original narrow board siding.
669. House (410 Bloom): Ca. 1900. Queen Anne style. 1-story 3x3-bay house with hip roof constructed on an L-plan. Turned and bracketed porch posts.
670. House (412 Bloom): Ca. 1950. 1-story 2x5-bay front-gabled cottage with modern porch. Intrusion.

NATIONAL REGISTER OF HISTORIC PLACES INVENTORY -- NOMINATION FORM

FOR HCRS USE ONLY

RECEIVED 10 SEP 1979

MAR 13 1980

DATE ENTERED

CONTINUATION SHEET

ITEM NUMBER 7 PAGE 56

7 - DESCRIPTION

671. Double house (416-418 Bloom): Ca. 1950. Modern 4x6-bay double house. Intrusion.
672. House (420 Bloom): Ca. 1930. Bungalow style. 1-story 2x3-bay front-gabled cottage with undercut gallery and exposed rafter-tails. Bungalow-style posts.
673. House (112 E. Hamilton): Ca. 1900. 1-story shotgun cottage with addition which makes an L-plan. Hip roof, asbestos siding. Undercut gallery. Rear wall angled, poor condition. Marginal.
674. House (114 E. Hamilton): Ca. 1900. 1-story L-plan house with hip roof and projecting front bay which is gabled. Entrance in hip-roofed section. Replaced posts. Walls leaning. Marginal.
675. House (120 E. Hamilton): Ca. 1890. Queen Anne style with ca. 1925 alterations. 1-1/2 story hip-roofed house constructed on an L-plan with projecting polygonal bay and rounded porch with turned posts. Gabled dormer. Exposed rafter-tails.
676. Commercial building (109 E. Hamilton): Ca. 1930. 1-story 2-bay brick building with peaked and stepped parapet. Raised brick rectangles ornament the frieze. Infilled storefronts.
677. Commercial block (111, 117 E. Hamilton): Ca. 1940. 1-story brick building accommodating 5 stores. Shallow canopy. Concrete cap. One black-tiled storefront.
678. Double house (201 E. Hamilton): Ca. 1915. 1-story 4x4-bay, hip-roofed house with undercut gallery and exposed rafter-tails. Paired windows.
679. Double house (203-205 E. Hamilton): Ca. 1915. 1-story 4x4-bay front-gabled house with Bungalow-style porches supported on brick piers. Vertically divided door sash. Asbestos siding.
680. House (207 E. Hamilton): Ca. 1915. Bungalow style. 1-story 2x4-bay shotgun cottage with shiplap siding, undercut gallery and hip roof. Brick pier gallery supports. Vertically divided door sash.
681. Double house (209 E. Hamilton): Ca. 1915. 1-story 4x3-bay double house with hip roof, undercut gallery supported on metal posts.

NATIONAL REGISTER OF HISTORIC PLACES INVENTORY -- NOMINATION FORM

FOR HCRS USE ONLY

RECEIVED 10 Sep 1979

MAR 13 1980

DATE ENTERED

CONTINUATION SHEET

ITEM NUMBER 7 PAGE 57

7 - DESCRIPTION

682. Seale-Lily commercial-industrial building (110 E. Griffith): Ca. 1912. 2-story brick building clad with stucco ca. 1940. Brick rear addition. Cold storage section added ca. 1960. Rear section is a truck shed and loading platform ca. 1920. It is constructed of steel trusses and pilastered brick with a hip roof and monitor.
683. Jones 5¢ and 10¢ Store (101 E. Griffith): Ca. 1912. 2-story 4x7-bay brick commercial building with cast-iron, canted-corner storefront, round-arched windows and corbelled cornice. Belt-course follows arch of windows. Painted diamond pattern on west elevation.
- 684-685. Two houses (113, 115 E. Griffith): Ca. 1910. Colonial Revival. 1-story 4x3-bay clapboard houses with projecting bay which terminates in a pedimented gable. Original front doors. Three-bay porches. 113 has round columns, 115 has squared posts.
686. Greyhound Bus Station (219 N. Lamar): Ca. 1930. Art Moderne. 2-story 4x1-bay building clad with enamel paneling, rounded corners, glass block windows. Original neon sign. Original interior.
687. Lamar Package Store (215 N. Lamar): Ca. 1970. 1-story modern brick and glass building with V-shaped roof. Intrusion.
688. Commercial building (205 N. Lamar): Ca. 1940. 1-story 3x1-bay brick commercial building with central entrance. Single sash window with nine lights.
689. Capital Floral Building (201 N. Lamar): Ca. 1928. Colonial Revival style. 2-story brick commercial building with attached greenhouse and brick wing. Main block angles to accommodate corner location. Parapeted roofline. Arched window and door openings on first floor. Cesarra glass around show window. Greenhouse section has curved glass roof and tudor arched projecting entrance bay.
690. Former Robinson Brothers Auto Sales (161 E. Amite): Ca. 1928. 2-story 7x6-bay brick commercial building whose character has been altered with incompatible renovation. Intrusion.
691. Commercial building (146 Amite): Ca. 1950. 1-story brick building with facade of concrete slabs. First floor facade altered. Intrusion.
692. Commercial building (138 Amite): Ca. 1920 with later addition. 2-story 3x7-bay building with end bay entrances. Original transom.
693. Commercial building (134 Amite): Ca. 1977. 1-story brick commercial building

UNITED STATES DEPARTMENT OF THE INTERIOR
HERITAGE CONSERVATION AND RECREATION SERVICE

FOR HCRS USE ONLY	
RECEIVED	10 Sep 1979
DATE ENTERED	MAR 13 1980

NATIONAL REGISTER OF HISTORIC PLACES INVENTORY -- NOMINATION FORM

CONTINUATION SHEET

ITEM NUMBER 7

PAGE 58

7 - DESCRIPTION

recessed entrance. Intrusion.

694. Addkison Hardware Co. Building (126 Amite): Ca. 1925. 2-story 8-bay brick commercial building with curved parapet roofline and molded concrete enrichment. Canopy has been replaced but chains suspended from lions-head brackets remain. Small brick building located in rear.
695. City Glass Co. (124 Amite): Ca. 1925. 1-story 3-bay brick commercial building with central entrance and round louvered opening above. Original transoms. Neon sign.

All buildings are considered to contribute to the architectural and/or historical character of the neighborhood unless they are designated as marginal or intrusive. Contributing buildings may be key elements of the streetscape which possess outstanding architectural importance and integrity or may be "part-of-the-scene" buildings without outstanding significance but whose appearance is compatible in terms of materials and scale. A marginal building is one which has some features which diminish its architectural integrity but which still maintains some redeeming elements such as scale and reversible alterations. A building considered an intrusion is one which has been altered to such degree that its original character is irretrievably obscured and/or its scale and materials are incompatible.

8. Significance

Period	Areas of Significance—Check and justify below			
<input type="checkbox"/> prehistoric	<input type="checkbox"/> archeology-prehistoric	<input type="checkbox"/> community planning	<input type="checkbox"/> landscape architecture	<input type="checkbox"/> religion
<input type="checkbox"/> 1400–1499	<input type="checkbox"/> archeology-historic	<input type="checkbox"/> conservation	<input type="checkbox"/> law	<input type="checkbox"/> science
<input type="checkbox"/> 1500–1599	<input type="checkbox"/> agriculture	<input type="checkbox"/> economics	<input type="checkbox"/> literature	<input type="checkbox"/> sculpture
<input type="checkbox"/> 1600–1699	<input checked="" type="checkbox"/> architecture	<input checked="" type="checkbox"/> education	<input type="checkbox"/> military	<input type="checkbox"/> social/
<input type="checkbox"/> 1700–1799	<input type="checkbox"/> art	<input type="checkbox"/> engineering	<input type="checkbox"/> music	<input type="checkbox"/> humanitarian
<input type="checkbox"/> 1800–1899	<input type="checkbox"/> commerce	<input type="checkbox"/> exploration/settlement	<input type="checkbox"/> philosophy	<input type="checkbox"/> theater
<input type="checkbox"/> 1900–	<input type="checkbox"/> communications	<input type="checkbox"/> industry	<input type="checkbox"/> politics/government	<input type="checkbox"/> transportation
		<input type="checkbox"/> invention		<input checked="" type="checkbox"/> other (specify) Black History

Specific dates Ca. 1860–1940

Builder/Architect

Statement of Significance (in one paragraph)

Historically significant as an economically independent black community, the Farish Street Neighborhood Historic District is the largest such community in the state. The area retains historical associations with black professionals who achieved prominence on state, local, and national levels; black businessmen who owned their own shops; and black craftsmen who constructed many of the buildings in the district. Architecturally, the district is an excellent record of vernacular building types from ca. 1860 through the 1940s. The majority of the buildings were built between 1890 and 1930, reflecting the growth and prosperity of Jackson and the neighborhood during that period. The fact that two buildings are thought to be antebellum is also of paramount importance to the city, which retains only nine other structures believed to predate the Civil War.

Prior to the Civil War, much of the area now located within the historic district belonged to large estates. Because they appear too substantial to have been slave quarters, it is possible that the antebellum structures remaining in the district housed free blacks (twenty-two were listed in an 1860 Jackson city directory), but it is more likely that they were associated in some way with the large estates. Although there was some migration to the larger towns in Mississippi after the Civil War, most of the black population continued to remain in rural areas and occupations. The urban population, however, "possessed an importance out of proportion to its size" (Vernon Lane Wharton, The Negro in Mississippi [New York: Harper and Row, 1965], p. 107. Surveyed and subdivided in the 1870s, the land now located within the historic district became a segregated area for blacks by the 1890s, and by 1904 a local newspaper reported that:

the negroes were never so prosperous as now and more of them are launching business concerns than ever before....They are buying their own homes, thus putting themselves on an independent footing. The established banking institutions are carrying more deposits made by negroes than ever before in the state's history and the assessment rolls show that they are entering all classes of business. "The Negroes Prosperous," Daily Clarion-Ledger [Jackson, Miss.], Sept. 24, 1904, p. 3.

By 1908, one-third of the area of Jackson was owned by black; one-half of the black families owned their own houses, and over one-third of the homes in which blacks lived were owned by blacks (D. W. Woodard, Negro Progress in a Mississippi Town: Being a Study of Conditions in Jackson, Miss. [Cheney, Pa: Committee of 12 for the Advancement of the Interests of the Negro Race, 1908]).

One of the wealthiest black residents of Jackson was Dr. Sidney D. Redmond, whose house within the district still stands at 229 East Church Street. Physician, businessman, and banker, Redmond was president of the American Trust and Savings Bank, one of two black banks established in Jackson by 1904; a stockholder in three banks controlled by whites and in one of the power-and-light companies; chairman of the state Republican executive

9. Major Bibliographical References

"Farish Street is a Growing, Bustling Thoroughfare," Daily Clarion-Ledger (Jackson, Miss.), Mar. 9, 1915.

Jackson Advocate (Jackson, Miss.), Mar. 29-Apr. 4, 1979, sec. A, p. 5.

10. Geographical Data

Acreage of nominated property approximately 135 acres

Quadrangle name Jackson Quad

Quadrangle scale 1:24000

UMT References

A

1	5
---	---

7	6	5	0	4	0
---	---	---	---	---	---

3	5	7	8	3	2	0
---	---	---	---	---	---	---

Zone Easting Northing

B

1	5
---	---

7	6	5	0	2	0
---	---	---	---	---	---

3	5	7	7	0	9	0
---	---	---	---	---	---	---

Zone Easting Northing

C

1	5
---	---

7	6	4	5	3	0
---	---	---	---	---	---

3	5	7	7	1	7	0
---	---	---	---	---	---	---

D

1	5
---	---

7	6	4	5	3	0
---	---	---	---	---	---

3	5	7	8	3	1	0
---	---	---	---	---	---	---

E

--	--

--	--	--	--	--	--

--	--	--	--	--	--	--

F

--	--

--	--	--	--	--	--

--	--	--	--	--	--	--

G

--	--

--	--	--	--	--	--

--	--	--	--	--	--	--

H

--	--

--	--	--	--	--	--

--	--	--	--	--	--	--

Verbal boundary description and justification

An irregularly-shaped area as shown on the accompanying aerial photograph. (See Verbal Boundary description on separate sheet.)

List all states and counties for properties overlapping state or county boundaries

state	code	county	code
-------	------	--------	------

state	code	county	code
-------	------	--------	------

11. Form Prepared By

name/title Adele Cramer

organization Mississippi Department of Archives and History date 5/17-79

street & number P. O. Box 571 telephone 601/354-7326

city or town Jackson state Mississippi

12. State Historic Preservation Officer Certification

The evaluated significance of this property within the state is:

☐ national ☒ state ☐ local

As the designated State Historic Preservation Officer for the National Historic Preservation Act of 1966 (Public Law 89-665), I hereby nominate this property for inclusion in the National Register and certify that it has been evaluated according to the criteria and procedures set forth by the Heritage Conservation and Recreation Service.

State Historic Preservation Officer signature

Elbert R. Hilliard

title State Historic Preservation Officer

date February 8, 1980

For HCRS use only

I hereby certify that this property is included in the National Register

W. Ray Luce
Keeper of the National Register

date 3/13/80

Attest: Carl A. Dubie

date 3/14/80
B WRC

Chief of Registration

UNITED STATES DEPARTMENT OF THE INTERIOR
NATIONAL PARK SERVICE

FOR NPS USE ONLY	
RECEIVED 10 SEP 1979	MAR 13 1980
DATE ENTERED	

NATIONAL REGISTER OF HISTORIC PLACES
INVENTORY -- NOMINATION FORM

CONTINUATION SHEET

ITEM NUMBER 8 PAGE 59

8 - STATEMENT OF SIGNIFICANCE

committee for more than twenty-four years; one of the organizers and first president of the Mississippi Medical and Surgical Association; and a delegate in 1919 to the Pan-African Congress, the stated purpose of which was to improve relations throughout the world.

Other professionals living within the Farish Street Neighborhood Historic District were:

Bank Directors

- ✓ J. A. Martin, 223 East Church Street
- ✓ E. W. Jones, 127 West Oakley Street (building no longer extant)
- E. L. Patton, 237 Fortification Street

Ministers

E. B. Topps, pastor of Mt. Helm Baptist Church from 1889 to 1893, organizer of the Farish Street Baptist Church in 1893, and editor of the Baptist Reporter, at 158 East Cohea Street

W. A. Scott, pastor of the Farish Street Christian Church, at 918 North Farish Street. Scott was also the proprietor of the Progressive Printing Company and built in 1912 the W. A. Scott Building at 705 North Farish Street to house his business. The Scott family later moved to Atlanta, where they started the first black daily newspaper in America, the Atlanta Daily World (The Jackson Advocate, week of Mar. 29-Apr. 4, 1979, sec. A, p. 5).

Educators

O. B. Cobbins, teacher, school principal, and in 1929 supervisor of Negro public schools for Jackson, at 151 East Cohea Street

S. M. Brinkley, principal of Smith Robertson School (first school building erected in Jackson for blacks and attended in the 1920s by noted author Richard Wright), at 523 Bloom Street

Physicians and Dentists

Dr. Beall, one of the first black doctors in Jackson, at 160 West Monument Street, house now located just north of its original site on Mill Street

Dr. L. A. Smith, builder of the first clinic for blacks in Jackson, at 857 North Farish Street

UNITED STATES DEPARTMENT OF THE INTERIOR
NATIONAL PARK SERVICE

FOR NPS USE ONLY

RECEIVED 10 SEP 1979

MAR 13 1980

DATE ENTERED

**NATIONAL REGISTER OF HISTORIC PLACES
INVENTORY -- NOMINATION FORM**

CONTINUATION SHEET

ITEM NUMBER 8 PAGE 60

8 - STATEMENT OF SIGNIFICANCE

C. L. Barnes, dentist and president of the Jackson Negro Chamber of Commerce,
at 920 Farish Street

Carpenters, brickmasons, plasterers, and other craftsmen were well represented in the district, and in 1908 it was reported that "in the plastering trade the negro workmen have no white competitors" (Woodard, p.7). Self-taught contractor George Thomas, now ninety-six years old and still living in the district, is well known for his buildings throughout the city. And Robert Rhodes constructed the stucco Bungalow-style cottages which line Cohea and Blair streets near his own home.

✓ A variety of successful businesses were conducted on Farish Street, termed by the Clarion-Ledger in 1915 "one of the most progressive, growing business streets in the capitol city" (Daily Clarion-Ledger [Jackson, Miss.], Mar. 9, 1915) and known later as the Beale Street of Jackson. Many outstanding brick commercial buildings line the street. Even more important than the individual buildings, however, is the locally unique combination of residential and commercial buildings. This mixture, together with narrow streets, provides an early twentieth-century atmosphere no longer found in other commercial areas of Jackson. Buildings on lower Lamar Street and East Amite Street while not associated with the black history of the area, have been included within the district because they maintain the scale and character of commercial buildings in the district. In addition, buildings here form a buffer from the larger downtown buildings east of Farish Street and visually act as a prelude to the commercial vista which appears when one turns the corner from Amite Street onto Farish Street.

UNITED STATES DEPARTMENT OF THE INTERIOR
NATIONAL PARK SERVICE

FOR NPS USE ONLY

RECEIVED 10 SEP 1979

DATE ENTERED MAR 13 1980

NATIONAL REGISTER OF HISTORIC PLACES
INVENTORY -- NOMINATION FORM

CONTINUATION SHEET

ITEM NUMBER 9 PAGE 61

9 - MAJOR BIBLIOGRAPHICAL REFERENCES

Jackson, Mississippi, City Directory. Jackson: Tucker Printing House, 1925.

Maloney's 1904-1905 Jackson, Mississippi, City Directory. Memphis: The Maloney Co.

Mississippi Department of Archives and History, Jackson. Subject File. Richard Wright.

Miller, E. H., comp. Jackson, Mississippi, City Directory. Ashville: Piedmont Press, 1916.

Mount Helm History Committee. "An Outline History of Mount Helm Baptist Church." Catalogued typescript located at the Mississippi Department of Archives and History Library, Jackson, Miss.

"The Negroes Prosperous," Daily Clarion-Ledger (Jackson, Miss.), Sept. 24, 1904.

"A New Bank," Daily Clarion-Ledger (Jackson, Miss.), July 19, 1904.

Professional and Business Directory of the City of Jackson, Miss. Jackson: J. L. Power, 1860.

Sewell, George A. Mississippi Black History Makers. Jackson: The University Press of Mississippi, 1977.

Wallace, Jesse Thomas. "A History of the Negroes of Mississippi from 1865 to 1890," Ph.D. dissertation, Columbia University, 1927.

Wharton, Vernon Lane. The Negro in Mississippi: 1865-1890. New York: Harper and Row, 1965.

Wilson, Charles H. Education for Negroes in Mississippi Since 1910. Boston: Meador Publishing Co., 1947.

Woodard, D. W. "Negro Progress in a Mississippi Town: Being a Study of Conditions in Jackson, Mississippi." Cheney, Pa.: Committee of 12 for the Advancement of the Interest of the Negro Race, 1908.

U. S. Works Progress Administration. Hinds County, Miss. Negroes. Source Material for Mississippi History. Statewide Historical Research Project, Mississippi Department of Archives and History, Jackson.

U. S. Works Progress Administration. Jackson, Miss. Negroes. Source Material for Mississippi History. Statewide Historical Research Project, Mississippi Department of Archives and History, Jackson.

UNITED STATES DEPARTMENT OF THE INTERIOR
HERITAGE CONSERVATION AND RECREATION SERVICE

NATIONAL REGISTER OF HISTORIC PLACES INVENTORY -- NOMINATION FORM

FOR HCRS USE ONLY

RECEIVED FEB 13 1980

DATE ENTERED

MAR 13 1980

CONTINUATION SHEET

ITEM NUMBER 10

PAGE 62

10 - VERBAL BOUNDARY DESCRIPTION

Beginning at the northwest corner of Amite and Lamar Streets the boundary moves west down the north side of Amite Street to ^{the south side of} Roach Street where it moves north to West Griffith Street. It then moves west, then south then west and south again to Amite Street, zig-zagging behind buildings on West Griffith and Mill Streets and reaching Mill Street at the northeast corner of Mill and Amite. It then moves north along the east side of Mill Street and jogs to the west to incorporate the large building on the McCarty Holman property. The line then moves east to the center line of Mill Street where it moves north for approximately 100 feet. The line then zig-zags northeast to exclude modern buildings and parking lots on Mill Street. It meets West Monument Street and moves west crossing Mill Street then moves north approximately 300 feet to include buildings facing Mill Street. The boundary then moves west to the railroad right-of-way which it follows in a northerly direction for approximately 350 feet. The boundary then moves east to the east side of Mill Street, then north to Fortification Street until it meets North Farish Street. The boundary is then gerry-mandered to include properties on Blair Street and Fortification Street moving from the rear property limits of Davis Street properties to the front limits of Fortification Street properties. The line then meets Lamar Street approximately 150 feet north of Davis Street. The line proceeds south to the south side of Cohea Street where it moves west to the east side of Blair Street. It moves south along Blair Street excluding a proposed housing project area to the east. The boundary moves east at the southern boundary of the proposed redevelopment area crossing Dreyfus Street where it moves south approximately 50 feet, then east 250 feet, then north 175 feet and east again for another 250 feet where it meets Lamar Street. The boundary then moves south along Lamar Street to Church Street where it follows the north side of Church Street west for about 200 feet. The line then moves south and then west to George Street excluding several modern buildings. The line moves east along George Street to include all buildings on the south side of the street and then moves south and then southeast across High Street to John Hart Street where it excludes a concrete block garage behind Smith Robertson School. It jogs south to meet East Hamilton Street excluding an intrusively altered building on the north side of Hamilton then moves west along the north side of East Hamilton Street for about 200 feet. The line then moves west to the Seale Lily property then south crossing East Griffith and continuing south behind commercial buildings fronting Farish Street. The boundary then moves east to Lamar Street running behind buildings fronting Amite Street. At Lamar Street the line moves south to the beginning point.



FARISH STREET NEIGHBORHOOD HISTORIC DISTRICT
Jackson, Hinds County, Mississippi

Adele Cramer

November, 1978

Mississippi Department of Archives and History

Northeast corner of Farish and Amite Streets

looking northeast at east side of 200 block
of Farish Street.

Photo No. 1 of 97

10 SEP 1979

MAR 13 1980



FARISH STREET NEIGHBORHOOD HISTORIC DISTRICT
Jackson, Hinds County, Mississippi

Adele Cramer

November, 1978

Mississippi Department of Archives and History

East side of Farish Street, 200 block between

Amite and Griffith Streets looking northeast.

Photo No. 2 of 97

10 SEP 1979

MAR 13 1980



FARISH STREET NEIGHBORHOOD HISTORIC DISTRICT
Jackson, Hinds County, Mississippi

Adele Cramer

November, 1978

Mississippi Department of Archives and History

View of south side of E. Griffith Street at
the SE corner of Farish and Griffith Streets.

Photo No. 3 of 97

10 SEP 1979

MAR 13 1980



FARISH STREET NEIGHBORHOOD HISTORIC DISTRICT

Jackson, Hinds County, Mississippi

Adele Cramer

November, 1973

Mississippi Department of Archives and History

NE corner Farish and Griffith Streets showing


east side of 300 block of Farish Street

looking NE.

Photo No. 4 of 97

10 SEP 1979

MAR 13 1980



FARISH STREET NEIGHBORHOOD HISTORIC DISTRICT

Jackson, Hinds County, Mississippi

Adele Cramer

November, 1978

Mississippi Department of Archives and History


East side of 300 and 400 block of Farish

Street looking NE. Palace Auditorium

building in foreground.

Photo No. 5 of 97

10 SEP 1979
MAR 13 1980



FARISH STREET NEIGHBORHOOD HISTORIC DISTRICT

Jackson, Hinds County, Mississippi

Adele Cramer

November, 1978

Mississippi Department of Archives and History

East side of 500 and 600 block of Farish

Street looking NE.

Photo No. 6 of 97

10 SEP 1979

MAR 13 1980



FARISH STREET NEIGHBORHOOD HISTORIC DISTRICT

Jackson, Hinds County, Mississippi

Adele Cramer

November, 1978


Mississippi Department of Archives and History

NE corner of Farish and Church Streets showing east side of 700 block of Farish Street looking NE.

Photo No. 7 of 97

MAR 13 1980

10 SEP 1978



FARISH STREET NEIGHBORHOOD HISTORIC DISTRICT
Jackson, Hinds County, Mississippi

Adele Cramer

November, 1978

Mississippi Department of Archives and History
East side of 800 block of Farish Street looking NE.

Photo No. 8 of 97

MAR 13 1980

10 SEP 1979



FARISH STREET NEIGHBORHOOD HISTORIC DISTRICT
Jackson, Hinds County, Mississippi

Adele Cramer

November, 1978

MAR 13 1980

Mississippi Department of Archives and History
NE corner of Farish and Cohea Streets showing
east side of the 900 block of Farish Street
looking NE.

10 SEP 1979

Photo No. 9 of 97



FARISH STREET NEIGHBORHOOD HISTORIC DISTRICT
Jackson, Hinds County, Mississippi

Adele Cramer

November, 1978

Mississippi Department of Archives and History

West side of the 900 block of Farish Street

looking southwest.

Photo No. 10 of 97

10 SEP 1979

MAR 13 1980



FARISH STREET NEIGHBORHOOD HISTORIC DISTRICT

Jackson, Hinds County, Mississippi

Adele Cramer

November, 1978


Mississippi Department of Archives and History

Corner of Farish and Cohea looking SW at the
west side of the 800 block of Farish Street.

Photo No. 11 of 97

MAR 13 1980

10 SEP 1979



FARISH STREET NEIGHBORHOOD HISTORIC DISTRICT

Jackson, Hinds County, Mississippi

Adele Cramer

November, 1978

Mississippi Department of Archives and History

West side of the 300 block of Farish Street

looking SW.

Photo No. 12 of 97

10 SEP 1979
MAR 13 1980



FARISH STREET NEIGHBORHOOD HISTORIC DISTRICT

Jackson, Hinds County, Mississippi

Adele Cramer

November, 1978

Mississippi Department of Archives and History

West side of 700 block of N. Farish Street

looking NW.

Photo No. 13 of 97

10 SEP 1979

MAR 13 1980



FARISH STREET NEIGHBORHOOD HISTORIC DISTRICT
Jackson, Hinds County, Mississippi
Adele Cramer


November, 1978

Mississippi Department of Archives and History
W. A. Scott Building, 705 N. Farish Street
looking NW.

Photo No. 14 of 97

10 SEP 1979

MAR 13 1980



FARISH STREET NEIGHBORHOOD HISTORIC DISTRICT

Jackson, Hinds County, Mississippi

Adele Cramer

November, 1978

Mississippi Department of Archives and History

Former cotton seed oil mill buildings on Mill
and Monument Streets looking SW from Farish
and Monument Streets.

Photo No. 15 of 97

10 SEP 1979
MAR 13 1980



FARISH STREET NEIGHBORHOOD HISTORIC DISTRICT

Jackson, Hinds County, Mississippi

Adele Cramer

November, 1978

Mississippi Department of Archives and History

South side of West Griffith Street looking SW.

Photo No. 16 of 97

MAR | 3 1980

10 SEP 1979

The STAMP & DISCOUNT HOUSE

CASH
CHECK

SAVE
MORE

GOLD

CUSTOMER

SANITARY SUPPLY CO.



FARISH STREET NEIGHBORHOOD HISTORIC DISTRICT
Jackson, Hinds County, Mississippi

Adele Cramer

November, 1978

Mississippi Department of Archives and History

213 and 217 West Griffith Street looking SW.

Photo No. 17 of 97

MAR 13 1980

10 SEP 1979



FARISH STREET NEIGHBORHOOD HISTORIC DISTRICT
Jackson, Hinds County, Mississippi

Adele Cramer

November, 1978

Mississippi Department of Archives and History

NW corner of ~~East Griffith~~ and Bloom Streets

looking NW.

Hamilton

10 SEP 1979

Photo No. 18 of 97

MAR 13 1980



FARISH STREET NEIGHBORHOOD HISTORIC DISTRICT

Jackson, Hinds County, Mississippi

Adele Cramer

November, 1978

Mississippi Department of Archives and History

West side of Lamar Street between Amite and

Griffith Streets looking NW.

Photo No. 19 of 97

10 SEP 1979

MAR 13 1980



FARISH STREET NEIGHBORHOOD HISTORIC DISTRICT
Jackson, Hinds County, Mississippi

Adele Cramer

November, 1978

Mississippi Department of Archives and History

Detail of Robert E. Lee Hotel (now office
building) at 237 N. Lamar Street

Photo No. 20 of 97

MAR 13 1980

10 SEP 1979

THIS BLG IS OUTSIDE
REVISED BOUNDARY



FARISH STREET NEIGHBORHOOD HISTORIC DISTRICT

Jackson, Hinds County, Mississippi

Adele Cramer

November, 1978

Mississippi Department of Archives and History

Corner of Amite and N. Lamar looking NW at
the north side of Amite Street.

Photo No. 21 of 97

10 SEP 1979

MAR 13 1980



FARISH STREET NEIGHBORHOOD HISTORIC DISTRICT
Jackson, Hinds County, Mississippi

Adele Cramer

April, 1979

Mississippi Department of Archives and History
119 Young's Alley looking SW.

Photo No. 22 of 97

10 SEP 1979

MAR 13 1980



FARISH STREET NEIGHBORHOOD HISTORIC DISTRICT
Jackson, Hinds County, Mississippi

Adele Cramer


April, 1979

10 SEP 1979

Mississippi Department of Archives and History
101-103 Young's Alley looking SE.

Photo 23 of 97

MAR 13 1980



FARISH STREET NEIGHBORHOOD HISTORIC DISTRICT
Jackson, Hinds County, Mississippi

Adele Cramer


April, 1979

Mississippi Department of Archives and History
Commercial building 328 N. Mill Street looking
SE.

Photo No. 24 of 97

10 SEP 1979

MAR 13 1980



FARISH STREET NEIGHBORHOOD HISTORIC DISTRICT

Jackson, Hinds County, Mississippi

Adele Cramer

April, 1979

Mississippi Department of Archives and History
NE corner of Hamilton and Mill Streets looking NE.

Photo No. 25 of 97

10 SEP 1979

MAR 13 1980



FARISH STREET NEIGHBORHOOD HISTORIC DISTRICT
Jackson, Hinds County, Mississippi

Adele Cramer

April, 1979


Mississippi Department of Archives and History

McCarty Holman Building looking SW.

Photo No. 26 of 97

MAR 13 1980

10 SEP 1979



FARISH STREET NEIGHBORHOOD HISTORIC DISTRICT

Jackson, Hinds County, Mississippi

Adele Cramer

April, 1979

Mississippi Department of Archives and History

150 W. Oakley Street looking NE.

Photo No. 27 of 97

10 SEP 1979

MAR 13 1980



FARISH STREET NEIGHBORHOOD HISTORIC DISTRICT
Jackson, Hinds County, Mississippi

Adele Cramer

April, 1979

Mississippi Department of Archives and History
South side of W. Oakley Street looking SE at
the intersection of Oakley & Farish Streets.

Photo No. 28 of 97

MAR 13 1980

10 SEP 1979



FARISH STREET NEIGHBORHOOD HISTORIC DISTRICT
Jackson, Hinds County, Mississippi

Adele Cramer

April, 1979

Mississippi Department of Archives and History


South side of W. Church Street looking SE

showing 135,145,149,151 W. Church Street.

Photo No. 29 of 97

MAR 13 1980

10 SEP 1979



FARISH STREET NEIGHBORHOOD HISTORIC DISTRICT
Jackson, Hinds County, Mississippi

Adele Cramer

April, 1979

Mississippi Department of Archives and History

South side of W. Church Street looking SE.

Photo No. 30 of 97

MAR 13 1980

10 SEP 1979



FARISH STREET NEIGHBORHOOD HISTORIC DISTRICT
Jackson, Hinds County, Mississippi

Adele Cramer


April, 1979

Mississippi Department of Archives and History
129 West Church Street looking SE.

Photo No. 31 of 97

10 SEP 1979

MAR 13 1980



FARISH STREET NEIGHBORHOOD HISTORIC DISTRICT
Jacksn, Hinds County, Mississippi

Adele Cramer


April, 1979

Mississippi Department of Archives and History
Parker's Alley, former mill workers housing
looking north at monitor-roofed former mill
building.

Photo No. 32 of 97

10 SEP 1979

MAR 13 1980



FARISH STREET NEIGHBORHOOD HISTORIC DISTRICT

Jackson, Hinds County, Mississippi

Adele Cramer

April, 1979

Mississippi Department of Archives and History

North side of W. Church Street looking NE.

Photo No. 33 of 97.

MAR 13 1980

10 SEP 1979



FARISH STREET NEIGHBORHOOD HISTORIC DISTRICT
Jackson, Hinds County, Mississippi

Adele Cramer

April, 1979

Mississippi Department of Archives and History
128 W. Monument Street looking NE.

Photo No. 34 of 97

10 SEP 1979

MAR 13 1980



FARISH STREET NEIGHBORHOOD HISTORIC DISTRICT

Jackson, Hinds County, Mississippi

Adele Cramer

April, 1979

Mississippi Department of Archives and History

136 W. Monument Street looking NW.

Photo No. 35 of 97

MAR 13 1980

10 SEP 1979



FARISH STREET NEIGHBORHOOD HISTORIC DISTRICT
Jackson, Hinds County, Mississippi

Adele Cramer

April, 1979

Mississippi Department of Archives and History
148,146,142 W. Monument Street looking NE.

Photo No. 36 of 97

MAR 13 1980

10 SEP 1979



FARISH STREET NEIGHBORHOOD HISTORIC DISTRICT

Jackson, Hinds County, Mississippi

Adele Cramer

November, 1978

Mississippi Department of Archives and History

154 W. Monument Street looking NW.

Photo No. 37 of 97

MAR 13 1980

10 SEP 1979



FARISH STREET NEIGHBORHOOD HISTORIC DISTRICT
Jackson, Hinds County, Mississippi

Adele Cramer

April, 1979

Mississippi Department of Archives and History

700 N. Mill Street looking NE.

Photo No. 38 of 97

MAR 13 1980

10 SEP 1979



FARISH STREET NEIGHBORHOOD HISTORIC DISTRICT

Jackson, Hinds County, Mississippi

Adele Cramer

November, 1978

Mississippi Department of Archives and History

701 N. Mill Street looking NW.

Photo No. 39 of 97

10 SEP 1979

MAR 13 1980



FARISH STREET NEIGHBORHOOD HISTORIC DISTRICT

Jackson, Hinds County, Mississippi

Adele Cramer

April, 1979

Mississippi Department of Archives and History

South side of Leonard Ct. looking SE.

Photo No. 40 of 97

10 SEP 1979

MAR 13 1980



FARISH STREET NEIGHBORHOOD HISTORIC DISTRICT
Jackson, Hinds County, Mississippi
Adele Cramer

April, 1979

Mississippi Department of Archives and History
West side of 700 block of N. Mill Street looking SW.

Photo No. 41 of 97

10 SEP 1979

MAR 13 1980



FARISH STREET NEIGHBORHOOD HISTORIC DISTRICT
Jackson, Hinds County, Mississippi

Adele Cramer

April, 1979

Mississippi Department of Archives and History
735,737 N. Mill Street looking SW.

Photo No. 42 of 97

10 SEP 1979

MAR 13 1980



FARISH STREET NEIGHBORHOOD HISTORIC DISTRICT

Jackson, Hinds County, Mississippi

Adele Cramer

April, 1979

Mississippi Department of Archives and History
745-747, 751-753 and 757 N. Mill Street looking SW.

Photo No. 43 of 97

10 SEP 1979

MAR 13 1980



FARISH STREET NEIGHBORHOOD HISTORIC DISTRICT
Jackson, Hinds County, Mississippi
Adele Cramer

April, 1979

Mississippi Department of Archives and History
147-149, 153, 155 W. Cohea Street looking SE.
Photo No. 44 of 97

MAR 13 1980

10 SEP 1979



FARISH STREET NEIGHBORHOOD HISTORIC DISTRICT

Jackson, Hinds County, Mississippi

Adele Cramer

April, 1979

Mississippi Department of Archives and History

123,125,129 W. Cohea Street looking SW.

Photo No. 45 of 97

10 SEP 1979

MAR 13 1980



FARISH STREET NEIGHBORHOOD HISTORIC DISTRICT
Jackson, Hinds County, Mississippi

Adele Cramer

April, 1979

Mississippi Department of Archives and History
112,110 W. Cohea Street looking NW.

Photo No. 46 of 97

10 SEP 1979

MAR 13 1980



FARISH STREET NEIGHBORHOOD HISTORIC DISTRICT

Jackson, Hinds County, Mississippi

Adele Cramer

April, 1979

Mississippi Department of Archives and History

122 W. Cohea Street looking north.

Photo No. 47 of 97

10 SEP 1979

MAR 13 1980



FARISH STREET NEIGHBORHOOD HISTORIC DISTRICT
Jackson, Hinds County, Mississippi

Adele Cramer

November, 1978


Mississippi Department of Archives and History

East side of Kane Street looking SE.

Photo No. 48 of 97

MAR 13 1980

10 SEP 1979



FARISH STREET NEIGHBORHOOD HISTORIC DISTRICT
Jackson, Hinds County, Mississippi
Adele Cramer

April, 1979

Mississippi Department of Archives and History
Anderson Soybean Plant from Fortification

Street overpass looking SE.

Photo No. 49 of 97

10 SEP 1979

MAR 13 1980



FARISH STREET NEIGHBORHOOD HISTORIC DISTRICT
Jackson, Hinds County, Mississippi

Adele Cramer

November, 1978

Mississippi Department of Archives and History

Anderson Soybean Plant view from W. Davis

Street looking NW.

Photo No. 50 of 97

MAR 13 1980

10 SEP 1979



FARISH STREET NEIGHBORHOOD HISTORIC DISTRICT
Jackson, Hinds County, Mississippi

Adele Cramer

10 SEP 1979

November, 1978

Mississippi Department of Archives and History
147, 155 W. Davis Street looking SW.

Photo No. 51 of 97

MAR 13 1980



FARISH STREET NEIGHBORHOOD HISTORIC DISTRICT
Jackson, Hinds County, Mississippi

Adele Cramer

November, 1978

Mississippi Department of Archives and History
North side of E. Davis Street looking NE.

Photo No. 52 of 97

MAR 13 1980

10 SEP 1979



FARISH STREET NEIGHBORHOOD HISTORIC DISTRICT
Jackson, Hinds County, Mississippi
Adele Cramer
November, 1978
Mississippi Department of Archives and History
154 E. Davis Street looking NE.
Photo No. 53 of 97

MAR 13 1980

10 SEP 1979



FARISH STREET NEIGHBORHOOD HISTORIC DISTRICT

Jackson, Hinds County, Mississippi

Adele Cramer

April, 1979

Mississippi Department of Archives and History

214, 220, 224 E. Davis Street looking NE.

Photo No. 55 of 97

MAR 13 1980

10 SEP 1979



FARISH STREET NEIGHBORHOOD HISTORIC DISTRICT
Jackson, Hinds County, Mississippi

Adele Cramer

April, 1979

Mississippi Department of Archives and History
243, 231, 237, 223 Fortification Street looking SE.

Photo No. 56 of 97

10 SEP 1979

MAR 13 1980



FARISH STREET NEIGHBORHOOD HISTORIC DISTRICT
Jackson, Hinds County, Mississippi
Adele Cramer

April, 1979

Mississippi Department of Archives and History
224, 230 E. Davis Street looking NE.

Photo No. 57 of 97

10 SEP 1979

MAR 13 1980



FARISH STREET NEIGHBORHOOD HISTORIC DISTRICT
Jackson, Hinds County, Mississippi

Adele Cramer

April, 1979

Mississippi Department of Archives and History

230, 238, 242 E. Davis Street looking NW.

Photo No. 58 of 97

10 SEP 1979

MAR 13 1980



FARISH STREET NEIGHBORHOOD HISTORIC DISTRICT

Jackson, Hinds County, Mississippi

Adele Cramer

April, 1979

Mississippi Department of Archives and History

265, 261, 253 E. Davis Street looking SE.

Photo No. 59 of 97

MAR 13 1980

10 SEP 1979



FARISH STREET NEIGHBORHOOD HISTORIC DISTRICT
Jackson, Hinds County, Mississippi
Adele Cramer

April, 1979

Mississippi Department of Archives and History
View looking SE at the south side of 200
block of E. Davis Street at the corner of E.
Davis and Blair Streets.

Photo No. 60 of 97

MAR 13 1980

10 SEP 1979



FARISH STREET NEIGHBORHOOD HISTORIC DISTRICT
Jackson, Hinds County, Mississippi
Adele Cramer

April, 1979

Mississippi Department of Archives and History
153 E. Davis Street looking south.

Photo No. 61 of 97

MAR 13 1980

10 SEP 1979



FARISH STREET NEIGHBORHOOD HISTORIC DISTRICT
Jackson, Hinds County, Mississippi

Adele Cramer

April, 1979

Mississippi Department of Archives and History
East side of 1000 block of Blair Street between E. Davis and E. Cohea Streets, looking NE.

Photo No. 62 of 97

10 SEP 1979

MAR 13 1980



FARISH STREET NEIGHBORHOOD HISTORIC DISTRICT
Jackson, Hinds County, Mississippi
Adele Cramer

April, 1979

Mississippi Department of Archives and History
108,110,112,118,124 E. Cohea Street looking
NW.

Photo No. 63 of 97

10 SEP 1979

MAR 13 1980



FARISH STREET NEIGHBORHOOD HISTORIC DISTRICT

Jackson, Hinds County, Mississippi

Adele Cramer

April, 1979

Mississippi Department of Archives and History

158 E. Cohea Street looking NE.

Photo No. 64 of 97

10 SEP 1979

MAR 13 1980



FARISH STREET NEIGHBORHOOD HISTORIC DISTRICT

Jackson, Hinds County, Mississippi

Adele Cramer

April, 1979

Mississippi Department of Archives and History

203 E. Cohea Street looking NE.

Photo No. 65 of 97

MAR 13 1980

10 SEP 1979



FARISH STREET NEIGHBORHOOD HISTORIC DISTRICT
Jackson, Hinds County, Mississippi

Adele Cramer

April, 1979

Mississippi Department of Archives and History
212,216,218,224 E. Cohea Street looking NE.

Photo No. 66 of 97

10 SEP 1979

MAR 13 1980



FARISH STREET NEIGHBORHOOD HISTORIC DISTRICT

Jackson, Hinds County, Mississippi

Adele Cramer

April, 1979

Mississippi Department of Archives and History

212,216,218,224 E. Cohea Street looking NE.

Photo No. 66 of 97

10 SEP 1979

MAR 13 1980



FARISH STREET NEIGHBORHOOD HISTORIC DISTRICT
Jackson, Hinds County, Mississippi

Adele Cramer

April, 1979

Mississippi Department of Archives and History
232,236,240 E. Cohea Street looking NE.

Photo No. 67 of 97

10 SEP 1979

MAR 13 1980



FARISH STREET NEIGHBORHOOD HISTORIC DISTRICT
Jackson, Hinds County, Mississippi

Adele Cramer

April, 1979

Mississippi Department of Archives and History
121,123,125,127,133 E. Cohea Street looking
SE.

Photo No. 68 of 97

10 SEP 1979

MAR 13 1980



FARISH STREET NEIGHBORHOOD HISTORIC DISTRICT

Jackson, Hinds County, Mississippi

Adele Cramer

April, 1979

Mississippi Department of Archives and History

121 E. Cohea Street looking SE.

Photo No. 69 of 97

10 SEP 1979

MAR 13 1980



FARISH STREET NEIGHBORHOOD HISTORIC DISTRICT
Jackson, Hinds County, Mississippi

Adele Cramer

April, 1979

Mississippi Department of Archives and History
943,945,947,949 Blair Street looking NW.

Photo No. 70 of 97

10 SEP 1979

MAR 13 1980



FARISH STREET NEIGHBORHOOD HISTORIC DISTRICT
Jackson, Hinds County, Mississippi

Adele Cramer

April, 1979

Mississippi Department of Archives and History
135,143,145 E. Monument Street looking SE.

Photo No. 71 of 97

10 SEP 1979

MAR 13 1980



FARISH STREET NEIGHBORHOOD HISTORIC DISTRICT
Jackson, Hinds County, Mississippi

Adele Cramer

April, 1979

Mississippi Department of Archives and History
128,132,136,142 E. Monument looking NE.

Photo No. 72 of 97

10 SEP 1979

MAR 13 1980



FARISH STREET NEIGHBORHOOD HISTORIC DISTRICT
Jackson, Hinds County, Mississippi
Adele Cramer

10 SEP 1979

April, 1979

Mississippi Department of Archives and History
124 E. Monument looking NW.

Photo No. 73 of 97

MAR 13 1980



FARISH STREET NEIGHBORHOOD HISTORIC DISTRICT
Jackson, Hinds County, Mississippi

Adele Cramer

April, 1979

Mississippi Department of Archives and History
West side of the 800 block of Blair Street
looking SW.

Photo No. 74 of 97

MAR 13 1980

10 SEP 1979



FARISH STREET NEIGHBORHOOD HISTORIC DISTRICT

Jackson, Hinds County, Mississippi

Adele Cramer

April, 1979

Mississippi Department of Archives and History

824,822 Blair Street looking NE.

Photo No. 75 of 97

10 SEP 1979

MAR 13 1980



FARISH STREET NEIGHBORHOOD HISTORIC DISTRICT

Jackson, Hinds County, Mississippi

Adele Cramer

April, 1979

Mississippi Department of Archives and History

218 E. Church Street looking NW.

Photo No. 76 of 97

10 SEP 1979

MAR 13 1980



FARISH STREET NEIGHBORHOOD HISTORIC DISTRICT
Jackson, Hinds County, Mississippi

Adele Cramer

April, 1979

Mississippi Department of Archives and History
230,232,234,240,300 E. Church Street looking
NE.

Photo No. 77 of 97

MAR 13 1980

10 SEP 1979



FARISH STREET NEIGHBORHOOD HISTORIC DISTRICT
Jackson, Hinds County, Mississippi
Adele Cramer

April, 1979

Mississippi Department of Archives and History
West side of Dreyfus Street looking NW.

Photo No. 78 of 97

MAR 13 1980

10 SEP 1979



FARISH STREET NEIGHBORHOOD HISTORIC DISTRICT
Jackson, Hinds County, Mississippi

Adele Cramer

April, 1979

Mississippi Department of Archives and History

822 Dreyfus Street looking SE.

Photo No. 79 of 97

MAR 13 1980

10 SEP 1979



FARISH STREET NEIGHBORHOOD HISTORIC DISTRICT

Jackson, Hinds County, Mississippi

Adele Cramer

April, 1979

Mississippi Department of Archives and History


Shotgun houses on north side of E. Church

Street looking NE.

Photo No. 80 of 97

10 SEP 1979

MAR 13 1980



FARISH STREET NEIGHBORHOOD HISTORIC DISTRICT

Jackson, Hinds County, Mississippi

Adele Cramer

April, 1979

Mississippi Department of Archives and History

813-815, 817-819, 821-823, 825-825½ N. Lamar

Street looking NW.

Photo No. 81 of 97

10 SEP 1979

MAR 13 1980



FARISH STREET NEIGHBORHOOD HISTORIC DISTRICT
Jackson, Hinds County, Mississippi

Adele Cramer

April, 1979

Mississippi Department of Archives and History
827, 829-831 N. Lamar Street looking NW.

Photo No. 82 of 97

MAR 13 1980

10 SEP 1979



FARISH STREET NEIGHBORHOOD HISTORIC DISTRICT

Jackson, Hinds County, Mississippi

Adele Cramer

April, 1979

Mississippi Department of Archives and History

835 N. Lamar Street looking west.

Photo No. 83 of 97

MAR 13 1980

10 SEP 1979



FARISH STREET NEIGHBORHOOD HISTORIC DISTRICT

Jackson, Hinds County, Mississippi

Adele Cramer

April, 1979

Mississippi Department of Archives and History
S.D. Redmond house, 229 E. Church Street looking SW.

Photo No. 84 of 97

MAR 13 1980

10 SEP 1979



FARISH STREET NEIGHBORHOOD HISTORIC DISTRICT

Jackson, Hinds County, Mississippi

Adele Cramer

April, 1979

Mississippi Department of Archives and History

230,234,236,238 George Street looking NE.

Photo No. 85 of 97

MAR 13 1980 10 SEP 1979



FARISH STREET NEIGHBORHOOD HISTORIC DISTRICT
Jackson, Hinds County, Mississippi

Adele Cramer

April, 1979

Mississippi Department of Archives and History
251,243,241 George Street looking SW.

Photo No. 86 of 97

10 SEP 1979

MAR 13 1980



FARISH STREET NEIGHBORHOOD HISTORIC DISTRICT
Jackson, Hinds County, Mississippi
Adele Cramer

April, 1979

Mississippi Department of Archives and History
South side of Riggan's Alley looking SW.
Photo No. 87 of 97

MAR 13 1980

10 SEP 1979



FARISH STREET NEIGHBORHOOD HISTORIC DISTRICT
Jackson, Hinds County, Mississippi
Adele Cramer

April, 1979

Mississippi Department of Archives and History
North side of 100 block of E. Church Street
looking NW. W.A. Scott building on Farish
Street shows in the background.

88 10 SEP 1979

MAR 13 1980



FARISH STREET NEIGHBORHOOD HISTORIC DISTRICT

Jackson, Hinds County, Mississippi

Adele Cramer

April, 1979

Mississippi Department of Archives and History

North side of E. Church Street looking NE.

Photo No. 89 of 97

MAR 13 1980

10 SEP 1979



FARISH STREET NEIGHBORHOOD HISTORIC DISTRICT
Jackson, Hinds County, Mississippi

Adele Cramer

April, 1979

Mississippi Department of Archives and History
130,134 E. Church Street looking NW.

Photo No. 90 of 97

10 SEP 1979

MAR 13 1980



FARISH STREET NEIGHBORHOOD HISTORIC DISTRICT
Jackson, Hinds County, Mississippi

Adele Cramer

April, 1979

Mississippi Department of Archives and History

136,138,202 E. Church Street looking NW.

Photo No. 91 of 97

MAR 13 1980

10 SEP 1979



FARISH STREET NEIGHBORHOOD HISTORIC DISTRICT

Jackson, Hinds County, Mississippi

Adele Cramer

April, 1979

Mississippi Department of Archives and History

704,702 Bloom Street looking NE.

Photo No. 92 of 97

MAR 13 1980

10 SEP 1979



FARISH STREET NEIGHBORHOOD HISTORIC DISTRICT
Jackson, Hinds County, Mississippi

Adele Cramer

April, 1979

Mississippi Department of Archives and History
East side of the 700 block of Bloom Street
looking north toward E. Church Street.

Photo No. 93 of 97

MAR 13 1980

10 SEP 1979



FARISH STREET NEIGHBORHOOD HISTORIC DISTRICT
Jackson, Hinds County, Mississippi

Adele Cramer

April, 1979

Mississippi Department of Archives and History
Corner of Henry and Bloom Streets looking SE
at the south side of Henry Street.

Photo No. 94 of 97

MAR 13 1980

10 SEP 1979



FARISH STREET NEIGHBORHOOD HISTORIC DISTRICT
Jackson, Hinds County, Mississippi
Adele Cramer

April, 1979

Mississippi Department of Archives and History
233-235, 229-231 Henry Street looking SE.

Photo No. 95 of 97

MAR 13 1980

10 SEP 1979



FARISH STREET NEIGHBORHOOD HISTORIC DISTRICT

Jackson, Hinds County, Mississippi

Adele Cramer

April, 1979

Mississippi Department of Archives and History

North side of E. Hamilton Street looking NW.

Photo No. 96 of 97

MAR 13 1980

10 SEP 1979



FARISH STREET NEIGHBORHOOD HISTORIC DISTRICT
Jackson, Hinds County, Mississippi

Adele Cramer

April, 1979

Mississippi Department of Archives and History
226 E. Hamilton Street looking NW.

Photo No. 97 of 97

MAR 13 1980

10 SEP 1979

Missing Core Documentation

Property Name	County, State	Reference Number
Farish Street Neighborhood Historic District	Hinds County, MS	80002245

The following Core Documentation is missing from this entry:

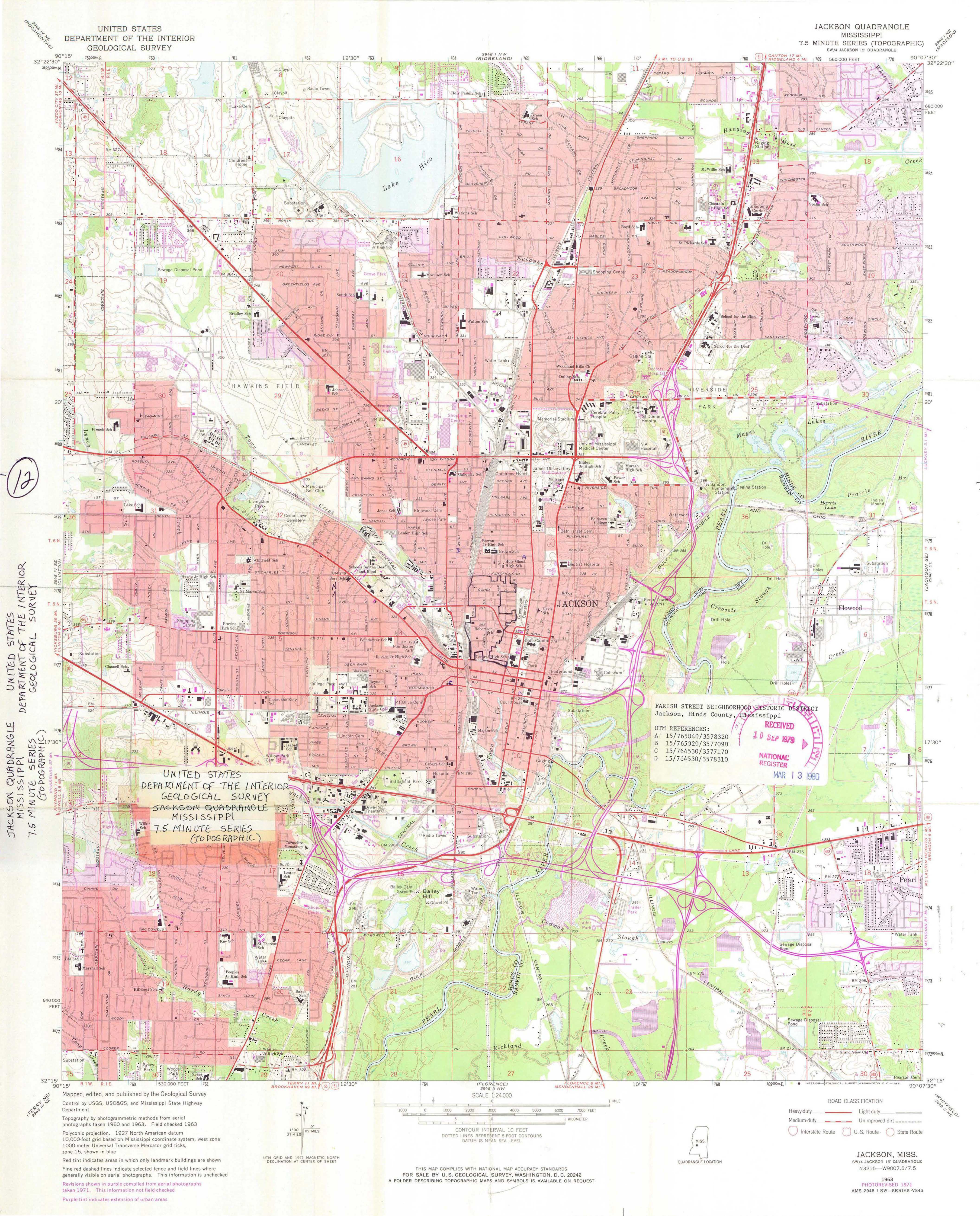
☐ Nomination Form

☒ Photographs (#54)

☐ USGS Map

UNITED STATES
DEPARTMENT OF THE INTERIOR
GEOLOGICAL SURVEY

JACKSON QUADRANGLE
MISSISSIPPI
7.5 MINUTE SERIES (TOPOGRAPHIC)
SW/4 JACKSON 15' QUADRANGLE



FARISH STREET NEIGHBORHOOD HISTORIC DISTRICT
Jackson, Hinds County, Mississippi

UTM REFERENCES:
A 15/765040/3578320
B 15/765020/3577090
C 15/764530/3577170
D 15/764530/3578310

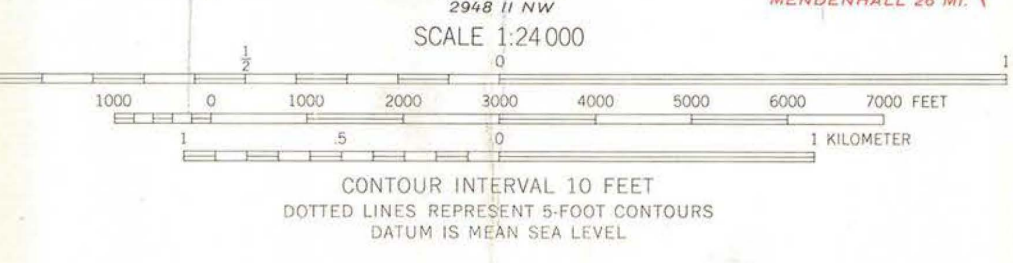


UNITED STATES
DEPARTMENT OF THE INTERIOR
GEOLOGICAL SURVEY
JACKSON QUADRANGLE
MISSISSIPPI
7.5 MINUTE SERIES
(TOPOGRAPHIC)

Mapped, edited, and published by the Geological Survey
Control by USGS, USC&GS, and Mississippi State Highway
Department

Topography by photogrammetric methods from aerial
photographs taken 1960 and 1963. Field checked 1963
Polyconic projection. 1927 North American datum
10,000-foot grid based on Mississippi coordinate system, west zone
1000-meter Universal Transverse Mercator grid ticks,
zone 15, shown in blue

Red tint indicates areas in which only landmark buildings are shown
Fine red dashed lines indicate selected fence and field lines where
generally visible on aerial photographs. This information is unchecked
Revisions shown in purple compiled from aerial photographs
taken 1971. This information not field checked
Purple tint indicates extension of urban areas



ROAD CLASSIFICATION
Heavy-duty ——— Light-duty ———
Medium-duty ——— Unimproved dirt ———
○ Interstate Route ○ U.S. Route ○ State Route


JACKSON, MISS.
SW/4 JACKSON 15' QUADRANGLE
N3215—W9007.5/7.5



1963
PHOTOREVISED 1971
AMS 2948 I SW—SERIES W843

FARISH ST. NEIGHBORHOOD HISTORIC DISTRICT

JACKSON, HINDS CO., MISSISSIPPI

DEPT. OF ARCHIVES & HISTORY





JACKSON CITY PLANNING BOARD
JACKSON, MISSISSIPPI
1976 PHOTOGRAPHY

MAP NO. 1

MAR 13 1980



8




FARISH ST. Highland Historic District

LACK OF CITY PLANNING BOARD

MAP NO.





MAR 13 1980

National Register of Historic Places
Memo to File

Correspondence

The Correspondence consists of communications from (and possibly to) the nominating authority, notes from the staff of the National Register of Historic Places, and/or other material the National Register of Historic Places received associated with the property.

Correspondence may also include information from other sources, drafts of the nomination, letters of support or objection, memorandums, and ephemera which document the efforts to recognize the property.

Property

Fausch Street Neighborhood

Historic District

2nd Control
80002245

State

MS / Yards

Working Number

9.10.79.2117

TECHNICAL

Photos

88

Maps

1/1

State signed by SHAD ✓ taken from

CONTROL

Bob Bailey in phone

State has responded to questions raised on return sheet; HISTORIAN
altho contributions; marginal, intrusive categories are not further defined;
this info can be gained from bely by bely inventory. Boundary has been
revised to remove vacant land at Beach St. + parking lots behind
Amite; inclusion of Amite + Bus station justified on basis of scale +
building types, as approach to Fausch St. ARCHITECTURAL HISTORIAN

② Statement of significance reflects requested revision + addition of info
on commercial signif. of Fausch St. in early 20th c.

District is eligible as a mixed residential + commercial area
reflecting the growth of independent black community in Jackson between
1870 + 1930, black commercial success + containing ARCHEOLOGIST
typical building forms of the period in both residential cottages, shotgun
+ bungalows + in one + two story commercial buildings. In spite of deterior-
ation of some structures in district, the area as a whole has a continuity
of scale, period + materials + association which distinguish it from
adjacent downtown Jackson.

ACCEPT OTHER

DUBIE

3/13/80

HAER

Inventory _____

Review _____

Broad community support for nomination
appears to be present in spite of Redevelopment
Authority opposition to nomination. State need
call once listed to notify community leaders.

REVIEW UNIT CHIEF

ACCEPT

DUBIE
3/13/80

BRANCH CHIEF

KEEPER

National Register Write-up

Federal Register Entry

2-3-81

Send-back

Re-submit

Entered

MAR 13 1980

UNITED STATES DEPARTMENT OF THE INTERIOR
NATIONAL PARK SERVICENATIONAL REGISTER OF HISTORIC PLACES
INVENTORY -- NOMINATION FORM

FOR NPS USE ONLY

RECEIVED

10 SEP 1979

DATE ENTERED

SEE INSTRUCTIONS IN HOW TO COMPLETE NATIONAL REGISTER FORMS
TYPE ALL ENTRIES -- COMPLETE APPLICABLE SECTIONS

1 NAME

HISTORIC

Farish Street Neighborhood Historic District

AND/OR COMMON

2 LOCATION

STREET & NUMBER

Roughly bound by
Amite, Mill, Fortification and Lamar Streets

CITY, TOWN

Jackson

VICINITY OF

STATE

Mississippi

CODE

NOT FOR PUBLICATION

CONGRESSIONAL DISTRICT

COUNTY

Hinds

CODE

3 CLASSIFICATION

CATEGORY

☒ DISTRICT
☐ BUILDING(S)
☐ STRUCTURE
☐ SITE
☐ OBJECT

OWNERSHIP

☒ PUBLIC
☒ PRIVATE☐ BOTH

PUBLIC ACQUISITION

☐ IN PROCESS
☐ BEING CONSIDERED

STATUS

☒ OCCUPIED
☐ UNOCCUPIED
☐ WORK IN PROGRESS
ACCESSIBLE
☐ YES: RESTRICTED
☐ YES: UNRESTRICTED
☐ NO

PRESENT USE

☐ AGRICULTURE
☒ COMMERCIAL
☐ EDUCATIONAL
☒ ENTERTAINMENT
☒ GOVERNMENT
☒ INDUSTRIAL
☐ MILITARY
☐ MUSEUM
☐ PARK
☒ PRIVATE RESIDENCE
☒ RELIGIOUS
☐ SCIENTIFIC
☒ TRANSPORTATION
☐ OTHER:

4 OWNER OF PROPERTY

NAME

Multiple Ownership

STREET & NUMBER

CITY, TOWN

STATE

VICINITY OF

5 LOCATION OF LEGAL DESCRIPTION

COURTHOUSE,
REGISTRY OF DEEDS, ETC.Office of the Chancery Clerk
Chancery Court Building

STREET & NUMBER

South President Street

CITY, TOWN

Jackson

STATE
Mississippi 39205

6 REPRESENTATION IN EXISTING SURVEYS

TITLE

Statewide Survey of Historic Sites

DATE

July, 1978

☐ FEDERAL ☒ STATE ☐ COUNTY ☐ LOCALDEPOSITORY FOR
SURVEY RECORDS

Mississippi Department of Archives and History

CITY, TOWN

P. O. Box 571

Jackson, Mississippi

39205

STATE

7 DESCRIPTION

CONDITION

—EXCELLENT

—GOOD

☒ FAIR

—DETERIORATED

—RUINS

—UNEXPOSED

CHECK ONE

—UNALTERED

☒ ALTERED

CHECK ONE

—ORIGINAL SITE

—MOVED DATE _____

DESCRIBE THE PRESENT AND ORIGINAL (IF KNOWN) PHYSICAL APPEARANCE

The Farish Street Neighborhood Historic District incorporates 700 buildings located in a 125-acre area in downtown Jackson. Arranged on a grid pattern, the narrow streets of the district are bounded on all sides by wider streets. The area is further defined by Greenwood Cemetery on the east, railroad tracks on the west, and the Fortification Street overpass on the north. Farish and Mill streets, the two main north-south arteries, are predominantly commercial in character but become more residential north of Monument Street. Other streets are primarily residential, with small grocery stores dotting the neighborhood. A soybean-processing plant, an ice-cream plant, and a food-storage warehouse are three industries located in the district, which also includes eight churches. Building height is low: the only buildings over two stories are the twelve-story Robert E. Lee Hotel (now an office building) on Lamar Street and the four-story Mississippi Gas Pipeline Building on Griffith Street. Most commercial buildings are constructed of brick and most residences are frame. While the majority of residences date from the early twentieth century, a variety of vernacular building types and periods is represented. Two houses may possibly predate the Civil War. One is a Creole-cottage type with undercut gallery and paneled posts (154 Monument St.) and the other is a five-bay cottage with central entrance (208 E. Cohea St.). Creole cottages ca. 1880 remain on Blair and Cohea streets, and a cluster of Queen Anne-style L-plan cottages with polygonal bays is located on West Church Street. Individual houses of the Queen Anne type are also scattered throughout the district. Shotgun cottages ca. 1903 line one block of Farish and Church streets. Shotgun cottages are enriched with a variety of architectural details, from board-and-batten to bungalow-style porches and exposed rafter-tails. Many are enlarged with a variety of additions and in some cases have become additions themselves. Another common house type is the one-family Bungalow-style cottage found in single-family, duplex, and fourplex forms.

The most striking physical changes to the area include the construction in 1957 of a four-lane road which carves an S-shape through the district, interrupting the grid pattern and separating parts of the community, and the construction in the 1940s and '50s of rental housing in the inner cores of blocks. Although some of this housing is architecturally compatible, some is substandard, and most units are too close together, resulting in a lack of open space. Demolition has occurred in the area around Hamilton and Mill streets, creating new open space and several new buildings, and on West Monument Street, where a new supermarket and parking lots have been built. Only one of the churches has not been replaced by a new building. Two common but reversible alterations are the cladding of frame houses with asbestos and the replacement of original porch posts with metal pipe. Despite these alterations, the percentage of intrusions is at a low twenty percent, and the district maintains a cohesive intimate quality reflective of its early-twentieth-century growth and development.

UNITED STATES DEPARTMENT OF THE INTERIOR
NATIONAL PARK SERVICE

FOR NPS USE ONLY

RECEIVED

10 SEP 1979

DATE ENTERED

NATIONAL REGISTER OF HISTORIC PLACES
INVENTORY -- NOMINATION FORMSEE INSTRUCTIONS IN HOW TO COMPLETE NATIONAL REGISTER FORMS
TYPE ALL ENTRIES -- COMPLETE APPLICABLE SECTIONS

1 NAME

HISTORIC

Farish Street Neighborhood Historic District

AND/OR COMMON

Copy made by
Dubne + taken
to MS

2 LOCATION

STREET & NUMBER

Roughly bound by

CITY, TOWN

Amite, Mill, Fortification and Lamar Streets

NOT FOR PUBLICATION

STATE

Jackson

VICINITY OF
CODE

CONGRESSIONAL DISTRICT

Mississippi

COUNTY

CODE

Hinds

3 CLASSIFICATION

CATEGORY

☒ DISTRICT
☐ BUILDING(S)
☐ STRUCTURE
☐ SITE
☐ OBJECT

OWNERSHIP

☒ PUBLIC
☒ PRIVATE☐ BOTH

PUBLIC ACQUISITION

☐ IN PROCESS
☐ BEING CONSIDERED

STATUS

☒ OCCUPIED
☐ UNOCCUPIED
☐ WORK IN PROGRESS
☐ ACCESSIBLE
☐ YES: RESTRICTED
☐ YES: UNRESTRICTED
☐ NO

PRESENT USE

☐ AGRICULTURE
☒ COMMERCIAL
☐ EDUCATIONAL
☒ ENTERTAINMENT
☒ GOVERNMENT
☒ INDUSTRIAL
☐ MILITARY
☐ MUSEUM
☐ PARK
☒ PRIVATE RESIDENCE
☒ RELIGIOUS
☐ SCIENTIFIC
☒ TRANSPORTATION
☐ OTHER:

4 OWNER OF PROPERTY

NAME

Multiple Ownership

STREET & NUMBER

CITY, TOWN

VICINITY OF

STATE

5 LOCATION OF LEGAL DESCRIPTION

COURTHOUSE,
REGISTRY OF DEEDS, ETC.Office of the Chancery Clerk
Chancery Court Building

STREET & NUMBER

South President Street

CITY, TOWN

Jackson

STATE
Mississippi 39205

6 REPRESENTATION IN EXISTING SURVEYS

TITLE

Statewide Survey of Historic Sites

DATE

July, 1978

☐ FEDERAL ☒ STATE ☐ COUNTY ☐ LOCALDEPOSITORY FOR
SURVEY RECORDS

Mississippi Department of Archives and History

CITY, TOWN

P. O. Box 571

Jackson, Mississippi

39205

STATE

UNITED STATES DEPARTMENT OF THE INTERIOR
NATIONAL PARK SERVICE

FOR NPS USE ONLY

RECEIVED

10 SEP 1978

DATE ENTERED

NATIONAL REGISTER OF HISTORIC PLACES
INVENTORY -- NOMINATION FORMSEE INSTRUCTIONS IN HOW TO COMPLETE NATIONAL REGISTER FORM
TYPE ALL ENTRIES -- COMPLETE APPLICABLE SECTIONS

1 NAME

HISTORIC

Farish Street Neighborhood Historic District

AND/OR COMMON

2 LOCATION

STREET & NUMBER

Roughly bounded by

Amite, Mill, Fortification and Lamar Streets

CITY, TOWN

Jackson

VICINITY OF

STATE

Mississippi

CODE

COUNTY

Hinds

CODE

3 CLASSIFICATION

CATEGORY

☒ DISTRICT
☐ BUILDING(S)
☐ STRUCTURE
☐ SITE
☐ OBJECT

OWNERSHIP

☒ PUBLIC
☒ PRIVATE☐ BOTH

PUBLIC ACQUISITION

☐ IN PROCESS
☐ BEING CONSIDERED

STATUS

☒ OCCUPIED
☐ UNOCCUPIED
☐ WORK IN PROGRESS
☐ ACCESSIBLE
☐ YES: RESTRICTED
☐ YES: UNRESTRICTED
☐ NO

PRESENT USE

☐ AGRICULTURE
☒ COMMERCIAL
☐ EDUCATIONAL
☒ ENTERTAINMENT
☒ GOVERNMENT
☒ INDUSTRIAL
☐ MILITARY☐ MUSEUM
☐ PARK
☐ PRIVATE
☐ RELIGIOUS
☐ SCIENTIFIC
☐ TRANSPORTATION
☐ OTHER

4 OWNER OF PROPERTY

NAME

Multiple Ownership

STREET & NUMBER

CITY, TOWN

STATE

VICINITY OF

5 LOCATION OF LEGAL DESCRIPTION

COURTHOUSE,
REGISTRY OF DEEDS, ETC.Office of the Chancery Clerk
Chancery Court Building

STREET & NUMBER

South President Street

CITY, TOWN

Jackson

STATE
Mississippi

392

6 REPRESENTATION IN EXISTING SURVEYS

TITLE

Statewide Survey of Historic Sites

DATE

July, 1978

☐ FEDERAL ☒ STATE ☐ COUNTY ☐ LOCALDEPOSITORY FOR
SURVEY RECORDS

Mississippi Department of Archives and History

CITY, TOWN

P. O. Box 571

Jackson, Mississippi

39205

STATE

Boston Invest. Co.
207 W. Capitol St.
Jackson, MS 39201

UNITED STATES DEPARTMENT OF THE INTERIOR
HERITAGE CONSERVATION AND RECREATION SERVICE

NATIONAL REGISTER OF HISTORIC PLACES INVENTORY -- NOMINATION FORM

FOR HCRS USE ONLY

RECEIVED

DATE ENTERED

CONTINUATION SHEET

ITEM NUMBER 4 PAGE 2

4 - OWNER OF PROPERTY

Bourgeois Realty Co.
220 W. Capitol St.
Jackson, MS 39201

R. A. Bracy
1108 Central St.
Jackson, MS 39203

W. P. Bridges, et al
5305 Executive Place
Jackson, MS 39206

W. M. Brister
115 W. Cohea St.
Jackson, MS 39202

Albert B. Britton
527½ N. Farish St.
Jackson, MS 39202

C. T. Bryant
c/o D. Tharpe Est.
2123 Queensboro Ave.
Jackson, MS 39213

E. W. Brown
143 E. Cohea St.
Jackson, MS 39202

Odel Brown
243 George St.
Jackson, MS 39202

W. L. & G. B. Cabaniss
1118 Lyncrest Ave.
Jackson, MS 39202

Fedelia Campbell
c/o R. W. Rodgers
Box 1813
Jackson, MS 39205

J. C. Campbell
c/o R. W. Rodgers
Box 1813
Jackson, MS 39205

Charlie Carpenter
118 E. Cohea St.
Jackson, MS 39202

Equilla Carrol
141 E. Davis St.
Jackson, MS 39202

Robert and Alice B. Carroll
Box 4668
Jackson, MS 39216

Marie Carter
119 Young's Alley
Jackson, MS 39202

Clara H. Caston
1421 Dalton St.
Jackson, MS 39204

Central United Methodist
500 N. Farish St.
Jackson, MS

Grover C. Clark
c/o White System
Jackson, MS 39201

James Ross Clark &
I. G. Bettie
5045 Millwood St.
Washington, D. C. 20016

Daniel Vincent & Katie Mae Clay
918 Bloom St.
Jackson, MS 39202

UNITED STATES DEPARTMENT OF THE INTERIOR
HERITAGE CONSERVATION AND RECREATION SERVICE

**NATIONAL REGISTER OF HISTORIC PLACES
INVENTORY -- NOMINATION FORM**

FOR HCRS USE ONLY

RECEIVED 10 SEP 1978

DATE ENTERED

CONTINUATION SHEET

ITEM NUMBER 4 PAGE 3

4 - OWNER OF PROPERTY

F. C. Chambliss
5113 Tarryton Pl.
Jackson, MS 39206

L. P. Cohen
224 W. Capitol St.
Jackson, MS 39201

M. M. Coleman
Box 592
Minden, LA 71055

Wade Comer, Inc.
Box 16701
Jackson, MS 39206

F. N. Conic
3642 Livingston Rd.
Jackson, MS 39213

B. C. Connerly
113 W. Griffith St.
Jackson, MS 39201

J. C. Cooper
c/o R. W. Roberts
Box 1813
Jackson, MS 39205

Ike E. Cope
1425 St. Anne St.
Jackson, MS 39202

Corr-Williams Tobacco Co.
442 N. Mill St.
Jackson, MS 39201

Crescent Inds. Inc.
735 N. Farish St.
Jackson, MS 39202

Henry Crumby
211 E. Church St.
Jackson, MS 39202

D. R. Curry
145 W. Oakley St.
Jackson, MS 39202

Jack Curtiez
933 N. President St.
Jackson, MS 39201

Lillion Dawson
Ruby Dawson
224 E. Davis St.
Jackson, MS 39202

Cleophis Dennis
325 N. Farish St.
Jackson, MS 39202

Frank E. Dennis, Sr.
325 N. Farish St.
Jackson, MS 39202

Samuel Devine
237 Fortification St.
Jackson, MS 39202

Deposit Guaranty Nat. Bank
Box 1200
Jackson, MS 39205

Jerry Dixon
927 Blair St.
Jackson, MS 39202

J. K. Dossett
150 Olympai Fields Dr.
Jackson, MS 39211

UNITED STATES DEPARTMENT OF THE INTERIOR
HERITAGE CONSERVATION AND RECREATION SERVICE

NATIONAL REGISTER OF HISTORIC PLACES
INVENTORY -- NOMINATION FORM

FOR HCRS USE ONLY

RECEIVED 10 SEP 1979

DATE ENTERED

CONTINUATION SHEET

ITEM NUMBER 4

PAGE 4

4 - OWNER OF PROPERTY

I. Dreyfus
F. N. B. Trust Dept.
Box 291
Jackson, MS 39205

James E. Dunaway
922 Bloom St.
Jackson, MS 39202

John and Ruth Dunaway
P. O. Box 8486
Jackson, MS 39204

A. H. Duncan
1123 Blair St.
Jackson, MS 39202

Evans Realty Co.
Box 2748
Jackson, MS 39207

Fagan Estate
c/o Phelps
8718 S. Indiana
Chicago, IL 60619

Minnie Farish
635 Campbell St.
Jackson, MS 39203

Farish St. Baptist Church
619 N. Farish St.
Jackson, MS

L. V. Fleming
146 E. Griffith St.
Jackson, MS 39201

J. S. Foote
847 Blair St.
Jackson, MS 39202

Lula Ford, et al
138 E. Cohea St.
Jackson, MS 39202

Gales Foster
600 N. Farish St.
Jackson, MS 39202

P. C. Frank
L. P. Cohen
224 W. Capitol St.
Jackson, MS 39202

Odell Garland
823 Dreyfus St.
Jackson, MS 39202

Edward W. and Mary Gaudet
1015 Adkins Blvd.
Jackson, MS 39211

Gustava M Gooden
124 E. Monument St.
Jackson, MS 39202

E. W. Gore, Jr.
124 E. Davis St.
Jackson, MS 39202

W. E. Gore, Jr.
Box 186
Jackson, MS 39205

John Gouras et al
123 W. Capitol St.
Jackson, MS 39201

Sheiton Gray
813 Dreyfus St.
Jackson, MS 39202

UNITED STATES DEPARTMENT OF THE INTERIOR
HERITAGE CONSERVATION AND RECREATION SERVICE

**NATIONAL REGISTER OF HISTORIC PLACES
INVENTORY -- NOMINATION FORM**

FOR HCRS USE ONLY

RECEIVED 10 SEP 1979

DATE ENTERED

CONTINUATION SHEET

ITEM NUMBER 4 PAGE 5

4 - OWNER OF PROPERTY

Greater Blair St. Zion Church
1108 Blair St.
Jackson, MS 39202

Sam J. Greco
448 Commins
Jackson, MS 39204

Ernestine Green
Box 1666
Jackson, MS 39205

C. A. Greer
525 Derrick St.
Jackson, MS 39203

Greyhound Lines, Inc.
c/o Eastern Div.
1400 W. 3rd St.
Cleveland, Ohio 44113

I. F. Gross
300 N. Mill St.
Jackson, MS 39201

C. A. Hall
131 E. Church St.
Jackson, MS 39202

Doris Hall
2123 Queensroad Ave.
Jackson, MS 39213

Callor Hampton
Box 2205
Jackson, MS 39205

Mary G. Harrison
644 S. Gallatin St.
Jackson, MS 39204

Robert E. Harrison
Rt. 9, Box 130
Jackson, MS 39212

C. C. Harvey
415 N. Farish St.
Jackson, MS 39202

E. F. Hederi
Box 384
Jackson, MS 39205

A. W. Hill
1008 Blair St.
Jackson, MS 39202

W. E. Hobson
1405 7th Ave. N.
Clear Lake, Iowa 50428

Kermit Holly, Jr.
306 N. Farish St.
Jackson, MS 39202

Oscar Howard
140 W. Cohea St.
Jackson, MS 39201

R. H. Howell
613 Bloom St.
Jackson, MS 39202

A. Ingebreston
115 Parkhurst St.
Jackson, MS 39202

City of Jackson
P. O. Box 17
Jackson, MS 39205

UNITED STATES DEPARTMENT OF THE INTERIOR
HERITAGE CONSERVATION AND RECREATION SERVICE

NATIONAL REGISTER OF HISTORIC PLACES
INVENTORY -- NOMINATION FORM

FOR HCRS USE ONLY

RECEIVED 10 SEP 1979

DATE ENTERED

CONTINUATION SHEET

ITEM NUMBER 4 PAGE 6

4 - OWNER OF PROPERTY

Jackson Redevelopment
218 S. President St.
Jackson, MS 39201

Harry Jacobs
Box 4706
Jackson, MS 39216

Jefferson, Inc.
Box 1353
Jackson, MS 39205

Clara Johnson
Attn: Douglas Anderson
3013 Randolph St.
Jackson, MS 39213

Ida May Johnson
328 E. Church St.
Jackson, MS 39202

Isaih Johnson
226 Oakley St.
Jackson, MS 39202

Jack Johnson
222 E. Church St.
Jackson, MS 39202

Lenoro Jones
113 S. Davis St.
Jackson, MS 39202

Harrie Johnson
619 W. Maple St.
Jackson, MS 39203

Myrtle C. Johnson
222 E. Church St.
Jackson, MS 39202

Porter Johnson
232 Carrollton Ave.
Magnolia, MS 39652

W. I. Johnson, Jr.
429 Poindexter
Jackson, MS 39205

M. R. Jones
819 Dreyfus St.
Jackson, MS 39202

A. W. Karlak & Ester Inez
Box 3287
Jackson, MS 39207

Holly Kermit, Jr. *rep*
306 N. Farish St.
Jackson, MS 39205

C. B. King
5113 Tarryton Pl.
Jackson, MS 39206

P. K. Kackey
1718 Bailey Ave.
Jackson, MS 39203

Clarence Lanier
123 W. Davis St.
Jackson, MS 39202

Ledbetter Realty Co.
Rt. 5, Box 199
Jackson, MS 39212

Elnora H. Lee
140 E. Davis St.
Jackson, MS 39202

**NATIONAL REGISTER OF HISTORIC PLACES
INVENTORY -- NOMINATION FORM**

FOR HCRS USE ONLY
RECEIVED 10 SEP 1979
DATE ENTERED

CONTINUATION SHEET

ITEM NUMBER 4 PAGE 7

4 - OWNER OF PROPERTY

E. N. Lee
144 W. Church St.
Jackson, MS 39202

L. L. Lee
118 W. Church St.
Jackson, MS 39202

A. D. Lewine
c/o Boston Invest. Co.
707 W. Capitol St.
Jackson, MS 39201

Eliza J. Lewis
c/o L. C. Wilcher, Jr.
3619 Bailey Ave.
Jackson, MS 39213

M. A. Lewis
Box 1353
Jackson, MS 39213

Lewal Invest. Co.
207 W. Capitol St.
Jackson, MS 39201

W. B. Lipscomb
723 Euclid St.
Jackson, MS 39202

W. A. Lofton
102 Overlook Circle
Jackson, MS 39213

E. D. Luckett
328 Monument St.
Jackson, MS 39202

Margaret Love
121 E. Davis St.
Jackson, MS 39202

Edna R. Lovelace
929 W. Pearl St.
Jackson, MS 39203

Mose and Carey Lovett
223 E. Church St.
Jackson, MS 39202

Lynch Lodge # 2
c/o Arthur Davis
3615 Wabash St.
Jackson, MS 39213

E. I. Mack
Box 1353
Jackson, MS 39205

M. A. Lewis and Elain L. Mack
Box 1353
Jackson, MS 39205

Major Mort. & Invest. Co.
3100 Lynch St.
Jackson, MS 39209

McCarty-Holman
Box 3409
Jackson, MS 39207

A. H. McCoy
3712 Livingston Rd.
Jackson, MS 39213

C. S. McCowan
3935 Roxbury Rd.
Jackson, MS 39211

G. T. McGowan
736 Rosengath
Jackson, MS 39203

UNITED STATES DEPARTMENT OF THE INTERIOR
HERITAGE CONSERVATION AND RECREATION SERVICE

**NATIONAL REGISTER OF HISTORIC PLACES
INVENTORY -- NOMINATION FORM**

FOR HCRS USE ONLY

RECEIVED 10 SEP 1979

DATE ENTERED

CONTINUATION SHEET

ITEM NUMBER 4 PAGE 8

4 - OWNER OF PROPERTY

T. A. McCoy
723 S. Prentiss St.
Jackson, MS 39203

I. M. McGill
118 W. Cohea St.
Jackson, MS 39202

J. E. Melin
136 W. Griffith St.
Jackson, MS 39201

I. B. Micholson
251 George St.
Jackson, MS 39202

Nat P. Miller and
Louise Lewine
c/o Boston Invest. Co.
207 W. Capitol St.
Jackson, MS 39201

Miss. State Bldg. Comm.
1616 Capitol Tower
Jackson, MS 39201

Ethel Mitchell
c/o Sam Burton
Gen. Delivery
Pearlington, MS 39572

F. A. Moore
1410 Rockdale St.
Jackson, MS 39213

I. C. Moore
c/o Mrs. Mattie Moore
4741 Langley Ave.
Chicago, IL 60615

Charles Moore
150 W. Oakley St.
Jackson, MS 39202

W. D. Morgan
311 Briarwood Dr.
Jackson, MS 39206

Mt. Helm Baptist Church
300 E. Church St.
Jackson, MS

Levinia McKewen
1103 Alta Vista
Jackson, MS 39209

Irene R. Nicholson
251 George St.
Jackson, MS 39202

New Hope Baptist
1049 Woodrow Wilson Ave.
Jackson, MS 39213

E. L. Norwood
130 E. Cohea St.
Jackson, MS 39202

Washington O'Neil
Hazel Simon
917 N. Farish St.
Jackson, MS 39202

Orkin Amusements, Inc.
c/o Trust Dept.
P. O. Box 291
Jackson, MS 39205

A. J. Orkin, et al
335 N. Farish St.
Jackson, MS 39202

T. C. Owens
212 E. Cohea St.
Jackson, MS 39202

UNITED STATES DEPARTMENT OF THE INTERIOR
HERITAGE CONSERVATION AND RECREATION SERVICE

NATIONAL REGISTER OF HISTORIC PLACES
INVENTORY -- NOMINATION FORM

FOR HCRS USE ONLY

RECEIVED 10 SEP 1979

DATE ENTERED

CONTINUATION SHEET

ITEM NUMBER 4 PAGE 9

4 - OWNER OF PROPERTY

J. A. Payne, Jr.
1314 Grand
Jackson, MS 39203

People's Funeral Home
886 N. Farish St.
Jackson, MS 39202

Ruby T. Phelps
Box 218
Jackson, MS 39205

Piedmont, Inc.
c/o M. A. Lewis
Box 1353
Jackson, MS 39205

Odie Powell Estate and
Clare Powell
134 Cohea St.
Jackson, MS 39202

Tommie and Carolyn Proctor
927 Bloom St.
Jackson, MS 39202

Hannah M. Proctor
923 Bloom St.
Jackson, MS 39202

R. W. L. Inc.
314 W. Fortification St.
Jackson, MS 39203

S. C. Ransom
340 E. Church St.
Jackson, MS 39202

S. O. Redmond
c/o Ruth Hall
4629 Bladgen Ave., N.W.
Washington, D.C. 20011

Joe G. Rice
6301 Whitestone Rd.
Jackson, MS 39201

Ridgeway Management Inc.
Box 187
Jackson, MS 39205

Mrs. Rosie Rippy
Sally Manse
c/o G. E. Dehner
939 Fairview Dr.
Jackson, MS 39202

James Rippy
115 W. Davis St.
Jackson, MS 39202

Leona Rivers
332 E. Church St.
Jackson, MS 39202

C. C. Roberts
1320 St. Anne St.
Jackson, MS 39202

G. H. Robinson
135 E. Cohea St.
Jackson, MS 39202

Ramsey Roberts
1724 Myrtle Dr.
Jackson, MS 39202

Eugene Rogers
330 E. Church St.
Jackson, MS 39202

W. M. Sampson
R. M. Smith
110 W. Monument St.
Jackson, MS 39202

UNITED STATES DEPARTMENT OF THE INTERIOR
HERITAGE CONSERVATION AND RECREATION SERVICE

**NATIONAL REGISTER OF HISTORIC PLACES
INVENTORY -- NOMINATION FORM**

FOR HCRS USE ONLY

RECEIVED 10 SEP 1979

DATE ENTERED.

CONTINUATION SHEET

ITEM NUMBER 4 PAGE 10

4 - OWNER OF PROPERTY

Lula Sampson
Oberta Taylor
1347 East Ave.
Vicksburg, MS

Seale-Lily
Box 552
Jackson, MS 39205

J. M. Sellman
886 N. Farish St.
Jackson, MS 39201

Maurice Seoller
1323 Kinwood
Jackson, MS 39211

Lucille Shepard
149 E. Monument St.
Jackson, MS 39202

Marvin Smith Short
P. O. Box 2205
Jackson, MS 39205

S. J. Sicagai
c/o Boston Invest. Co.
207 W. Capitol St.
Jackson, MS 39201

Elsie Slaughter
216 E. Cohea St.
Jackson, MS 39202

Annie O. Smith
Ovetta S. Martin
2805 Queens Rd.
Jackson, MS 39213

O. M. Smith
c/o R. M. Smith
110 W. Monement St.
Jackson, MS 39202

R. M. Smith
c/o Arthur Hill
110 W. Monument St.
Jackson, MS 39202

George Smith
822 Dreyfus
Jackson, MS 39202

Willie Smith
818 Dreyfus
Jackson, MS 39202

Delman Smith
831 Detroit St.
Jackson, MS 39213

Maurice Sollek
1323 Kinwood Dr.
Jackson, MS 39211

Walter Stewart
Lamar Beachman
886 N. Farish St.
Jackson, MS 39202

W. J. Stewart
1112 Blair St.
Jackson, MS 39202

Gladys O. Stewart
c/o Walter J. Stewart
886 N. Farish St.
Jackson, MS 39202

Willie S. Stevens
Attn: W. M. Harvey
7100 Oakland
St. Louis, MO

Stokes Enterprises
739 N. Mill St.
Jackson, MS 39201

UNITED STATES DEPARTMENT OF THE INTERIOR
HERITAGE CONSERVATION AND RECREATION SERVICE

**NATIONAL REGISTER OF HISTORIC PLACES
INVENTORY -- NOMINATION FORM**

FOR HCRS USE ONLY
RECEIVED 10 SEP 1979
DATE ENTERED

CONTINUATION SHEET

ITEM NUMBER 4 PAGE 11

4 - OWNER OF PROPERTY

William J. Summers
619 W. Pearl St.
Jackson, MS 39203

Summers, Timothy & Gussie
811 Rutherford Dr.
Jackson, MS 39206

Eva B. Susman
Jennie B. Carp
1045 Avondale
Jackson, MS 39216

P. C. Stimage
133 Cohea St.
Jackson, MS 39202

A. Taylor
338 Ravenna
Ravenna, Ohio 44266

Maude Taylor
1749 Topp St.
Jackson, MS 39204

Zack Jr., and Kirk Taylor
Box 1106
Jackson, MS 39205

Albert and Mackie Taylor
917 Bloom St.
Jackson, MS 39202

R. J. Thomas
135 W. Griffith St.
Jackson, MS 39201

Nicholas R. Thomas
5345 Ridgewood Rd.
Jackson, MS 39211

George Thomas
232 Cohea St.
Jackson, MS 39202

Bessie Thomas
147 E. Davis St.
Jackson, MS 39202

L. H. Thomas
1515 Brecon
Jackson, MS 39211

A. B. Thompson
E. B. Thames
809 Buena Vista
Jackson, MS 39209

M. L. Thompson
Box 410
Jackson, MS 39205

M. F. Thompson
151 W. Church St.
Jackson, MS 39202

Frank and Dannie Tillman
2415 Morton
Jackson, MS 39213

T. H. Topp
117 E. Church St.
Jackson, MS 39202

Wilmon Tynes
150 E. Monument St.
Jackson, MS 39202

United Gas Pipeline Co.
151 E. Griffith St.
Jackson, MS 39201

A. W. Veal
120 W. Oakley St.
Jackson, MS 39202

Marguerite Voight
1124 Grand Ave.
Jackson, MS 39203

UNITED STATES DEPARTMENT OF THE INTERIOR
HERITAGE CONSERVATION AND RECREATION SERVICE

NATIONAL REGISTER OF HISTORIC PLACES
INVENTORY -- NOMINATION FORM

FOR HCRS USE ONLY
10 SEP 1979
RECEIVED
DATE ENTERED

CONTINUATION SHEET

ITEM NUMBER 4 PAGE 12

4 - OWNER OF PROPERTY

Joe C. Walker
309 N. Farish St.
Jackson, MS 39202

Clemmie Washington
220 E. Davis St.
Jackson, MS 39202

Robert Washington
231 E. Fortification St.
Jackson, MS 39202

Hugh Watkins
107 Sunny Lane Dr.
Jackson, MS 39204

I. S. Weakly
131 W. Oakley St.
Jackson, MS 39202

Cynthia White
7514 S. Rhodes
Chicago, IL 60619

Ella Mae Whitehead
809 N. Lamar St.
Jackson, MS 39202

J. H. White
140 W. Pearl St.
Jackson, MS 39201

Emma B. White
Box 283
Durant, MS

John and George Williams
142 E. Monmouth St.
Jackson, MS 39202

Dr. R. O. Williams
339 E. Church St.
Jackson, MS 39202

Jessie A. Williams
785 Gillespie St.
Jackson, MS 39202

McCain Williams
2538 Prosperity
Jackson, MS 39213

J. N. Williams
160 E. Davis St.
Jackson, MS 39202

Harold and Lena Williams
913 Bloom St.
Jackson, MS 39202

L. E. Williams
6345 White Stone Rd.
Jackson, MS 39201

Paul M. Wilson, Jr.
138 Amite St.
Jackson, MS 39201

Charles H. Wilson
833 Grayson
Jackson, MS 39202

M. H. Wilson
1722 Dalton
Jackson, MS 39204

Clinton Wilson, Sr.
Box 4
Tougaloo, MS

UNITED STATES DEPARTMENT OF THE INTERIOR
HERITAGE CONSERVATION AND RECREATION SERVICE

FOR HCRS USE ONLY

RECEIVED 10 SEP 1979

DATE ENTERED

NATIONAL REGISTER OF HISTORIC PLACES INVENTORY -- NOMINATION FORM

CONTINUATION SHEET

ITEM NUMBER 4 PAGE 13

4 - OWNER OF PROPERTY

Beatrice Winters
8226 Sangomon St.
Chicago, IL 60620

Sherwood W. Wise
Box 651
Jackson, MS 39205

Clarence Wrenn
118 Bow St.
Jackson, MS 39202

Y. M. C. A.
806 N. Farish St.
Jackson, MS 39202

Y. W. C. A.
517 N. Farish St.
Jackson, MS 39202

O. W. Young
5477 Robinson Rd.
Jackson, MS 39204

Cleveland and Charlotte Younger
238 E. Davis St.
Jackson, MS 39202

Zion Gospel Church of the
Apostolic Faith
960 Kane St.
Jackson, MS 39202

7 DESCRIPTION

CONDITION

CHECK ONE

CHECK ONE

☐ EXCELLENT
☐ GOOD
☒ FAIR

☐ DETERIORATED
☐ RUINS
☐ UNEXPOSED

☐ UNALTERED
☒ ALTERED

☐ ORIGINAL SITE
☐ MOVED DATE _____

DESCRIBE THE PRESENT AND ORIGINAL (IF KNOWN) PHYSICAL APPEARANCE

The Farish Street Neighborhood Historic District incorporates 700 buildings located in a 125-acre area in downtown Jackson. Arranged on a grid pattern, the narrow streets of the district are bounded on all sides by wider streets. The area is further defined by Greenwood Cemetery on the east, railroad tracks on the west, and the Fortification Street overpass on the north. Farish and Mill streets, the two main north-south arteries, are predominantly commercial in character but become more residential north of Monument Street. Other streets are primarily residential, with small grocery stores dotting the neighborhood. A soybean-processing plant, an ice-cream plant, and a food-storage warehouse are three industries located in the district, which also includes eight churches. Building height is low: the only buildings over two stories are the twelve-story Robert E. Lee Hotel (now an office building) on Lamar Street and the four-story Mississippi Gas Pipeline Building on Griffith Street. Most commercial buildings are constructed of brick and most residences are frame. While the majority of residences date from the early twentieth century, a variety of vernacular building types and periods is represented. Two houses may possibly predate the Civil War. One is a Creole-cottage type with undercut gallery and paneled posts (154 Monument St.) and the other is a five-bay cottage with central entrance (208 E. Cohea St.). Creole cottages ca. 1880 remain on Blair and Cohea streets, and a cluster of Queen Anne-style L-plan cottages with polygonal bays is located on West Church Street. Individual houses of the Queen Anne type are also scattered throughout the district. Shotgun cottages ca. 1903 line one block of Farish and Church streets. Shotgun cottages are enriched with a variety of architectural details, from board-and-batten to bungalow-style porches and exposed rafter-tails. Many are enlarged with a variety of additions and in some cases have become additions themselves. Another common house type is the one-family Bungalow-style cottage found in single-family, duplex, and fourplex forms.

The most striking physical changes to the area include the construction in 1957 of a four-lane road which carves an S-shape through the district, interrupting the grid pattern and separating parts of the community, and the construction in the 1940s and '50s of rental housing in the inner cores of blocks. Although some of this housing is architecturally compatible, some is substandard, and most units are too close together, resulting in a lack of open space. Demolition has occurred in the area around Hamilton and Mill streets, creating new open space and several new buildings, and on West Monument Street, where a new supermarket and parking lots have been built. Only one of the churches has not been replaced by a new building. Two common but reversible alterations are the cladding of frame houses with asbestos and the replacement of original porch posts with metal pipe. Despite these alterations, the percentage of intrusions is at a low twenty percent, and the district maintains a cohesive intimate quality reflective of its early-twentieth-century growth and development.

295
5271

talk more about each segmt: 1) characteristics of identifiable styles - are these regional adaptations?
2) dev. pattern + rhythms created by other bldg - commercial / ind / v. residential - relationships of various sub. areas

Can anything analytical be said about Geo Thomas' work in district - how it progresses stylistically or how similar to / diff from other black builders

7 DESCRIPTION

CONDITION

☐ EXCELLENT
☐ GOOD
☒ FAIR

☐ DETERIORATED
☐ RUINS
☐ UNEXPOSED

CHECK ONE

☐ UNALTERED
☒ ALTERED

CHECK ONE

☐ ORIGINAL SITE
☐ MOVED DATE _____

DESCRIBE THE PRESENT AND ORIGINAL (IF KNOWN) PHYSICAL APPEARANCE

The Farish Street Neighborhood Historic District incorporates 700 buildings located in a 125-acre area in downtown Jackson. Arranged on a grid pattern, the narrow streets of the district are bounded on all sides by wider streets. The area is further defined by Greenwood Cemetery on the east, railroad tracks on the west, and the Fortification Street overpass on the north. Farish and Mill streets, the two main north-south arteries, are predominantly commercial in character but become more residential north of Monument Street. Other streets are primarily residential, with small grocery stores dotting the neighborhood. A soybean-processing plant, an ice-cream plant, and a food-storage warehouse are three industries located in the district, which also includes eight churches. Building height is low: the only buildings over two stories are the twelve-story Robert E. Lee Hotel (now an office building) on Lamar Street and the four-story Mississippi Gas Pipeline Building on Griffith Street. Most commercial buildings are constructed of brick and most residences are frame. While the majority of residences date from the early twentieth century, a variety of vernacular building types and periods is represented. Two houses may possibly predate the Civil War. One is a Creole-cottage type with undercut gallery and paneled posts (154 Monument St.) and the other is a five-bay cottage with central entrance (208 E. Cohea St.). Creole cottages ca. 1880 remain on Blair and Cohea streets, and a cluster of Queen Anne-style L-plan cottages with polygonal bays is located on West Church Street. Individual houses of the Queen Anne type are also scattered throughout the district. Shotgun cottages ca. 1903 line one block of Farish and Church streets. Shotgun cottages are enriched with a variety of architectural details, from board-and-batten to bungalow-style porches and exposed rafter-tails. Many are enlarged with a variety of additions and in some cases have become additions themselves. Another common house type is the one-family Bungalow-style cottage found in single-family, duplex, and fourplex forms.

The most striking physical changes to the area include the construction in 1957 of a four-lane road which carves an S-shape through the district, interrupting the grid pattern and separating parts of the community, and the construction in the 1940s and '50s of rental housing in the inner cores of blocks. Although some of this housing is architecturally compatible, some is substandard, and most units are too close together, resulting in a lack of open space. Demolition has occurred in the area around Hamilton and Mill streets, creating new open space and several new buildings, and on West Monument Street, where a new supermarket and parking lots have been built. Only one of the churches has not been replaced by a new building. Two common but reversible alterations are the cladding of frame houses with asbestos and the replacement of original porch posts with metal pipe. Despite these alterations, the percentage of intrusions is at a low twenty percent, and the district maintains a cohesive intimate quality reflective of its early-twentieth-century growth and development.

UNITED STATES DEPARTMENT OF THE INTERIOR
NATIONAL PARK SERVICE

NATIONAL REGISTER OF HISTORIC PLACES
INVENTORY -- NOMINATION FORM

FOR NPS USE ONLY

RECEIVED 10 SEP 1979

DATE ENTERED

CONTINUATION SHEET

ITEM NUMBER 7 PAGE 14

7 - DESCRIPTION

1. Ferguson Furniture Co. (202 N. Farish): Ca. 1935. Art Deco. 2-story stucco incorporating a 1-story building north and a 2-story building east. Stepped parapet, stepped window treatment, raised decorative panel on front elevation.
2. Star Laundry Building (212 N. Farish): Ca. 1890. Raised to 2-story, ca. 1940. Small brick stuccoed building attached. Inset concrete plaque reading "Star Laundry."
3. McMurray Furniture Co. (222 N. Farish): Ca. 1920. 1-story 6x5-bay brick commercial building with two storefronts. Original transoms, corbelled cornice, hinged brick corners.
4. Acme Bakery (230 N. Farish): Ca. 1912. 2-story white glazed-brick building. Arched end bay provides access to a service alley; original storefronts. Cornice missing, ovens extant.
5. Paramount Barber Shop (232-234 N. Farish): Ca. 1922. 1-story brick which matches 222 N. Farish, corbelled cornice.
6. Harvey's Department Store (300 N. Farish): Ca. 1911. Classical revival 2-story 4x4-bay brick with canted corner entrance; round arch of windows echoed with brick string course. Cornice missing.
7. God's House (306 N. Farish): Ca. 1900. 1-story 3x4-bay frame cottage with central entrance, hip roof, and undercut gallery. Turned and bracketed porch posts.
8. House (310 N. Farish): Ca. 1890. 1-story 2x2-bay shotgun cottage with hip-roof undercut gallery enclosed on one side. Turned and bracketed posts.
9. Palace Auditorium (318-322 N. Farish): Ca. 1911. 2-story 4x7-bay brick commercial building with 1-bay 1-story section. Original condition. Each bay recessed between piers and corbelled. Cornice also corbelled.
10. Myers Coffee Co. (326-330 N. Farish): Ca. 1920. 1-story brick commercial building with stuccoed facade. Three store fronts each 3 bays with central entrances and double leaf doors.
11. Home Dining Room (332 N. Farish): Ca. 1923. 1-story brick commercial building with canted corner entrance and hinged brick corners. Corbelled cornice.
12. Commercial building. (410-418 N. Farish): Ca. 1920. 1-story brick commercial building with five storefronts. Corbelled cornice. Floral tie rod caps. Canopy. Segmental arched windows in side elevation. Original transoms in all but one storefront.

UNITED STATES DEPARTMENT OF THE INTERIOR
NATIONAL PARK SERVICE

FOR NPS USE ONLY

RECEIVED 10 SEP 1979

DATE ENTERED

NATIONAL REGISTER OF HISTORIC PLACES
INVENTORY -- NOMINATION FORM

CONTINUATION SHEET

ITEM NUMBER 7 PAGE 15

7 - DESCRIPTION

13. Central United Methodist Church (500 N. Farish): Ca. 1966. 3-bay front-gabled church with flared eaves. Intrusion.
14. Double house (512-514 N. Farish): Ca. 1920. Bungalow style. 1-story, 4x4-bay double house with narrow board siding and exposed rafter-tails.
15. Double house (516-518 N. Farish): same as 512-514 N. Farish.
16. Birdland Lounge (524 N. Farish): Ca. 1928. 1-story 2-bay brick commercial building with corbelled cornice. Soldier brick belt course above storefront and decorated frieze. Floral tie rod caps.
17. Farish Street Package Store (526-528 N. Farish): Ca. 1965 but compatible. 1-story 4-bay brick commercial building. Set back from facade line but what was here originally was also set back, as was the gas station next door.
18. Union 76 Gas Station (536 N. Farish): Ca. 1925, remodeled ca. 1965. 1-story two-level gas station incorporating garage and office. Modern but well-designed in concrete block forms ensemble with package store (526 N. Farish).
19. Crystal Palace (538-540 ½ N. Farish): Ca. 1935. Art Deco. 2-story 3x3-bay brick commercial building with store space first floor and dance hall second floor. Peaked and stepped-parapet roof. Art deco concrete enrichment in arrow motif.
20. City barber shop (600 N. Farish): Ca. 1923. 1-story 3-bay commercial building with stepped-parapet roofline. Original transom.
21. Smitty's Lounge (602 N. Farish): Ca. 1930, refaced later. 1-story brick building accomodating one large and one small commercial space.
22. Commercial building (612-618 N. Farish): Ca. 1930. 1-story, brick, one original transom.
23. The Clever Spot (700 N. Farish): Ca. 1905. 1-story concrete-clad commercial building with carted corner entrance.
- 24-33. Shotgun cottages (702,704,706,710,712,714,716,718,722,724 N. Farish): Ca. 1903. 1-story 2x3-bay shotgun cottages with hip roofs, undercut galleries with beaded board ceilings, asbestos siding, replaced gallery posts.
34. House (726 N. Farish): Ca. 1928. 1-story 2x3-bay shotgun cottage with exposed rafter-tails and replaced posts.
35. House (728 N. Farish): Ca. 1920. Larger shotgun cottage with gable roof.

UNITED STATES DEPARTMENT OF THE INTERIOR
NATIONAL PARK SERVICE

FOR NPS USE ONLY

RECEIVED 10 SEP 1979

DATE ENTERED

NATIONAL REGISTER OF HISTORIC PLACES
INVENTORY -- NOMINATION FORM

CONTINUATION SHEET

ITEM NUMBER 7 PAGE 16

7 - DESCRIPTION

36. House (730 N. Farish): Ca. 1905, altered ca. 1925. 1-story 2x2-bay shotgun cottage with rear addition, gable roof, exposed rafter-tails, squared wooden posts.
37. House (732 N. Farish): Ca. 1903, altered ca. 1925. 2x3-bay shotgun cottage with gable roof, exposed rafter-tails.
38. Commercial block (744-752 N. Farish): Ca. 1928. 1-story 14-bay brick commercial building. Stepped-parapet roofline with patterned brickwork in frieze and cornice. Original storefront windows.
39. Paris Cleaners (800 N. Farish): Ca. 1940. 2-story stucco over concrete block, H-plan.
40. YMCA building (806 N. Farish): Ca. 1940. 2-story 5-bay brick building with 1-story wings. Recessed bays between pilasters.
41. Commercial building (816 N. Farish): Ca. 1950. 1-story 4-bay concrete block with brick facade, concrete cap.
42. House (818 N. Farish): Ca. 1905. 1-story 2x2-bay shotgun cottage with undercut gallery asbestos siding, modern porch supports.
43. Farish Street Laundermat (824 N. Farish): Ca. 1950. 1-story 2-bay concrete block with brick facade.
44. Northend Barber Shop and house (826 N. Farish): Ca. 1920. 1-story 2-bay brick commercial building with stepped-parapet roofline and raised rectangle in frieze. Attached is 1-and-a-half-story Bungalow-style house.
45. House (830 N. Farish): Ca. 1915. 1-story 2x3-bay dwelling with hip roof, exposed rafter-tails, undercut porch supported on Bungalow-style posts, and brick piers.
46. House (838 N. Farish): Ca. 1890. 1-story L-plan dwelling with polygonal bay and pedimented gable. Bungalow-style porch posts.
47. Commercial building (840-842 N. Farish): Ca. 1955. 1-story concrete block with brick and concrete facade. Aluminum cornice, angled storefronts.
48. Peoples Funeral Home (886 N. Farish): Ca. 1950. Art Deco elements. 1-story 3x7-bay brick building with central entrance located in a projecting central bay of the side elevation. A rounded and perforated brick wall shelters a window bay.
49. House (900 N. Farish): Ca. 1920. Bungalow style. 1-story 2x2-bay house with porte-cochere. Bracketed, overhanging eaves. Tapered porch posts on brick piers.

UNITED STATES DEPARTMENT OF THE INTERIOR
NATIONAL PARK SERVICE

NATIONAL REGISTER OF HISTORIC PLACES
INVENTORY -- NOMINATION FORM

FOR NPS USE ONLY

RECEIVED 10 SEP 1970

DATE ENTERED

CONTINUATION SHEET

ITEM NUMBER 7 PAGE 17

7 - DESCRIPTION

50. House (910 N. Farish): Ca. 1920. 1-story 2x3-bay L-plan house with turned porch posts and pedimented gables.
51. House (912 N. Farish): Ca. 1900. 4x3-bay L-plan house. Clapboard, gables with partial return.
52. House (918 N. Farish): Ca. 1900. Later Colonial Revival rounded porch and porte-cochere Hip roof.
53. House (920 N. Farish): Ca. 1915. 1-story 3x3-bay house with front gable orientation. Bracketed eaves and projecting porch.
54. House (928 N. Farish): Ca. 1915. 1-story 3x3-bay shiplap-sided house with front gable orientation and side hall entrance. Turned posts, exposed rafter-tails.
55. House (921 N. Farish): Ca. 1900. 1-story L-plan house with double hip roof and squared porch posts with capitals set on plinths.
56. House (919 N. Farish): Ca. 1910. Colonial Revival. 2-and-a-half story house with 2-story polygonal bays, pedimented gables, dormers and modillioned cornice. Polygonal porch with Bungalow-style porch supports.
57. House (917 N. Farish): Ca. 1890. Queen Anne L-plan house with hip roof, cut-out gable decoration. Some alteration.
58. Double house (907-907 ½ N. Farish): Ca. 1900. Modern alterations. Intrusion.
59. Grocery store (901 N. Farish): Ca. 1917 with ca. 1960 alterations. 1-story concrete block store. Parapeted roof with tile coping.
60. House (857 N. Farish): Ca. 1900. Queen Anne with Bungalow-style porch. 1-story hip-roofed house with 2 projecting bays.
61. Apartment house (851 N. Farish): Ca. 1920. Colonial Revival. 2-story 5x4-bay building with front gable orientation and gabled 2-story porch. Stick-style ornamentation. 9-over-1 window sash.
62. Double house (847-849 N. Farish): Ca. 1920. Bungalow style. 1-story 4x5-bay with front gable orientation. Pedimented gable entrance porches supported on squared columns. Upper sash of windows have doors divided into vertical sections.

UNITED STATES DEPARTMENT OF THE INTERIOR
NATIONAL PARK SERVICE

NATIONAL REGISTER OF HISTORIC PLACES
INVENTORY -- NOMINATION FORM

FOR NPS USE ONLY

RECEIVED JUL 1979

DATE ENTERED

CONTINUATION SHEET

ITEM NUMBER 7 PAGE 18

7 - DESCRIPTION

63. House (841 N. Farish): Ca. 1900. 1-story T-plan house with projecting hip-roofed addition. Pedimented gables. Turned porch posts.
64. House (831 N. Farish): Ca. 1900 with ca. 1925 porch. Colonial Revival. 2-and-a-half-story 2x2-bay clapboarded house, polygonal bay. Pedimented gables. Bungalow-style porch.
65. House (827 N. Farish): Ca. 1920. Bungalow style. 1-story 2x3-bay house with hip roof, exposed rafter-tails and undercut gallery. Bungalow-style porch supports. Window sash divided into vertical sections.
66. House (825 N. Farish): Ca. 1928. Bungalow style. 1-story 4x5-bay house with Bungalow-style porch. Arrow motif in gable. Paneled posts.
67. Commercial building (815-817 N. Farish): Ca. 1949. 1-story 6x4-bay stuccoed commercial building. Parapeted roof.
68. Crescent Laundry (735 N. Farish): Ca. 1930. 2-story 9-bay brick commercial building with a crenelated, stepped-parapet roofline. Soldier brick frames windows. Floral tie rod caps. Canopy missing.
69. W. A. Scott Building (705 N. Farish): Ca. 1912. 2-story 2x4-bay brick building with corbelled cornice. Second floor facade is recessed between engaged piers. Corbel table beneath architrave.
70. Commercial building (703 1/2 N. Farish): Ca. 1935. 1-story 3-bay commercial building with recessed entrance.
71. Commercial building (703 N. Farish): Ca. 1915. 1-story 5x4-bay brick commercial building with a hinged-brick canted corner entrance and raised brick detailing.
72. Farish Street Baptist Church (619 N. Farish): Ca. 1960. 2-story modern brick church with canted corner entrance. Intrusion.
73. Commercial building (615 N. Farish): Ca. 1950. 1-story 3-bay brick building with flat parapet roofline.
74. Good Samaritan Dental Clinic (603 N. Farish): Ca. 1900 but totally reclad with brick and wood. Modern fenestration. Hip roof. Intrusion.
75. Double house (543-545 N. Farish): Ca. 1928. 1-story 4x5-bay duplex with front gable orientation. Bungalow-style entrance porches at end bays.

UNITED STATES DEPARTMENT OF THE INTERIOR
NATIONAL PARK SERVICE

NATIONAL REGISTER OF HISTORIC PLACES
INVENTORY -- NOMINATION FORM

FOR NPS USE ONLY

RECEIVED 10 SEP 1979

DATE ENTERED

CONTINUATION SHEET

ITEM NUMBER 7 PAGE 19

7 - DESCRIPTION

76. Shotgun cottage (539 N. Farish): Ca. 1900 but moved to present site between 1925 and 1948. 1-story 2x3-bay shotgun cottage with hip roof and undercut gallery. Narrow posts with molded capitals. Original front window altered.
77. Shotgun cottage (535 N. Farish): Ca. 1900. Same as 539 but with original 4-over-4 panel door.
78. Commercial building (525-527 N. Farish): Ca. 1949. 2-story 4x5-bay brick building. Original storefronts with transoms. Spandrel area enriched with decorative brickwork.
79. YWCA (517 N. Farish): Ca. 1970. 1-story 12x12-bay brick building with 2-story rear section. Intrusion.
80. Commercial building (507-509 N. Farish): Ca. 1949. 2-story 4x6-bay brick building. Large casement windows, original transoms.
81. Collins Funeral Home (415 N. Farish): Ca. 1925. The original brick 2-story building has been added to on the front elevation. New section is stylistically incompatible. Intrusion.
82. Commercial building (405,407,409 N. Farish): Ca. 1950. 1-story brick commercial building. Original angled windows have been altered. Intrusion.
83. Commercial building (337 N. Farish): Ca. 1920. 1-story brick commercial block with canted corner entrance. Corner column, stepped brickwork.
84. Alamo Theater (335 N. Farish): Ca. 1950. Typical 1950s-style amusement building architecture. 2-story building with tile facade first floor and stuccoed second floor. Projecting scalloped cornice. Projecting vertical bay clad with corrugated aluminum with neon sign attached.
85. Commercial building (325 N. Farish): Ca. 1930. 1-story 4-bay brick building. Original concrete coping partially replaced with tile.
86. Booker T. Grill (321-323 N. Farish): Ca. 1950. 1-story 4-bay commercial building with angled store fronts. Projecting center pier flanked by entrance.
87. House (319 N. Farish): Ca. 1900. 2-story 2x3-bay frame dwelling with projecting polygonal bay, 2-tiered gallery and hip roof. Projecting gable on front elevation. Bungalow-style porch posts.

UNITED STATES DEPARTMENT OF THE INTERIOR
NATIONAL PARK SERVICE

NATIONAL REGISTER OF HISTORIC PLACES
INVENTORY -- NOMINATION FORM

FOR NPS USE ONLY

RECEIVED 10 SEP 1979

DATE ENTERED

CONTINUATION SHEET

ITEM NUMBER 7 PAGE 20

7 - DESCRIPTION

88. B. Brown Building (317 N. Farish): Ca. 1938. 2-story 3-bay brick building with stepped parapet. Tiles in center parapet read "B. Brown 838."
89. Burr Brown Annex (313 N. Farish): Ca. 1948. 2-story 4-bay commercial building built to match 317 N. Farish.
90. House (315 N. Farish): Ca. 1912. 2-story 3x2-bay house with hip roof, shiplap siding and Bungalow-style porch. Abuts commercial building in front of it.
91. Commercial building (307 N. Farish): Ca. 1930. 1-story 8-bay brick commercial building. Three storefronts each with recessed entrances.
92. Frank Jones Corner (301 N. Farish): Ca. 1923. 1-story stucco building. Former filling station. Concrete block infill.
93. Jackland (243 N. Farish): Ca. 1915. 1-story brick commercial building with canted corner entrance. Refaced.
94. Ross Used Furniture Store (229,231,233 N. Farish): Ca. 1920. 1-story brick commercial building. Refaced.
95. Brown Furniture Company Building (215,217,221,225 N. Farish): Ca. 1920. 2-story 6-bay commercial building. Segmental arch windows on side and rear elevations.
96. Thomas Furniture Company Building (207 N. Farish): Ca. 1915. 1-story 4-bay brick building with crenelated roofline and raised soldier brick enrichment.
97. Shaw's Credit Department Store (201 N. Farish): Ca. 1950. 1-story commercial brick building with canted corner entrance and concrete string course. Painted exterior.
98. Commercial building (206 N. Mill): Ca. 1928. 1-story brick commercial building with canted corner entrance. Double doors into corner entrance. Round column corner support.
99. Bale Brite Auto Painting Store (216 N. Mill): Ca. 1928. 1-story brick commercial building with stucco facade. Stepped-parapet roofline with raised rectangles in frieze.
100. Sanitary Supply Co. (217 W. Griffith): Ca. 1930. Art Deco. 2-story 4x8-bay brick building. Corners of facade enriched with raised brick piers which are topped with a shield and block pattern in concrete.
101. Stamp and Discount House (213 W. Griffith): Ca. 1917. 1-story brick commercial building with corbelled cornice, cast-iron columns, floral tie rod caps.

UNITED STATES DEPARTMENT OF THE INTERIOR
NATIONAL PARK SERVICE

FOR NPS USE ONLY

RECEIVED 10 SEP 1979

DATE ENTERED

NATIONAL REGISTER OF HISTORIC PLACES
INVENTORY -- NOMINATION FORM

CONTINUATION SHEET

ITEM NUMBER 7 PAGE 21

7 - DESCRIPTION

102. Camelot Night Club (137 W. Griffith): Ca. 1915. 1-story brick commercial building. Incompatibly modernized. Intrusion.
103. Commercial building (133 W. Griffith): Ca. 1908. 1-story brick commercial building with stepped parapet roofline. Round arched windows on side elevation.
104. Commercial building (111-107 W. Griffith): Ca. 1935. 1-story brick commercial building. Marginal.
105. McLin Body Shop (136 W. Griffith): Ca. 1935. 1-story concrete block building with stuccoed facade and concrete canopy. Original double doors with transom.
106. Gaudet's Store (150 W. Griffith): Ca. 1954. 1-story concrete block building with brick facade. Intrusion.
107. Veteran's Cab Co. (300 N. Mill): Ca. 1950. 1-story concrete with enamel panel. Former gas station. Intrusion.
108. Commercial building (328 N. Mill): Ca. 1915 enlarged ca. 1930. 2x2-bay brick commercial building with corbelled frieze, arched windows on side elevation.
109. House (323 N. Roach or Alba Alley): Ca. 1920 but altered. 2x5-bay house with front gable orientation. Asbestos siding. Intrusion.
110. House (319 N. Roach or Alba Alley): Ca. 1920. 3x3-bay, front-gabled house with undercut gallery, exposed rafter-tails, deteriorated condition. Marginal.
111. House (119 Young's Alley or N. Roach): Ca. 1880. Creole cottage. 1-story 4x2-bay gable-roofed dwelling with undercut gallery. Central chimney, bracketed eaves ca. 1925.
112. House (101-103 Young's Alley or N. Roach): Ca. 1880. Creole cottage like 119 Young's Alley but without chimney and brackets.
113. House (112 Young's Alley or N. Roach): Ca. 1920. 1-story 2x3-bay hip roof house with undercut gallery and asbestos siding. Marginal.
114. Double house (321 Young's Alley or N. Roach): Ca. 1935. 4x6-bay double house with front gable orientation and exposed rafter-tails. Gabled entrance porches. Marginal.
115. House (Between Alba Alley and N. Roach): Ca. 1920. 2-story 2x3-bay house with exposed rafter-tails, asbestos siding. Poor condition. Moved to present site. Marginal.

UNITED STATES DEPARTMENT OF THE INTERIOR
NATIONAL PARK SERVICE

NATIONAL REGISTER OF HISTORIC PLACES
INVENTORY -- NOMINATION FORM

FOR NPS USE ONLY

RECEIVED 10 SEP 1979

DATE ENTERED

CONTINUATION SHEET

ITEM NUMBER 7 PAGE 22

7 - DESCRIPTION

116. House (314-316 Young's Alley or N. Roach): Ca. 1880. 1-story 4x2-bay creole cottage like others. Retains original wide frieze and chamfered posts.
117. Double house (318-320 Young's Alley or N. Roach): Ca. 1910, altered ca. 1928. Bungalow style. 4x3-bay duplex with exposed rafter-tails, hip roofs, and hip roofed dormers. Asbestos siding.
118. Double house (322-324 Young's Alley or N. Roach): same as 318-320.
119. Apartment complex (107-129 W. Hamilton): Ca. 1960. Concrete block and brick veneer apartment complex. Intrusion.
120. House (142 W. Hamilton): Ca. 1925. 2x3-bay shotgun with hip roof, undercut gallery, exposed rafter-tails. Bungalow-style porch.
121. Apartment complex (151 W. Hamilton): Ca. 1960. 2-story concrete block and brick veneer apartment complex. Intrusion.
122. Gas station (400 N. Mill): Ca. 1928. 2x3-bay service station with 2 projecting canopies. Stucco with inset ceramic tiles. Stepped-parapet roofline. Pressed metal ceiling.
123. Apartment complex (402-410 N. Mill): Ca. 1960. 1-story 3-bay concrete block and brick veneer apartment building. Intrusion.
124. House (152 W. Hamilton): Ca. 1925. 2x3-bay hip-roofed cottage with undercut gallery and exposed rafter-tails. Square posts on Bungalow-style piers.
125. House (154 W. Hamilton): Same as 152 W. Hamilton.
126. House (156 W. Hamilton): Same as 152 and 154 W. Hamilton.
127. New Hope Church (144 W. Hamilton): Ca. 1960. 3x5-bay brick veneer church with modern rear addition. Steeple with arched openings and pyramided hip roof. Intrusion.
128. Commercial building (438-444 N. Mill): Ca. 1965. Modernized brick main section with concrete screens. Curved section connects to a front-gabled brick and concrete structure. Intrusion.
129. Commercial building (456 N. Mill): Ca. 1920. 1-story 2x5-bay brick commercial building. Sign covers transom. Brick veneer facade.

UNITED STATES DEPARTMENT OF THE INTERIOR
NATIONAL PARK SERVICE

FOR NPS USE ONLY

RECEIVED 10 SEP 1979

DATE ENTERED

NATIONAL REGISTER OF HISTORIC PLACES
INVENTORY -- NOMINATION FORM

CONTINUATION SHEET

ITEM NUMBER 7 PAGE 23

7 - DESCRIPTION

130. House (145 W. Oakley): Ca. 1910. 1-story 3x3-bay front-gabled house with undercut gallery. Brick veneer. Picture window. Intrusion.
131. Double house (137 W. Oakley): Ca. 1930. 1-story 4x3-bay front-gable orientation and gable-roofed entrance porches at end bays. Bungalow-style piers, squared columns, exposed rafter tails. Asbestos siding.
132. House (131 W. Oakley): Ca. 1915. Bungalow style. 1-story 2x4-bay house with a side addition (an enclosed porte-cochere).
133. Double house (535 Jones Alley): Ca. 1977. 6x3-bay double house. Intrusion.
134. Double house (Jones Alley): Ca. 1960. 4x7-bay front-gabled house with asbestos siding. Intrusion.
135. House (133 W. Oakley): Ca. 1930. 2x3-bay shotgun with modern windows, siding, and porch. Intrusion.
136. Double house (129 W. Oakley): Ca. 1930. Bungalow style. 1-story 4x4-bay double house with gabled entrance porches. Exposed rafter-tails, squared posts on brick piers. Vertically divided window sash.
137. House (121 W. Oakley): Ca. 1915. 1-story 3x3-bay hip-roofed dwelling with hip-roofed dormer and entrance porch. Altered. Marginal.
138. Commercial building (117 W. Oakley): Ca. 1920. 1-story, 2-bay frame commercial building with gable roof and "boomtown" front. Shiplap siding, shed-roof rear addition.
139. House (115 W. Oakley): Ca. 1905. 1-story 2x3-bay shotgun cottage with undercut gallery and gable roof. Squared posts with molded capitals. Moved to present site after 1925.
140. House (113 W. Oakley): Ca. 1905. 1-story 2x3-bay shotgun cottage with undercut gallery and hip roof. Squared posts with molded capitals. Moved to present site after 1925.
141. House (111 W. Oakley): Ca. 1905. 1-story 2x3-bay shotgun cottage with undercut gallery and hip roof. Picture window. Squared posts with molded capitals. Moved to present site after 1925.
142. House (109 W. Oakley): Ca. 1905. 1-story 2x3-bay shotgun cottage with undercut gallery and hip roof. Squared posts with molded capitals. Moved to present site after 1925.

UNITED STATES DEPARTMENT OF THE INTERIOR
NATIONAL PARK SERVICE

FOR NPS USE ONLY

RECEIVED 10 SEP 1979

DATE ENTERED

NATIONAL REGISTER OF HISTORIC PLACES
INVENTORY -- NOMINATION FORM

CONTINUATION SHEET

ITEM NUMBER

7

PAGE

24

7 - DESCRIPTION

143. House (108 W. Oakley): Ca. 1930. Bungalow. 1-story 2x2-bay front-gabled house with front and rear undercut galleries. Squared posts on brick piers. Asbestos siding.
144. Double house (110 W. Oakley): Ca. 1930. Bungalow style. 1-story 4x6-bay front-gabled double house with undercut gallery, exposed rafter-tails. Squared posts in brick piers. Asbestos siding.
145. Double house (114 W. Oakley): Ca. 1930. Bungalow style. 1-story 4x4-bay front-gabled house with undercut gallery, exposed rafter-tails, vertically divided window sash. Replaced posts supported by large pyramidal concrete piers with vermiculated raised rectangles.
146. House (120 W. Oakley): Ca. 1930. Bungalow style. 1-story 4x2-bay front-gabled house with exposed rafter-tails. Projecting gabled porch. Rear addition. Asbestos siding.
147. House (128 W. Oakley): Ca. 1900. 1-story 7x6-bay front-gabled house with undercut gallery and polygonal bay. Probably L-plan house originally; enlarged in the 1920s. Same Bungalow-style features.
148. House (138 W. Oakley): Ca. 1900. 1-story 5x6-bay house with rear addition. Hip roof with central gable which is enriched with cut-out decoration. Bungalow-style porch has been enclosed.
149. Double house (140-142 Oakley): Ca. 1925. Bungalow style. 1-story 4x5-bay front-gabled double house with gabled entrance porches at end of bays. Exposed rafter-tails. Columns in group on brick piers support porches. Latticed vents in gables.
150. Double house (146 W. Oakley): Ca. 1925. Bungalow style. 1-story 4x2-bay front-gabled house with rear addition and front gabled porches. Wide brick piers. Doors with vertically divided sash.
151. Apartment house (148 W. Oakley): Ca. 1950. 2-story 1x5-bay building with asbestos siding. Intrusion.
152. House (150 W. Oakley): Ca. 1890. Queen Anne cottage. 1-story 3x6-bay hip roof house with central entrance flanked by polygonal bays. Bays terminate in pedimented gabled with cut-out decorations. Queen Anne sash window. 2-story, hip-roofed rear section. Added porch with Bungalow-style features.
153. Commercial building (500 N. Mill): Ca. 1950. 1-story 7x4-bay brick building with tile coping.
154. George Washington Carver Municipal Library (516 N. Mill): Ca. 1956. 1-story 7x4-bay concrete and brick building with recessed off-center entrance, concrete piers. Large plate glass windows. Marginal.

UNITED STATES DEPARTMENT OF THE INTERIOR
NATIONAL PARK SERVICE

FOR NPS USE ONLY

RECEIVED 10 SEP 1979

DATE ENTERED

NATIONAL REGISTER OF HISTORIC PLACES
INVENTORY -- NOMINATION FORM

CONTINUATION SHEET

ITEM NUMBER 7 PAGE 25

7 - DESCRIPTION

155. McCarty Holman Warehouse and office (453 N. Mill): Warehouse section ca. 1915, office section ca. 1928 with later additions. 2-story 11x5-bay brick pilastered building with stepped Art Deco door surround and a tiled sloped roof. This building is attached to the warehouse section whose original brick is now clad with stucco. Side and rear retain original brick with arched window and door openings. Same original signage.
156. House (151 W. Church): Ca. 1925. Bungalow style. 1-story 2x3-bay front-gabled house with shiplap siding, exposed rafter-tails, and Bungalow-style porch.
157. House (149 W. Church): 1900. 1-story 2x3-bay hip-roofed house with gabled porch which has been partially enclosed, modern porch added. Asbestos siding.
158. House (145 W. Church): Ca. 1900. 1-story 3x3-bay hip-roofed house with Bungalow-style additions. Gabled dormer.
159. House (135 W. Church): Ca. 1900. Queen Anne cottage. 1-story 2x4-bay clapboarded house constructed on an L-plan. Gables enriched with imbricated and sawtooth shingles.
160. House (129 W. Church): Ca. 1900. Queen Anne cottage. 1-story 4x3-bay, L-plan house with pedimented front gable which is enriched with cut-out vergeboards and sawtooth shingles.
161. House (104 W. Church): Ca. 1900. 1-story 3x2-bay L-plan house with asbestos siding and Bungalow-style porch.
162. House (103 Graves Alley): Ca. 1905. 2x2-bay shotgun cottage with hip roof, under-cut gallery, squared posts and asbestos siding.
163. House (105 Graves Alley): Ca. 1905. 1-story 2x3-bay, front-gabled house. Modernized. Marginal.
164. House (116 W. Church): Ca. 1900 with later alterations. 1-story L-plan house. Original porch enclosed, Bungalow style porch added. Asbestos siding. Marginal.
165. House (118 W. Church): Ca. 1930. 1-story 3x3-bay hip roof house with narrow board siding, exposed rafter-tails. Gabled porch has been partially enclosed.
166. Double house (128-130 W. Church): Ca. 1950. 6x1-bay gable-roofed duplex. Intrusion.

UNITED STATES DEPARTMENT OF THE INTERIOR
NATIONAL PARK SERVICE

NATIONAL REGISTER OF HISTORIC PLACES
INVENTORY -- NOMINATION FORM

FOR NPS USE ONLY

RECEIVED 10 SEP 1979

DATE ENTERED

CONTINUATION SHEET

ITEM NUMBER 7 PAGE 26

7 - DESCRIPTION

167. House (126 Parkers Alley): Ca. 1903. 2x3-bay hip-roofed shotgun cottage with undercut gallery and squared posts. Asbestos siding. Moved to present location after 1948.
168. House (608 Parkers Alley): Ca. 1903. 2x3-bay hip-roofed house with undercut gallery. Pipe posts.
169. House (612 Parkers Alley): Same as 608.
170. House (614 Parkers Alley): Same as 608.
171. Commercial building (part of Crescent Laundry Complex, 735 N. Farish): 2-story concrete block building with gable roof. Intrusion.
172. House (619 Parkers Alley): Ca. 1903. 2x3-bay hip-roofed shotgun cottage with undercut gallery and Bungalow-style porch posts.
173. House (617 Parkers Alley): Same as 619 Parkers Alley.
174. House (613 Parkers Alley): Same as 619 Parkers Alley.
175. House (609 Parkers Alley): Same as 619 Parkers Alley.
176. Apartment house (134 W. Church): Ca. 1915. 2-story 4x8-bay front-gabled building with undercut gallery and stuccoed Bungalow-style porch. Exposed rafter-tails.
177. Edward Lee Hotel (144 W. Church): Ca. 1900 with rear addition ca. 1942 and front facade ca. 1970. Main block was a 1-story L-plan house. This was enlarged and 2-story stuccoed addition added. Facade is brick veneer with a stepped parapet.
178. House (148 W. Church): Ca. 1928. Bungalow style. 1-story 3x3-bay front-gabled house with projecting front-gabled porch. Exposed rafter-tails. Vertically divided window sash. Aluminum siding.
179. House (152 W. Church): Ca. 1900. 1-story L-plan house which has been enlarged front and rear. Marginal.
180. Mill Building, Former Seed House (630 N. Mill): Ca. 1900. 2-and-a-half-story, monitor-roofed industrial structure which is frame-clad with vertical board covered with asphalt siding. Tarpaper roof. Poor condition.
181. Former Mixing Plan and Cotton Storage Building (Monument): Ca. 1920. 1-story 7x3-bay shed-roofed building clad with corrugated metal.

UNITED STATES DEPARTMENT OF THE INTERIOR
NATIONAL PARK SERVICE

NATIONAL REGISTER OF HISTORIC PLACES
INVENTORY -- NOMINATION FORM

FOR NPS USE ONLY

RECEIVED 0 SEP 1979

DATE ENTERED

CONTINUATION SHEET

ITEM NUMBER 7 PAGE 27

7 - DESCRIPTION

182. Former Hull House (105 Monument): Ca. 1912. 2-and-a-half-story gable-roofed industrial building clad with corrugated metal.
183. Shopping Plaza (100 W. Monument): Ca. 1970. 1-story modern building. Intrusion.
184. House (128 W. Monument): Ca. 1930. Bungalow style. 1-story 3x2-bay house with jerkinhead roof, central dormer and carport.
185. Commercial structure (128 W. Monument, in front of house listed above): Ca. 1930. 1-story concrete block building with stepped-parapet roofline.
186. House (130 W. Monument): Ca. 1920. Bungalow style. 1-story 2x3-bay front-gabled house with exposed rafter-tails and undercut gallery. Bungalow-style piers, replaced posts.
187. House (135 W. Monument): Ca. 1900. Queen Anne cottage. 1-story 4x3-bay L-plan house with cut-out vergeboards and diamond-shaped gable decoration. Turned posts. Door surround with transom and sidelights.
188. House (142 W. Monument): Ca. 1930. Bungalow style. 1-story 3x7-bay front-gabled house with undercut gallery, exposed rafter-tails and Bungalow-style piers and posts. 4-over-4 sash.
189. House (146 W. Monument): Ca. 1930. Bungalow style. Same as 14 with the exception of vertically divided sash.
190. House (148 W. Monument): Ca. 1900. 1-story cruciform-plan house with pedimented front gable. Undercut gallery with chamfered posts.
191. House (154 W. Monument): Ca. 1860. 1-story 4x1-bay creole cottage with undercut gallery and paneled Greek Revival posts. 6-over-6 sash.
192. Commercial building (700 N. Mill): Ca. 1930. 1-story brick commercial building with canted corner entrance and hinged brick corners. Entrance bay has stepped parapet and tile-roofed door hood.
193. Commercial building (701 N. Mill): Ca. 1928. 1-story 6x3-bay brick building with peaked and stepped parapet. Original storefronts and canopy.
194. S. & S. Luncheonette (717 N. Mill): Ca. 1950. 1-story 3x1-bay concrete block and brick veneer building with central entrance.

UNITED STATES DEPARTMENT OF THE INTERIOR
NATIONAL PARK SERVICE

NATIONAL REGISTER OF HISTORIC PLACES
INVENTORY -- NOMINATION FORM

FOR NPS USE ONLY

RECEIVED 10 SEP 1979

DATE ENTERED

CONTINUATION SHEET

ITEM NUMBER 7 PAGE 28

7 - DESCRIPTION

195. Storage shed (rear of Botnick Court): 1-story 3x1-bay concrete block. Intrusion.
196. House (716 N. Mill): Ca. 1905. 2x4-bay shotgun cottage with hip roof. Undercut gallery. Squared posts, asbestos siding.
197. House (718 N. Mill): Same as 716 N. Mill.
198. House (101 Botnick Court): Ca. 1930. Bungalow style. 1-story 2x3-bay front-gabled house with undercut gallery. 3 brick piers and 2 tapered posts support porch. Narrow board siding.
199. House (103 Botnick Court): Like 101 Botnick Court but missing center support and pier.
- 200-202. Houses (105,107,109 Botnick Court): Ca. 1930. Bungalow style. 1-story 2x3-bay front-gabled cottages smaller than 101 and 103 Botnick Court. Undercut galleries. Exposed rafter-tails, shiplap siding.
203. House (151 Botnick Court): Ca. 1905. 1-story 2x4-bay shotgun cottage with hip roof. Undercut gallery. Replaced posts, asbestos siding.
- 204-211. Houses (1,2,3,4,5,6,7,8 Cox Alley): Ca. 1930. 1-story 2x3-bay clapboard front-gabled cottages with exposed rafter-tails, undercut galleries, squared posts.
- 212-216. Double houses (124-126, 130-132, 136-138, 154-156, 150-152 Botnick Court): Ca. 1950. 1-story 6x2-bay double houses with replaced porches and asbestos siding. Intrusion.
217. House (722 N. Mill): Ca. 1890. Queen Anne cottage. 1-story 4x3-bay L-plan house with two shotgun cottages attached in rear. Entrance with sidelights and transom. Fluted window surrounds with corner blocks. Porch with turned posts. Diamond gable ornament. Asbestos siding.
218. Silver Spoon (721 N. Mill): Ca. 1950. 1-story 2-bay concrete block commercial building with brick veneer facade.
219. Commercial building (735 N. Mill): Date undetermined. 6-bay concrete block commercial building. Altered openings on southern portion. Marginal.
220. Stokes Grocery (737 N. Mill): Date undetermined. 1-and-a-half-story, 3x3-bay brick commercial building with central entrance which is flanked by long narrow windows. Stepped parapet with recessed rectangles in frieze. Small rectangular openings below frieze.

UNITED STATES DEPARTMENT OF THE INTERIOR
NATIONAL PARK SERVICE

NATIONAL REGISTER OF HISTORIC PLACES
INVENTORY -- NOMINATION FORM

FOR NPS USE ONLY

RECEIVED 10 SEP 1979

DATE ENTERED

CONTINUATION SHEET

ITEM NUMBER 7 PAGE 29

7 - DESCRIPTION

221. House (730 N. Mill): Ca. 1915. Bungalow style. 1-story 2x3-bay gable-roofed shotgun cottage with undercut gallery, exposed rafter-tails, Bungalow-style porch posts on brick piers. Asbestos siding.
- 222-235. Fourteen houses (109,111,113,115,117,119,121,123,125,127,131,133,135,137 Leonard Court): Ca. 1930. Bungalow style. 1-story 2x3-bay gabled houses. Each has undercut gallery and Bungalow-style posts in three brick piers. Some are missing the central post. All have narrow clapboard siding and vertically divided door sash.
- 236-237. Double houses (141-143, 145-147 Leonard Court): Ca. 1950. 1-story 6x2-bay double houses with shiplap siding, exposed rafter-tails, and squared posts. Intrusion.
238. House (839 N. Farish): Ca. 1900. 1-story 2x2-bay front-gabled house with undercut entrance bay. Paired window on front elevation, asbestos siding.
239. House (837 N. Farish): Ca. 1900. Like 839 N. Farish but with a shotgun house attached on the side elevation, forming an L-plan.
240. Double house (146-148 Leonard Court): Date undetermined. Like 141-143, 145-147. Intrusion.
- 241-250. Ten houses (142,140,136,134,130,128,126,124,120,118 Leonard Court): Ca. 1930. Bungalow-style like ones on other side of court (109-137 Leonard Court).
251. R. Stokes Used Cars (742 N. Mill): Ca. 1977. Small prefabricated metal building. Intrusion.
252. Stokes Wrecking (741 N. Mill): Ca. 1970. Front-gabled 2-bay prefabricated metal building. Intrusion.
- 253-254. Two double houses (745-747, 751-753 N. Mill): Ca. 1930. Bungalow style. 1-story 4x4-bay front-gabled double houses. Vertically divided sash, shiplap siding. Gabled-roofed porches at end bays.
255. Gas station (757 N. Mill): Ca. 1928. 1-story 3x2-bay stuccoed gas station with front and rear canopy. Stepped parapet. Central entrance. Transoms above large windows.
256. House (746 N. Mill): Ca. 1915. 1-story 2x3-bay front-gabled house. Modernized doors and windows. Asbestos siding. Intrusion.

UNITED STATES DEPARTMENT OF THE INTERIOR
NATIONAL PARK SERVICE

NATIONAL REGISTER OF HISTORIC PLACES
INVENTORY -- NOMINATION FORM

FOR NPS USE ONLY

RECEIVED 10 SEP 1979

DATE ENTERED

CONTINUATION SHEET

ITEM NUMBER 7 PAGE 30

7 - DESCRIPTION

257. House (766 $\frac{1}{2}$ N. Mill): Ca. 1923. Bungalow style. 1-story 2x3-bay hip-roofed house with exposed rafter-tails. Bungalow-style porch posts in brick piers. Vertically divided door sash. Asbestos siding.
- 258-260. Three houses (744, 748, 748 $\frac{1}{2}$ N. Mill): Ca. 1930. Bungalow style. 1-story 2x3-bay houses with exposed rafter-tails and undercut galleries. Originally each house had 3 Bungalow-style posts on brick piers. 744 has had posts replaced. 748 and 748 $\frac{1}{2}$ are missing central posts. Vertically divided window and door sash.
- 261-262. Two houses (754, 756 N. Mill): Ca. 1923. 1-story 2x3-bay shotgun cottages with undercut galleries, pipe posts and asbestos siding.
263. Magee's Cafe (758 N. Mill): Ca. 1950. 2-story 3x6-bay brick commercial building with central entrance, flanked by 2 large windows. Concrete belt course above second-floor windows, tile coping.
264. House (155 W. Cohea): Ca. 1930. Bungalow style. 1-story 3x3-bay house with hip roof, undercut gallery, exposed rafter-tails. 1 bay or porch enclosed.
265. Double house (153 W. Cohea): Ca. 1930. Bungalow style. 1-story 4x3-bay front-gabled double house with exposed rafter-tails, undercut gallery supported on squared posts and brick piers. Poor condition.
266. Double house (147-149 W. Cohea): Ca. 1960. Modern double house set back from facade line. Intrusion.
267. House (143 W. Cohea): Ca. 1920. Bungalow style. 1-story 2x3-bay front-gabled dwelling with bracketed eaves and exposed rafter-tails. Vertically divided window sash. Squared posts on brick piers. Shiplap siding.
268. House (139 W. Cohea): Ca. 1920. Same as 143 W. Cohea but with 4-over-4 sash and wider porch posts.
269. House (137 W. Cohea): Ca. 1920. Bungalow style. 1-story 2x3-bay front-gabled dwelling with projecting gabled porch. Squared posts on brick piers. Asbestos siding.
270. House (133 W. Cohea): Ca. 1900. 1-story cruciform-plan house with three projecting gabled sections. Asbestos siding. 1 outbuilding.
271. House (133 Short Cohea): Ca. 1920. 1-story 2x4-bay hip-roofed cottage with recessed entrance bay, exposed rafter-tails, shiplap siding. Paired window on front elevation.

UNITED STATES DEPARTMENT OF THE INTERIOR
NATIONAL PARK SERVICE

NATIONAL REGISTER OF HISTORIC PLACES
INVENTORY -- NOMINATION FORM

FOR NPS USE ONLY

RECEIVED 10 SEP 1975

DATE ENTERED

CONTINUATION SHEET

ITEM NUMBER 7 PAGE 31

272. House (134 Short Cohea): Ca. 1920. 1-story 3x3-bay hip-roofed cottage with exposed rafter-tails. Probably originally like 133 Short Cohea, but porch has been enlarged and enclosed.
- 273-275. Three houses (129,125,123 W. Cohea): Ca. 1900. 1-story 2x4-bay houses. Each has hip roof and polygonal bay on the front elevation. Recessed side hall entrances. Gable projects from porch roof. Asbestos-clad.
276. Double house (119-121 W. Cohea): Ca. 1930. 1-story 4x3-bay front-gabled house with exposed rafter-tails and projecting entrance porches at end bays.
277. Double house (115-117 W. Cohea): Ca. 1920. Bungalow style. 1-story 4x5-bay front-gabled house with undercut gallery and exposed rafter-tails. Tapering posts on brick piers.
278. House (97 Cameron Place): Ca. 1930. 1-story 2x3-bay front-gabled cottage with exposed rafter-tails and attached porch. Asbestos siding, replaced posts.
279. House (98 Cameron Place): Ca. 1930. 1-story 2x3-bay front-gabled house with undercut gallery and exposed rafter-tails. Vertically divided window sash. Asbestos siding, replaced posts.
- 280-282. Houses (103,102,101 Cameron Place): Ca. 1930. 1-story 2x4-bay front-gabled cottages with narrow board siding and exposed rafter-tails. Replaced posts.
283. House (110 W. Cohea): Ca. 1900. 1-story 2x4-bay hip-roofed house with projecting front and side bays. Front bay terminates in pedimented gable embellished with sawtooth shingles. Wide fluted columns.
284. House (112 W. Cohea): Ca. 1920. 1-story 3x3-bay house with hip roof and porch with projecting gable. Shiplap siding, replaced posts.
285. House (118 W. Cohea): Ca. 1920. 1-story 2x3-bay shotgun cottage with front gable roof and undercut gallery. Modern posts. Shiplap siding.
286. House (122 W. Cohea): Ca. 1920. 1-story 2x4-bay hip-roofed shotgun cottage with undercut gallery and Bungalow-style porch posts. Aluminum canopy.
287. House (128 W. Cohea): Ca. 1925. Bungalow style. 1-story 3x3-bay front-gabled house with projecting gable-roofed porch and exposed rafter-tails. Bracketed eaves on front elevation. Double and triple posts in brick piers. Vertically divided window sash.

UNITED STATES DEPARTMENT OF THE INTERIOR
NATIONAL PARK SERVICE

NATIONAL REGISTER OF HISTORIC PLACES
INVENTORY -- NOMINATION FORM

FOR NPS USE ONLY

RECEIVED 10 SEP 1979

DATE ENTERED

CONTINUATION SHEET

ITEM NUMBER 7 PAGE 32

7 - DESCRIPTION

288. House (140 W. Cohea): Ca. 1925. Bungalow style. 1-story 3x3-bay house with hip roof and undercut gallery. Exposed rafter-tails. Bungalow-style porch posts.
- 289-290. Two double houses (144-146, 148-150 W. Cohea): Ca. 1925. Bungalow style. 1-story 4x3-bay front-gabled double houses with gabled entrance porches, exposed rafter-tails. Squared posts on brick piers.
291. Double house (962 Kane): Ca. 1930. Bungalow style like 144-146 and 148-150 W. Cohea. Poor condition.
292. Church (960 Kane): Ca. 1935. 3x6-bay concrete block structure with central gable and square towers which terminate in crenelated battlements. Recessed entrance. Exposed rafter-tails.
293. Double house (952-954 Kane): Ca. 1930. 1-story 4x2-bay front-gabled double house with gabled entrance porches. Bungalow-style porch posts. Shiplap siding.
294. House (950 Kane): Ca. 1930. Bungalow style. 1-story 2x2-bay gable-roofed house with exposed rafter-tails, front gable orientation, Bungalow-style porch posts. Board-and-batten gable.
- 295-296. Two multifamily houses (969-971, 965-967 Kane): Ca. 1930. Bungalow style. 1-story 4x7-bay front-gabled houses with front and rear undercut galleries. Exposed rafter-tails. Squared posts on brick piers. Paired windows.
297. House (957 Kane): Ca. 1930. 1-story 3x2-bay front-gabled house with exposed rafter-tails and undercut gallery. Square posts on brick piers.
298. House (955 Kane): Same as 957 Kane but with replaced posts.
299. House (156 W. Cohea): Ca. 1930. 1-story 3x3-bay house with front gable orientation, undercut gallery, exposed rafter-tails. Paired windows. Rear addition.
300. Commercial building (960 N. Mill): Ca. 1950. 1-story concrete block building. Intrusion.
301. Garage (1000 N. Mill): 1-story 1x2-bay corrugated metal garage with front gable orientation.
302. Industrial building (1000 N. Mill): Ca. 1957. 2-story and hip-roofed with monitor. Corrugated metal building like the following building.

UNITED STATES DEPARTMENT OF THE INTERIOR
NATIONAL PARK SERVICE

NATIONAL REGISTER OF HISTORIC PLACES
INVENTORY -- NOMINATION FORM

FOR NPS USE ONLY

RECEIVED 10 SEP 1979

DATE ENTERED

CONTINUATION SHEET

ITEM NUMBER 7 PAGE 33

7 - DESCRIPTION

303. Industrial building (1000 N. Mill): Ca. 1930. 2-story and hip-roofed with monitor. Corrugated metal.
304. Office building (1000 N. Mill): Ca. 1898. 1-story frame building with exposed rafter-tails. Remodeled and enlarged. Retains polygonal bay. Moved from south-east corner of property where garage is now.
305. Industrial building (1000 N. Mill): Ca. 1898. 2-story 12-bay brick building with stepped-parapet end walls. Segmental arched brickwork above windows. Additions have somewhat changed the original building configuration.
306. Industrial building (1000 N. Mill): Ca. 1957. Gable-roofed, corrugated metal industrial building.
307. House (155 W. Davis): Ca. 1910. 1-story 4x1-bay creole cottage with entrances in second and third bays. Projecting porch. Gable roof with sawtooth shingles decorating the pediments at gable ends.
308. House (147 W. Davis): Ca. 1910. Creole cottage like 155 W. Davis but with board-and-batten siding.
309. House (131 W. Davis): Ca. 1930. 1-story 3x2-bay hip-roofed cottage with exposed rafter-tails.
310. House (129 W. Davis): Ca. 1920. Bungalow style. 1-story 2x2-bay hip-roofed house with exposed rafter-tails. Triple posts on brick piers. Undercut gallery.
311. House (127 W. Davis): Ca. 1900, additions ca. 1930. 1-story hip-roofed house extended on the front elevation by front-gabled wings with exposed rafter-tails. Dormer window. Door surround with sidelights and transoms.
312. House (123 W. Davis): Ca. 1920. 1-story 2x3-bay house with front gable orientation, undercut gallery, and exposed rafter-tails.
313. House (115 W. Davis): Ca. 1920. 1-story 2x3-bay house with hip roof, exposed rafter-tails and undercut gallery. Replaced porch posts.
314. House (113 E. Davis): Ca. 1905. 1-story 2x2-bay house with hip roof. Hip-roofed projecting bay on side elevation. Porch has been enclosed. Asbestos siding.
315. House (121 E. Davis): 1-story front-gabled house. Modernized. Intrusion.

UNITED STATES DEPARTMENT OF THE INTERIOR
NATIONAL PARK SERVICE

FOR NPS USE ONLY

RECEIVED 10 SEP 1979

DATE ENTERED

NATIONAL REGISTER OF HISTORIC PLACES
INVENTORY -- NOMINATION FORM

CONTINUATION SHEET

ITEM NUMBER 7 PAGE 34

7 - DESCRIPTION

316. House (124 E. Davis): Ca. 1910. 1-story 4x3-bay house with undercut gallery. Squared posts with woodstrip capitals.
317. House (1018 N. Farish): Ca. 1930. Bungalow style. 1-story 3x2-bay house with hip roof, exposed rafter-tails. Bungalow-style column on brick pier. Partially enclosed porch.
- 318-319. Two double houses (128-130 E. Davis): Ca. 1950. 1-story 4x5-bay houses with front gable orientation. Intrusion.
320. Double house (140 E. Davis): Ca. 1910. 1-story 4x4-bay house with front gable orientation. Projecting porch with turned and bracketed posts. Exposed rafter-tails.
321. Double house (142-144 E. Davis): Ca. 1930. 1-story gable-roofed house with projecting gable-roofed porches. Paired windows with 6-over-6 sash. Shiplap siding.
322. House (146 E. Davis): Ca. 1910. 1-story 3x2-bay hip-roofed cottage with undercut gallery and rear addition. Asbestos siding. Replaced posts.
323. House (154 E. Davis): Ca. 1890. Queen Anne style. 1-story L-plan cottage with elaborate gable treatment: diagonal beaded board, cut-out vergeboards, round ornament with pinwheel design. Porch posts connected by latticed arches.
324. House (160 E. Davis): Ca. 1900. 1-story gable-roofed house clad with aluminum siding. Some 6-over-6 sash. Marginal.
- 325-326. Two double houses (1113-1115, 1117-1119 Blair): Ca. 1930. Bungalow style. 1-story 4x3-bay front-gabled houses with exposed rafter-tails. Wood posts on brick piers support entrance porches at end bays.
327. House (1121 Blair): Ca. 1920. Bungalow style. 1-story 2x4-bay front-gabled house with undercut gallery, brackets and exposed rafter-tails. Porch posts on brick piers. Paired windows, vertically divided sash.
328. House (1123 Blair): Ca. 1920. Bungalow style. Like 1121 but is 3x3-bay and 1 bay of porch has been enclosed.
329. House (1112 Blair): Ca. 1915. Bungalow style. 1-story 3x3-bay hip-roofed house with hip-roofed dormer, undercut gallery and exposed rafter-tails. Polygonal bay window on front elevation. Porch supports are brick piers. Rear addition. Concrete block garage in rear.

UNITED STATES DEPARTMENT OF THE INTERIOR
NATIONAL PARK SERVICE

NATIONAL REGISTER OF HISTORIC PLACES
INVENTORY -- NOMINATION FORM

FOR NPS USE ONLY

RECEIVED 10 SEP 1979

DATE ENTERED

CONTINUATION SHEET

ITEM NUMBER 7 PAGE 35

7 - DESCRIPTION

330. Church (1108 Blair): Ca. 1960. 2-story front-gabled brick church. Intrusion.
331. House (214 E. Davis): Ca. 1900. 1-story 2x3-bay shotgun cottage with gable roof. Porch with turned and bracketed posts.
332. House (220 E. Davis): Ca. 1890. 1-story 2x2-bay L-plan house with hip roof and hip roofed projecting bay on the side elevation. Pedimented gable. Shiplap siding. Modernized porch.
333. House (224 E. Davis): Ca. 1900. 1-story 3x2-bay L-plan house with Bungalow-style porch.
- 334-335. Two houses (1124, 1128 Short Davis): Ca. 1925. 1-story 2x3-bay hip-roofed cottage with undercut gallery, exposed rafter-tails, wood posts, and asbestos siding. Modernized windows. New board-and-batten on front elevation. Marginal.
336. House (223 Fortification): Ca. 1890. 1-story 2x3-bay shotgun cottage with ell. Wide frieze. Projecting porch with turned posts. Asbestos siding.
337. House (227 Fortification): Ca. 1900. Queen Anne style. 1-story 2x2-bay hip-roofed cottage with gabled porch. One original turned post with spool-turned bracket.
338. House (231 Fortification): Ca. 1928. Bungalow style. 1-story 3x3-bay house with projecting sections and jerkinhead roof. Exposed rafter-tails. Projecting porch with jerkinhead roof. Asphalt siding.
339. House (243 Fortification): Ca. 1928. Bungalow style. 1-story 3x4-bay shiplap sided house with hip roofed projecting porch, brackets and exposed rafter-tails. 9-over-1 sash. Bungalow-style posts in brick piers.
340. House (230 E. Davis): Ca. 1900. 1-story 4x3-bay L-plan house with turned posts. Asbestos siding.
341. House (238 E. Davis): Ca. 1920. 1-story 3x2-bay gable-roofed house with central entrance. Modern alterations. Marginal.
342. House (242 E. Davis): Ca. 1900. 1-story 2x4-bay shotgun cottage with hip roof and undercut gallery. Modernized porch columns and front window.
343. House (244 E. Davis): Ca. 1915. Bungalow style. 1-and-a-half-story, 3x4-bay house with front gable orientation, brackets and exposed rafter-tails. Projecting front gabled porch. 9-over-1 sash. Brick piers. Paneled chimney.

UNITED STATES DEPARTMENT OF THE INTERIOR
NATIONAL PARK SERVICE

NATIONAL REGISTER OF HISTORIC PLACES
INVENTORY -- NOMINATION FORM

FOR NPS USE ONLY

RECEIVED 10 SEP 1979

DATE ENTERED

CONTINUATION SHEET

ITEM NUMBER 7 PAGE 36

7 - DESCRIPTION

344. Double house (252½ E. Davis): Ca. 1930. 1-story 4x3-bay front-gabled house with gable-roofed entrance porches. Bungalow-style piers. Shiplap siding.
345. House (258 E. Davis): Ca. 1920. Bungalow style. 1-and-a-half-story 3x4-bay front-gabled house with brackets and exposed rafter-tails. Central entrance with transom. Asbestos siding.
346. Double house (260 E. Davis): Ca. 1915. 1-story 4x6-bay front-gabled house with exposed rafter-tails and modernized projecting porch. Asphalt siding.
347. Double house (262 E. Davis): Ca. 1900 with later additions. 1-story 4x2-bay house with partial hip roof. One end is gabled; the other is hipped. Porch ca. 1925. Shiplap siding.
348. House (907 Lamar): Ca. 1900. 1-story 4x2-bay frame house with gable roof. Originally this was 5 bays across front with central entrance, but porch has been partially enclosed.
349. House (265 E. Davis): Ca. 1890. Queen Anne style. 1-story 2x3-bay house with hip roof and projecting polygonal bay. Pedimented gable enriched with clipped shingles. Asbestos siding.
350. House (261 E. Davis): Ca. 1900. 1-story 2x1-bay shotgun cottage with undercut gallery. Replaced posts. Asbestos siding.
351. House (253 E. Davis): Ca. 1925. 1-story 3x3-bay house with hip roof and exposed rafter-tails. Bungalow-style porch posts, brick piers with Colonial Revival-style stickwork porch screen.
352. House (247 E. Davis): Ca. 1920. 1-story 2x3-bay hip-roofed house with undercut gallery, exposed rafter-tails. Replaced posts on Bungalow-style piers.
353. House (245 E. Davis): Ca. 1920. 1-story 2x3-bay front-gabled house with undercut gallery. Bungalow-style porch posts. 6-over-6 sash. Paired window on front elevation.
354. House (243 E. Davis): Ca. 1920. Bungalow style. 1-and-a-half-story 3x3-bay front-gabled house with undercut gallery, brackets and exposed rafter-tails. 9-over-1 sash. Double and triple posts. Shed-roofed dormer.
355. House (237 E. Davis): Ca. 1920. 1-story 2x3-bay front-gabled house with undercut gallery, squared posts, exposed rafter-tails. 6-over-6 sash. Paired window on front elevation. Asbestos siding.

UNITED STATES DEPARTMENT OF THE INTERIOR
NATIONAL PARK SERVICE

NATIONAL REGISTER OF HISTORIC PLACES
INVENTORY -- NOMINATION FORM

FOR NPS USE ONLY

RECEIVED 10 SEP 1979

DATE ENTERED

CONTINUATION SHEET

ITEM NUMBER 7 PAGE 37

7 - DESCRIPTION

356. House (227 E. Davis): Ca. 1915. 1-story 2x3-bay house with hip roof and exposed rafter-tails. Front and side porch. 2-over-2 sash. Clapboard siding.
- 357-358. Houses (223, 225 E. Davis): Ca. 1930. 1-story 2x3-bay front-gabled houses. Each has undercut gallery, exposed rafter-tails and vertically divided sash. Paired windows on front elevations. Asbestos siding.
359. House (219 E. Davis): Ca. 1890. 1-story 2x1-bay L-plan house with gable-roofed ell and hip-roofed addition. Clapboard. Entrance porch ca. 1930.
360. House (217 E. Davis): Ca. 1930. Bungalow style. 1-story 2x3-bay house with hip roof, projecting porch.
361. House (211 E. Davis): Ca. 1920. 1-story 3x3-bay house with hip roof, exposed rafter-tails, undercut gallery and Bungalow-style porch posts. Clapboard siding.
362. House (209 E. Davis): Ca. 1920. 1-story 3x4-bay house with front gable orientation, undercut gallery and Bungalow-style porch supports. Asbestos siding.
363. House (207 E. Davis): Ca. 1920. 1-story 3x4-bay house with hip roof, undercut gallery, exposed rafter-tails and Bungalow-style porch supports.
364. House (205 E. Davis): Ca. 1920. Bungalow style. 1-story 3x6-bay house with front gable orientation and exposed rafter-tails. Brick piers flank steps. Bungalow-style posts on piers support porch.
365. House (1029 Blair): Ca. 1900. 1-story 3x1-bay house with gable roof and rear and side additions. Pedimented gabled. Modernized. Brick veneer cladding. Intrusion.
366. House (153 E. Davis): Ca. 1890. Queen Anne style. 1-story 4x3-bay L-plan cottage with polygonal bay, sawtooth shingled gable. Round gable ornament with cut-out star pattern. Turned posts and brackets, original door.
367. Apartment house (149 E. Davis): Ca. 1930. Bungalow style. 2-story 3x2-bay fourplex with two tiered projecting porches. Hip roof with exposed rafter-tails. Vertically divided window sash. Tapered columns.
368. House (147 E. Davis): Ca. 1920. 1-story 2x3-bay front-gabled house with undercut gallery, exposed rafter-tails. Vertically divided window sash. Colonial Revival-style stickwork decorates the porch.

UNITED STATES DEPARTMENT OF THE INTERIOR
NATIONAL PARK SERVICE

FOR NPS USE ONLY

RECEIVED 10 SEP 1979

DATE ENTERED

NATIONAL REGISTER OF HISTORIC PLACES
INVENTORY -- NOMINATION FORM

CONTINUATION SHEET

ITEM NUMBER 7 PAGE 38

7 - DESCRIPTION

369. Double house (141 E. Davis): Ca. 1910. Bungalow style. 1-story 4x3-bay house with hip roof, undercut gallery and exposed rafter-tails. Paired windows. Replaced posts on brick piers.
370. House (133 E. Davis): Ca. 1920. 1-story 3x4-bay house with hip roof and hip-roofed projecting side bay. Exposed rafter-tails. Bungalow-style porch posts. Vertically divided sash.
371. Double house (131 E. Davis): Ca. 1900 with additions ca. 1925. 1-story 3x5-bay house. Rear hip-roofed section. Front section has two gabled roofs with vertically divided window sash.
372. Double house (125-127 E. Davis): Ca. 1930. 1-story 4x6-bay front-gabled double house with projecting gable-roofed porches. Asbestos siding.
373. House (108 E. Cohea): Ca. 1900 with modern alterations. Top of hip roof visible but cedar shakes and brick porch with modern colonial windows obscure original appearance. Intrusion.
374. House (110 E. Cohea): Ca. 1920. 1-story 2x3-bay shotgun cottage with gable roof, exposed rafter-tails, undercut gallery, wood posts.
375. House (112 E. Cohea): Ca. 1920. Bungalow style. 1-story 2x3-bay house with hip roof, exposed rafter-tails. Bungalow-style porch posts. 9-over-1 sash. Central entrance.
376. House (118 E. Cohea): Ca. 1900. Queen Anne style. 1-story 2x3-bay hip-roofed house with projecting bays on front and side. Queen Anne sash window. Gable ornament with star-in-circle design.
377. House (124 E. Cohea): Ca. 1900. Queen Anne style. 1-story 4x3-bay hip-roofed house. Projecting bay with pedimented gable, cut-out vergeboards. Angled brackets above canted corner windows. Bungalow-style porch.
378. House (128 E. Cohea): Ca. 1880. 1-story 4x1-bay creole cottage with attached porch and rear additions. Entrances in middle bays. Clapboarded and gable-roofed. Square posts with wood strip molding at base and capital.
379. House (130 E. Cohea): Ca. 1970. Modern front-gabled house clad with brick veneer and aluminum siding. Intrusion.

UNITED STATES DEPARTMENT OF THE INTERIOR
NATIONAL PARK SERVICE

FOR NPS USE ONLY

RECEIVED 10 SEP 1979

DATE ENTERED

NATIONAL REGISTER OF HISTORIC PLACES
INVENTORY -- NOMINATION FORM

CONTINUATION SHEET

ITEM NUMBER 7 PAGE 39

7 - DESCRIPTION

380. House (136 E. Cohea): Ca. 1920. 1-story 3x3-bay house with front gable orientation and undercut gallery. Brackets and exposed rafter-tails. Shiplap siding. Hip roofed rear addition. Replaced posts.
381. House (138 E. Cohea): Ca. 1930. Same as 136 E. Cohea but with original Bungalow-style posts and no hip-roofed addition.
382. House (144 E. Cohea): Ca. 1910. 1-story 2x3-bay shotgun cottage with gable roof. Transom over door. Replaced posts. Asbestos siding. Moved to present location.
383. House (146 E. Cohea): Ca. 1900 with 1930 alterations. 1-story 3x3-bay house with hip roof. Gable on side elevation and projecting from roof of undercut gallery. Exposed rafter-tails casement windows. Aluminum porch canopy.
384. House (148 E. Cohea): Ca. 1920. 1-story 2x1-bay shotgun cottage with exposed rafter tails. Modernized windows. Asbestos siding. Intrusion.
385. House (150-152 E. Cohea): Ca. 1979. Modern duplex with asbestos siding and brick veneer. Intrusion.
386. House (158 E. Cohea): Ca. 1890. Queen Anne style. 1-story 4x3-bay hip-roofed house with projecting gables. Polygonal bay window. Eastlake-style porch. Surround with sidelights and transom.
387. House (1009 Blair): Ca. 1930. 1-story 2x3-bay clapboard shotgun house with gable roof. Exposed rafter-tails and Bungalow-style porch posts on brick piers. Vertically divided sash.
388. House (1013 Blair): Ca. 1930. 1-story 2x3-bay shotgun cottage with hip roof, exposed rafter-tails and Bungalow-style porch posts. Undercut gallery, clapboarded.
389. Double house (1015-1017 Blair): Ca. 1930. 1-story 5x3-bay double house with front gable orientation. Gable-roofed entrance porches at end bays. Exposed rafter-tails. Door with vertically divided sash.
390. Blair Street Grocery (1012 Blair): Ca. 1935. 1-story 3x3-bay brick commercial building. Central entrance has been altered.
391. House (1010 Blair): Ca. 1930. Shotgun cottage like 1013 Blair but with gable roof and shiplap siding.

UNITED STATES DEPARTMENT OF THE INTERIOR
NATIONAL PARK SERVICE

FOR NPS USE ONLY

RECEIVED 10 SEP 1979

DATE ENTERED

NATIONAL REGISTER OF HISTORIC PLACES
INVENTORY -- NOMINATION FORM

CONTINUATION SHEET

ITEM NUMBER 7 PAGE 40

7 - DESCRIPTION

392. Double house (1008 Blair): Ca. 1930. 1-story 4x2-bay front-gabled house with exposed rafter-tails and undercut gallery supported by Bungalow-style porch posts. Vertically divided window and door sash. Entrances in middle bays.
393. House (204 E. Cohea): Ca. 1920. 1-story 2x3-bay front-gabled house with exposed rafter-tails and undercut gallery. Bungalow-style porch posts on brick piers.
394. House (208 E. Cohea): Ca. 1860. 1-story 5x1-bay gable-roofed house with a central entrance. Attached shed-roofed porch possibly replaced. Windows once reached floor. Door surround consists of sidelights and three-pane transom.
395. House (212 E. Cohea): Ca. 1915. 1-story 2x3-bay front-gabled house with recessed entrance bay. Replaced posts. Exposed rafter-tails. Paired window on front elevation.
396. House (216 E. Cohea): Ca. 1920. Bungalow style. 1-story 3x2-bay front-gabled house with undercut gallery, brackets and exposed rafter-tails. Bungalow-style porch posts on brick piers. Vertically divided sash. Aluminum canopy.
397. House (218 Cohea): Ca. 1890. 1-story 1x4-bay creole cottage with gable end to the street. Entrances with transoms. 6-over-6 and 2-over-2 sash.
398. House (224 E. Cohea): Ca. 1900 with later additions. 4x3-bay house, possibly an L-plan originally. One side of undercut gallery is enclosed. Polygonal bay window. Bungalow-style porch piers.
399. House (232 E. Cohea): Ca. 1920. Bungalow style. 1-story 3x3-bay house with hip roof and hip-roofed dormer. Undercut gallery supported on Bungalow-style porch posts and brick piers. Shiplap siding.
400. Double house (236 E. Cohea): Ca. 1930. 1-story 4x2-bay gable-roofed house. Rear addition. Exposed rafter-tails. Gabled entrance porches. Vertically divided window sash. Clapboard.
401. House (240 E. Cohea): Ca. 1920. Bungalow style. 1-story 3x3-bay house with hip roof and hip-roofed dormer. Paired windows with 9-over-1 sash. Exposed rafter-tails. Undercut gallery with Bungalow-style porch posts on brick piers.
- 402-404. Three houses (242, 248, 254 E. Cohea): Ca. 1970. 2x4-bay modern shotgun houses with gable roofs, undercut galleries and openwork metal posts. Intrusions.
- 405-406. Two houses (258, 260 E. Cohea): Ca. 1930. 1-story 2x3-bay shotgun cottages with hip roofs and exposed rafter-tails. 5-panel doors.

UNITED STATES DEPARTMENT OF THE INTERIOR
NATIONAL PARK SERVICE

FOR NPS USE ONLY

RECEIVED 10 SEP 1979

DATE ENTERED

NATIONAL REGISTER OF HISTORIC PLACES
INVENTORY -- NOMINATION FORM

CONTINUATION SHEET

ITEM NUMBER 7 PAGE 41

7 - DESCRIPTION

407. House (1003 N. Lamar): Ca. 1910. 1-story hip-roofed house with pedimented gables on front and side elevations. Turned porch posts. Shiplap siding.
408. Double house (1005 N. Lamar): Ca. 1925. 1-story 4x4-bay clapboard house with gable-roofed entrance porches. Exposed rafter-tails. Replaced posts.
409. Double house (1011-1013 N. Lamar): Ca. 1965. 1-story 6x3-bay gable-roofed duplex. Intrusion.
- 410-412. Three houses (115,117,119 E. Cohea): Ca. 1925. 1-story 2x3-bay shotgun cottages with gable roofs, undercut galleries and exposed rafter-tails. Asbestos siding.
413. House (121 E. Cohea): Ca. 1900. 1-story 5x2-bay house with a hip roof. Attached porch supported by turned posts. Central entrance with transom.
414. House (123 E. Cohea): Ca. 1900. 1-story 2x3-bay hip-roofed shotgun cottage with undercut gallery front and rear. Turned posts. Shiplap siding.
- 415-416. Two houses (125,127 E. Cohea): Ca. 1910. 1-story 2x3-bay shotgun cottage. Like 123 E. Cohea but with plain posts and transoms over the doors.
417. House (rear of 127 E. Cohea): Ca. 1890. 1-story 4x1-bay creole cottage with rear addition and attached porch.
418. House (133 E. Cohea): Ca. 1890. 1-story 4x1-bay creole cottage with rear addition. Similar to house in rear of 127 E. Cohea but with Bungalow-style porch.
419. House (135 E. Cohea): Ca. 1890 with later alterations. 1-story 3x1-bay house with rear addition. Bungalow-style porch with Colonial Revival stickwork.
420. House (143 E. Cohea): Ca. 1925. Bungalow style. 1-story 3x3-bay house with a hip roof which terminates in a jerkinhead. Enclosed porch. Bungalow-style posts on piers. Exposed rafter-tails.
421. House (149 E. Cohea): Ca. 1900 with Bungalow-style additions. 1-story 3x3-bay house with front gable orientation and front-gabled porch. Bracketed eaves and exposed rafter-tails. Polygonal bay front elevation. Bungalow-style posts on brick piers.
422. House (151 E. Cohea): Ca. 1920. Bungalow style. 1-story 2x3-bay stuccoed shotgun cottage with hip roof, exposed rafter-tails, undercut gallery and Bungalow-style porch.

UNITED STATES DEPARTMENT OF THE INTERIOR
NATIONAL PARK SERVICE

NATIONAL REGISTER OF HISTORIC PLACES
INVENTORY -- NOMINATION FORM

FOR NPS USE ONLY

RECEIVED 10 SEP 1979

DATE ENTERED

CONTINUATION SHEET

ITEM NUMBER 7 PAGE 42

7 - DESCRIPTION

423. House (153 E. Cohea): Ca. 1920. Bungalow style. 1-story 2x3-bay stuccoed house with hip roof, exposed rafter-tails and recessed entrance bay. Paired windows.
424. House (155 E. Cohea): Ca. 1920. Bungalow style. 1-story 2x3-bay stuccoed house with hip roof. Undercut gallery supported by triple end posts and a round center column, all on brick piers. Paired windows.
425. House (157 E. Cohea): Ca. 1920. Bungalow style. 1-story 2x3-bay stuccoed house with front gable orientation, brackets and exposed rafter-tails. Undercut gallery supported by triple end posts, single center posts, all resting on brick piers. Paired windows.
426. House (949 Blair): Ca. 1920. Bungalow style. 1-story 2x2-bay stuccoed house with hip roof and exposed rafter-tails. Undercut gallery supported by Bungalow-style posts on piers. Paired windows.
- 427-428. Two houses (947,945 Blair): Ca. 1920. Bungalow style. 1-story 2x3-bay stuccoed houses with front gable roofs. Undercut galleries supported by Bungalow-style posts on brick piers. Bracketed eaves and exposed rafter-tails.
429. House (943 Blair): Ca. 1920. Bungalow style. 1-story 2x3-bay stuccoed cottage with hip roof, undercut gallery, exposed rafter-tails and Bungalow-style porch posts.
430. House (939 Blair): Ca. 1890. 1-story 4x1-bay creole cottage with gable roof. Attached porch supported by chamfered posts. Original screen door.
431. House (937 Blair): Ca. 1890 with later additions. 1-story 4x3-bay double house with hip roof, exposed rafter-tails, undercut gallery supported by Bungalow-style posts on brick piers. Vertically divided sash.
432. House (117 Bow): Ca. 1930. Bungalow style. 1-story 3x3-bay front-gabled house with exposed rafter-tails and front-gabled projecting porch. Triple posts. Vertically divided sash.
- 433-436. Four houses (130,126,122,118 Bow): Modernized with brick veneer and masonite siding ca. 1970. Intrusions.
- 437-438. Two houses (118,120 Bow): Ca. 1930. 1-story 2x3-bay shotgun houses with hip roofs and exposed rafter-tails. Undercut gallery supported on squared posts. Rear porches.
439. House (908 Bow): Modernized like others on Bow. Intrusion.

UNITED STATES DEPARTMENT OF THE INTERIOR
NATIONAL PARK SERVICE

FOR NPS USE ONLY

RECEIVED 10 SEP 1979

DATE ENTERED

NATIONAL REGISTER OF HISTORIC PLACES
INVENTORY -- NOMINATION FORM

CONTINUATION SHEET

ITEM NUMBER 7 PAGE 43

7 - DESCRIPTION

440. House (116 Bow): Ca. 1900. 1-story 3x2-bay hip-roofed house with undercut gallery and rear shed-roofed porch. Squared posts.
441. House (910 Bow): Ca. 1930. 1-story 3x2-bay house with rear addition. Front gable orientation. Exposed rafter-tails.
- 442-443. Two double houses (109-111, 112-114 Bow): Ca. 1930. 1-story 4x3-bay front-gabled double houses with gabled entrance porches at end bays. Exposed rafter-tails. Bungalow-style posts on brick piers.
- 444-454. Eleven houses (135 Bow, 927, 923, 921, 917, 913, 918, 922 Bloom, 127, 123, 119 Bow): Modernized ca. 1970. Intrusions.
- 455-456. Two houses (927-925 Blair): Ca. 1905. 1-story 2x3-bay shotgun houses with hip roofs. Modernized. Intrusions.
- 457-458. Two houses (921, 919 Blair): Ca. 1905. 1-story 2x2-bay shotgun houses with hip roofs. Replaced posts. Moved to site.
459. Double house (917-915 Blair): Ca. 1930. 1-story 4x6-bay double house with rear apartments. Front gable orientation and gabled entrance porch at end bays. Replaced posts.
- 460-461. Two houses (913, 911 Blair): Ca. 1905. Two shotgun houses with hip roofs and undercut galleries like 919-921. Replaced posts.
462. Myles Grocery and Market (158 E. Monument): Ca. 1935. 1-story concrete block store with tile coping. Central entrance with double leaf door.
463. House (150 E. Monument): Ca. 1930. 1-story 3x3-bay house with hip roof and projection section which is gabled. Exposed rafter-tails. 6-over-1 sash. Replaced posts.
- 464-465. Two houses (146, 142 E. Monument): Ca. 1970. Front-gabled houses with aluminum siding and brick veneers. Intrusions.
466. House (136 E. Monument): Ca. 1895. Queen Anne style. 1-story 2x2-bay house with gabled hip roof. Attached shed-roofed porch. Gable enriched with imbricated shingles. Queen Anne style transom in front window.
467. House (132 E. Monument): Ca. 1895. 1-story 3x1-bay gable-roofed house with undercut gallery and side hall entrance. Eastlake style door. Bungalow-style porch posts on brick piers.

UNITED STATES DEPARTMENT OF THE INTERIOR
NATIONAL PARK SERVICE

NATIONAL REGISTER OF HISTORIC PLACES
INVENTORY -- NOMINATION FORM

FOR NPS USE ONLY

RECEIVED 10 SEP 1979

DATE ENTERED

CONTINUATION SHEET

ITEM NUMBER 7 PAGE 44

7 - DESCRIPTION

468. House (128 E. Monument): Ca. 1895. 1-story 3x2-bay house with front gable orientation. Undercut gallery and chamfered posts.
469. House (124 E. Monument): Ca. 1895. Queen Anne style. 1-story 4x4-bay L-plan house with projecting polygonal bay. Pedimented gable ornamented with sawtooth shingles and cut-out star-in-circle. Angled window brackets with pendants. Bungalow-style porch posts.
470. House (135 E. Monument): Ca. 1895. 1-story 2x3-bay house with hip roof and projecting polygonal bay on front elevation which terminates in a pedimented gable. Rear additions, Bungalow-style porch posts.
471. House (143 E. Monument): Ca. 1900. 1-story L-plan house with hip roof and projecting bays front and side. Front gable is pedimented. Brick veneer lower section of front elevation.
472. House (145 E. Monument): Ca. 1910. 1-story 3x4-bay stucco house with hip roof and gable. Attached front porch with replaced posts. Brick veneer lower section.
473. House (149 E. Monument): Ca. 1900. 1-story L-plan house with front gable orientation. Pedimented gable. Vertically divided sash.
474. House (155 E. Monument): Ca. 1930. Bungalow style. 1-story 3x3-bay house with hip roof. Central entrance and paired windows. Attached porch with Bungalow-style posts on brick piers.
475. House (847 Blair): Ca. 1900. 1-story 5x2-bay L-plan house with attached porch supported on turned posts.
- 476-477. Two houses (841, 839 Blair): Ca. 1910. 1-story 2x3-bay front-gabled house with attached porch on wood posts. Asbestos siding.
478. Double house (154-156 High): Ca. 1965. Front-gabled modern double house. Intrusion.
- 479-481. Three houses (827, 825, 823 Blair): Ca. 1910. 1-story 3x2-bay shotgun cottages each with hip roof and undercut gallery supported on narrow squared posts. Asbestos siding.
482. House (821 Blair): Ca. 1900. 1-story L-plan house with additions. Asbestos siding. Projecting entrance porches.
483. House (824 Blair): Ca. 1890. 1-story 4x1-bay creole cottage with rear addition and attached front porch. 4-paneled doors. Asbestos siding.

UNITED STATES DEPARTMENT OF THE INTERIOR
NATIONAL PARK SERVICE

NATIONAL REGISTER OF HISTORIC PLACES
INVENTORY -- NOMINATION FORM

FOR NPS USE ONLY

RECEIVED 10 SEP 1979

DATE ENTERED

CONTINUATION SHEET

ITEM NUMBER 7 PAGE 45

7 - DESCRIPTION

484. House (822 Blair): Ca. 1890. 1-story 4x1-bay creole cottage like 824 Blair but with clapboard siding.
- 485-488. Four houses (820,818,816,814 Blair): Ca. 1900. 1-story 2x3-bay front-gabled houses each with attached front porches and asbestos siding. 816 and 814 have bracketed posts.
489. House (218 E. Church): Ca. 1907. 1-story 4x4-bay L-plan house with hip roof, attached front porch and projecting bay which terminates in a pedimented gable.
490. House (222 E. Church): Ca. 1957. 1-story 3x3-bay front-gabled house with asbestos siding. Small shop in rear. House built with materials from house demolished when road went through. Marginal.
491. House (230 E. Church): Ca. 1900. Queen Anne style. 1-story 2x3-bay house with hip roof and projecting front bay. Undercut gallery. Side hall entrance. Gable projects from gallery roof and is enriched with sawtooth shingles.
492. House (232 E. Church): Ca. 1900. Queen Anne style. 1-story 3x3-bay hip-roofed house with gable-roofed porch. Front gable has star-in-circle decoration. Porch valence clad with imbricated shingles.
493. House (234 E. Church): Ca. 1910. 2-story 4x4-bay L-plan house with hip roof and 1-story polygonal bay on the side elevation. Two-tiered gallery with turned posts.
494. House (240 E. Church): Ca. 1910. 1 story 3x3-bay house with an irregular plan. Gable roof with double gable and polygonal bay on the front elevations. Newer entrance porch.
495. House (813 Dreyfus): Ca. 1915. 1-story 3x4-bay front-gabled house with shed-roofed entrance porch and projecting bay on front elevation. Exposed rafter-tails, shiplap siding.
496. Double house (815-817 Dreyfus): Ca. 1930. Bungalow style. 1-story 4x4-bay front-gabled house with attached gable-roofed porch. Exposed rafter-tails. Bungalow-style posts on brick piers. Paired windows. Vertically divided sash.
497. House (819 Dreyfus): Ca. 1930. Bungalow style. 1-story 3x4-bay, gable-roofed house with exposed rafter-tails. Vertically divided window sash.
498. House (823 Dreyfus): Ca. 1890. 1-story 2x4-bay shotgun cottage with hip roof and side and rear additions. Squared posts support wide frieze of undercut gallery. Board-and-batten siding on front elevation. Asbestos siding on side elevations.

UNITED STATES DEPARTMENT OF THE INTERIOR
NATIONAL PARK SERVICE

NATIONAL REGISTER OF HISTORIC PLACES
INVENTORY -- NOMINATION FORM

FOR NPS USE ONLY

RECEIVED 10 SEP 1979

DATE ENTERED

CONTINUATION SHEET

ITEM NUMBER 7 PAGE 46

7 - DESCRIPTION

499. House (827 Dreyfus): Rebuilt 1970. Rear addition 1947. Intrusion.
500. Double house (829-831 Dreyfus): Ca. 1930. 1-story 4x2-bay gable-roofed house with undercut gallery and exposed rafter-tails. Bungalow-style porch.
501. House (822 Dreyfus): Ca. 1900, remodeled ca. 1925. Bungalow style. 1-story 3x3-bay house with hip roof and hip-roofed dormer. Central entrance with sidelights and transom and pointed-arch door openings. Bungalow-style porch. Some vertically divided sash.
502. House (818 Dreyfus): Ca. 1900. 1-story 3x2-bay house with central entrance, gable roof attached front porch and rear addition.
503. Mt. Helen Baptist Church and Day Care Center (300 E. Church): Ca. 1970. Concrete and brick front-gabled church with flared eaves. Attached by a covered walkway is a concrete block building with mansard roof. Intrusion.
504. House (314 E. Church): Ca. 1900. 1-story 3x2-bay hip-roofed house with undercut gallery. Squared posts, turned balusters. Side hall entrance.
- 505-506. Two houses (316,318 E. Church): Ca. 1930. 1-story 2x3-bay shotgun cottages with gable roofs, undercut galleries and exposed rafter-tails.
507. House (320 E. Church): Ca. 1900. Shotgun cottage like 314 E. Church but with balusters missing.
508. House (322 E. Church): Ca. 1900. 1-story 2x2-bay hip-roofed shotgun cottage with undercut gallery and plain posts.
509. House (324 E. Church): Ca. 1900. 1-story 2x3-bay hip-roofed shotgun cottage with rear addition. Same as 322 but with wider posts and concrete porch.
510. House (328 E. Church): Ca. 1900. 1-story 2x2-bay shotgun cottage with hip roof, undercut gallery, squared posts.
511. House (330 E. Church): Ca. 1900. 1-story 2x3-bay shotgun house with hip roof, undercut gallery and rear addition. Bungalow-style porch.
512. House (332 E. Church): Ca. 1900. 1-story 2x3-bay shotgun house with hip roof, undercut gallery. Modernized windows, door and porch.
513. House (334 E. Church): Ca. 1900. 1-story 2x3-bay shotgun house with hip roof, undercut gallery. Squared porch posts. Asbestos siding.

UNITED STATES DEPARTMENT OF THE INTERIOR
NATIONAL PARK SERVICE

FOR NPS USE ONLY

RECEIVED 10 SEP 1979

DATE ENTERED

NATIONAL REGISTER OF HISTORIC PLACES
INVENTORY -- NOMINATION FORM

CONTINUATION SHEET

ITEM NUMBER 7 PAGE 47

7 - DESCRIPTION

514. House (336 E. Church): Ca. 1900. 1-story 2x3-bay shotgun house with hip roof, undercut gallery. Replaced porch.
515. House (340 E. Church): Ca. 1890. 1-story 3x2-bay saltbox-shaped house with asbestos siding, 6-over-6 sash.
516. House (809 N. Lamar): Ca. 1970. 1-story 3x2-bay modern house. Intrusion.
517. Double house (813-815 N. Lamar): Ca. 1930. Bungalow style. 1-story 4x3-bay cruciform-plan double house with front gable orientation, exposed rafter-tails and gabled entrance porches on end bays. Brick piers. 9-over-1 sash.
518. Double house (817,819 N. Lamar): Ca. 1930. Bungalow style. 1-story 2x5-bay double house with rear apartments. Jerkinhead roof oriented to the street. Gable-roofed entrance porches on end bays. Exposed rafter-tails. Brick piers. Vertically divided sash. Semi-circular ventilation.
- 519-520. Two double houses (311-313, 328-332 Grayson Alley): Ca. 1930. 1-story 4x3-bay front-gabled double houses with gabled entrance porches on end bays. Asphalt siding. Marginal.
521. House (331 Grayson Alley): Ca. 1880. 1-story 4x1-bay creole cottage with gable roof, undercut gallery, central chimney. Four-panel door. Exposed rafter-tails.
- 522-523. Two double houses (821-823, 825-825½ N. Lamar): Ca. 1935. 1-story 4x4-bay double house with front gable orientation, exposed rafter-tails and gable-roofed porches on end bays.
524. House (827 N. Lamar): Ca. 1920. 1-story 2x2-bay shotgun cottage with hip roof undercut. Cantilevered gallery. 6-over-6 sash.
525. Double house (829,831 N. Lamar): Ca. 1930. 1-story 4x5-bay brick double house with hip roof, exposed rafter-tails and undercut gallery supported on brackets. 6-over-6 sash.
526. House (835 N. Lamar): Ca. 1930. Bungalow style. 1½-story 3x3-bay gable-roofed house with projecting porch. Shed-roofed dormer, exposed rafter-tails. 9-over-1 sash. Bungalow-style porch posts on brick pier.
- 527-528. Two houses (837,839 N. Lamar): Ca. 1930. 1-story 2x2-bay hip-roofed house with exposed rafter-tails, undercut galleries, and Bungalow-style porches.

UNITED STATES DEPARTMENT OF THE INTERIOR
NATIONAL PARK SERVICE

NATIONAL REGISTER OF HISTORIC PLACES
INVENTORY -- NOMINATION FORM

FOR NPS USE ONLY

RECEIVED 10 SEP 1979

DATE ENTERED

CONTINUATION SHEET

ITEM NUMBER 7 PAGE 48

7 - DESCRIPTION

529. House (323 E. Church): Ca. 1900 with later additions. 1-story 3x4-bay house with projecting gabled section which has bracketed eaves and exposed rafter-tails. Bungalow-style porch posts on brick piers.
- 530-531. Two houses (319,317 E. Church): Ca. 1930. 1-story 2x2-bay hip-roofed cottages each with undercut gallery and gable above one bay of porch. Vertically divided sash. Paired posts on brick piers.
532. House (315 E. Church): Ca. 1900 with ca. 1925 alterations. 1-story 3x3-bay house with front gable orientation. Bungalow-style porch which has been enclosed. Exposed rafter-tails. Stepped, tripartate gable light.
533. Double house (313-311 E. Church): Ca. 1930. 1-story 4x4-bay house with front-gable orientation. Attached gable roofed porch. Some vertically divided sash. Entrances middle bays.
534. Double house (309-307 E. Church): Ca. 1930. 1-story 4x4-bay front-gabled house with gabled porch. Entrances in end bays.
535. House (305 E. Church): Ca. 1930. 1-story 2x3-bay shotgun cottage with hip roof, undercut gallery and exposed rafter-tails. 6-over-6 sash.
536. House (303,301 E. Church): Ca. 1930. 3x4-bay house with hip roof and undercut gallery, one bay of which has been enclosed. Wide overhanging eaves with exposed rafter-tails. Columns on brick piers.
537. House (245 E. Church): Ca. 1920. 1-story 2x3-bay shotgun cottage with gable roof, undercut gallery and exposed rafter-tails. Asbestos siding.
538. House (241 E. Church): Ca. 1910 with later additions. 1-story 3x2-bay hip-roofed house which has been added to and enclosed.
539. House (237 E. Church): Ca. 1900 with ca. 1930 improvements. 1-story 3x3-bay house with front gable orientation, undercut gallery and exposed rafter-tails. Stickwork and brackets decorated porch gable. 9-over-1 sash.
540. House (235 E. Church): Ca. 1900. 1-story 3x3-bay house with hip roof and pedimented gable. Asbestos siding. 1-bay, shed-roofed, Bungalow-style porch. Side hall entrance.

UNITED STATES DEPARTMENT OF THE INTERIOR
NATIONAL PARK SERVICE

FOR NPS USE ONLY

RECEIVED 10 SEP 1979

DATE ENTERED

NATIONAL REGISTER OF HISTORIC PLACES
INVENTORY -- NOMINATION FORM

CONTINUATION SHEET

ITEM NUMBER 7 PAGE 49

7 - DESCRIPTION

541. S. D. Redmond House (229 E. Church): Ca. 1890. Eclectic. 1½-story 3x6-bay irregular plan house with hip-roofed main block, gabled ell on the front elevation and gabled dormers on three sides. Front gabled are enriched with cut-out vergeboards and round lights. Windows have diamond and elongated diamond pattern in upper sash. Bungalow-style porch with porte-cochere. Colonial Revival door surround with multi-pane sidelights and transom.
542. House (223 E. Church): Ca. 1900. 1-story 4x2-bay L-plan house with hip roof. Brick veneer below windows on front elevation. Asbestos siding. Picture window in ell section.
543. House (230 George): Ca. 1900. 1-story 4x2-bay hip-roofed house with projecting porch. Bungalow-style piers.
544. House (234 George): Ca. 1900. 1-story 2x2-bay hip-roofed house with projecting side bay, undercut gallery and gable projecting from porch roof. Squared columns with molded wood strip capitals.
545. House (236 George): Ca. 1890. 1-story 1x4-bay house with side entrance and front gable to the street. Exposed rafter-tails.
546. House (238 George): Ca. 1915. 1-story 2x3-bay front-gabled shotgun cottage with undercut gallery and exposed rafter-tails.
547. House (254 George): Ca. 1930. 1-story 2x3-bay hip-roofed shotgun cottage with undercut gallery and exposed rafter-tails.
548. Commercial building (255 E. George): Ca. 1935. 1-story 3x3-bay concrete block building with stepped parapet, central entrance.
549. House (251 George): Ca. 1890. 1-story 4x3-bay L-plan house with polygonal front bay. Bungalow-style porch.
550. House (243 George): Ca. 1880. 1-story 2x2-bay hip-roofed shotgun cottage with undercut gallery, board-and-batten siding, squared posts. 6-over-6 sash.
551. House (241 George): Ca. 1880. 1-story Queen Anne style. Irregular-plan house with hip roof and gable-roofed sections. Undercut gallery on turned and bracketed posts with gable projecting from roof.
552. Double house (239-239½ George): Ca. 1930. 1-story 4x4-bay double house with front gable orientation. Gabled entrance porches at end bays. Exposed rafter-tails.

UNITED STATES DEPARTMENT OF THE INTERIOR
NATIONAL PARK SERVICE

FOR NPS USE ONLY

RECEIVED 10 SEP 1979

DATE ENTERED

NATIONAL REGISTER OF HISTORIC PLACES
INVENTORY -- NOMINATION FORM

CONTINUATION SHEET

ITEM NUMBER 7 PAGE 50

7 - DESCRIPTION

553. Fourplex (113,115 High): Ca. 1935. 1-story 4x8-bay gable-roofed dwelling with shiplap siding. Gabled entrance porches at end bays of gable ends.
- 554-555. (94-96, 98-100 Riggan's Alley): Ca. 1940. 1-story 4x5-bay double houses with front gable orientation, gabled entrance porches at end bays. Asbestos siding. Marginal.
- 556-560. Five houses (102,104,106,108,110 Riggan's Alley): Ca. 1923. 1-story 2x3-bay hip-roofed cottages with exposed rafter-tails, undercut gallery with pipe supports and asbestos siding. Marginal.
561. House (95 Riggan's Alley): Ca. 1930. 1-story 2x3-bay hip-roofed cottage with exposed rafter-tails, shiplap siding and squared posts.
562. House (97 Riggan's Alley): Ca. 1930. 1-story 2x3-bay front-gabled house with undercut gallery, asbestos siding, exposed rafter-tails, squared posts. Marginal.
- 563-569. Seven houses (101,103,105,107,109,111,113 Riggan's Alley): Ca. 1923. 1-story 2x3-bay hip-roofed cottages with exposed rafter-tails, undercut galleries, squared wood posts, and original narrow board siding.
570. House (831 Bloom): Ca. 1920. 1-story 2x3-bay hip-roofed cottage with exposed rafter-tails. Clapboard siding. Undercut gallery supported on squared posts.
571. Double house (827 Bloom): Ca. 1920. 1-story 4x4-bay front-gabled house with undercut gallery, exposed rafter-tails. Vertically divided sash. Asbestos siding.
- 572-577. Six houses (823,821,819,815,813,811 Bloom): Ca. 1905. 1-story 2x3-bay hip-roofed houses with undercut gallery, asbestos siding, and replaced posts. Beaded board gallery ceilings.
578. Double house (809 Bloom): Ca. 1920. 1-story 4x4-bay hip-roofed double house with undercut gallery, exposed rafter-tails. Asbestos siding. Replaced posts.
- 579-587. Nine houses (128,124,120,118,116,114,112,110,108 E. Church): Ca. 1903. 1-story 2x3-bay shotgun houses with asbestos siding and replaced posts. 112,118,120 have gable roofs. All others have hip roofs.
- 588-597. Ten cottages (11,10,9,8,1,2,3,4,5,6 E. Church): Ca. 1935. 1-story 2x3-bay cottages with gable roofs, undercut galleries, and shiplap siding. Replaced posts.

UNITED STATES DEPARTMENT OF THE INTERIOR
NATIONAL PARK SERVICE

NATIONAL REGISTER OF HISTORIC PLACES
INVENTORY -- NOMINATION FORM

FOR NPS USE ONLY

RECEIVED 10 SEP 1979

DATE ENTERED

CONTINUATION SHEET

ITEM NUMBER 7 PAGE 51

7 - DESCRIPTION

598. House (111 E. Church): Ca. 1900. 1-story 3x3-bay house with L-plan and hip roof. Imbricated shingles. Cut-out vergeboards. Bungalow-style porch.
599. House (117 E. Church): Ca. 1900. 1-story 3x5-bay house with L-plan and gable on hip roof. Partially sided with brick veneer. Porch with gable above entrance bay. Bungalow-style piers. Replaced posts. Garage.
- 600-601. Two houses (rear of 117 E. Church): Ca. 1930. 1-story 2x2-bay hip-roofed cottage and a 1-story 2x3-bay shotgun cottage, both with exposed rafter-tails.
602. Commercial building (rear of 123 E. Church): Ca. 1950. Concrete block garage-shop. Intrusion.
- 603-604. Two double houses (123-123½ E. Church); Ca. 1935. 1-story 4x4-bay front-gabled double houses with exposed rafter-tails and asbestos siding. Marginal.
605. House (127 E. Church); Ca. 1900. 1-story 2x5-bay house with gable-on-hip roof. Modernized windows, ironwork and enclosed porch. Intrusion.
606. House (131 E. Church): Ca. 1900. 1-story 2x3-bay house with gable-on-hip roof. Shingled front gable. Recessed entrance bay. Picture window.
607. Double house (135-137 E. Church); Ca. 1945. 1-story U-shaped house, with exposed rafter-tails. Intrusion.
608. House (130 E. Church): Ca. 1900. 1-story 2x3-bay shotgun cottage with hip roof and rear addition. Shiplap siding. Undercut gallery with cut-out brackets.
609. House (134 E. Church): Ca. 1928. Bungalow style. 1-story 3x4-bay house with front gable orientation. Bungalow-style posts, piers and step ends.
610. Fourplex (136 E. Church): Ca. 1920. Bungalow style. 2-story 5x4-bay building with hip roof and exposed rafter-tails. Two-tiered gallery with Bungalow-style posts and piers. Vertically divided upper sash.
611. House (138 E. Church): Ca. 1920. 1-story 2x4-bay shotgun house with gable roof, exposed rafter-tails, bracketed front eaves. Modernized windows. Tile roof. Marginal.
612. House (202 E. Church): Ca. 1900. Queen Anne style. 1-story 3x3-bay L-plan house with polygonal bay on side elevation. Gable-on-hip roof with gable above entrance bay of porch. Bracketed corner windows.

UNITED STATES DEPARTMENT OF THE INTERIOR
NATIONAL PARK SERVICE

NATIONAL REGISTER OF HISTORIC PLACES
INVENTORY -- NOMINATION FORM

FOR NPS USE ONLY

RECEIVED 10 SEP 1979

DATE ENTERED

CONTINUATION SHEET

ITEM NUMBER 7 PAGE 52

7 - DESCRIPTION

613. House (211 E. Church): Ca. 1900. Queen Anne style. 1-story 2x4-bay hip-roofed house with gable projecting from roof of undercut gallery. Sawtooth shingles. Asbestos siding.
- 614-615. Two double houses (213-215, 209-211 High): Ca. 1930. 1-story 4x4-bay double house with front gable orientation gabled entrance porches at end bays, and exposed rafter-tails.
616. House (702 Bloom): Ca. 1900. 1-story 2x3-bay shotgun cottage with hip roof, undercut gallery and wide porch posts supported on brick piers. Side addition.
617. House (704 Bloom): Ca. 1900. 1-story 2x3-bay shotgun cottage like 702 Bloom but with narrower squared posts.
618. House (203 E. Church): Ca. 1900. 1-story 3x6-bay house built in two sections: hip-roofed rear section and front-gabled front section. Diamond-shaped ventilator in gable.
619. Double house (705-707 Bloom): Ca. 1930. 1-story 3x4-bay front-gabled duplex with exposed rafter-tails. Gabled entrance porches supported on squared posts with wood strip capitals. Central bay window.
620. House (703 Bloom): Ca. 1930. 1-story 2x3-bay hip-roofed cottage with undercut gallery.
621. House (701 Bloom): Ca. 1915. 1-story house with front gable orientation and exposed rafter-tails, but intrusively modernized. Intrusion.
622. House (613 Bloom): Ca. 1923. Bungalow style. 1-story 3x3-bay front-gabled house with undercut gallery, exposed rafter-tails and bracketed front eaves. Bungalow-style porch.
623. House (610 Bloom): Ca. 1910. 1-story L-plan house with clapboard siding and paired windows.
624. House (207 E. George): Ca. 1920. 1-story 2x3-bay shotgun cottage with hip roof, undercut gallery and narrow board siding.
625. Double house (209 E. George): Ca. 1930. 1-story 4x3-bay double house with hip roof and exposed rafter-tails. Gable-roofed entrance porches supported on wide posts with molded capitals.

UNITED STATES DEPARTMENT OF THE INTERIOR
NATIONAL PARK SERVICE

FOR NPS USE ONLY

RECEIVED 10 SEP 1979

DATE ENTERED

NATIONAL REGISTER OF HISTORIC PLACES
INVENTORY -- NOMINATION FORM

CONTINUATION SHEET

ITEM NUMBER 7 PAGE 53

7 - DESCRIPTION

626. House (226 E. Oakley): Ca. 1930. Bungalow style. 1-story 3x3-bay front-gabled house with exposed rafter-tails and bracketed front eaves. Two-bay gabled porch on square posts. Triple and double windows.
627. House (220 E. Oakley): Ca. 1900. 1-story 3x3-bay house with L-plan and rear addition. Polygonal bay terminating in pedimented gable. Gable roof.
628. Double house (214-216 E. Oakley): 4x4-bay duplex with front gable and exposed rafter-tails. Modernized. Intrusion.
629. Apartment house (210 E. Oakley): Ca. 1970. 2-story brick complex. Intrusion.
630. House (202 E. Oakley): Ca. 1905'. 1-story 2x3-bay shotgun cottage with hip roof and undercut gallery. Modernized. Intrusion.
631. Smith Robertson School (520 Bloom): Ca. 1894, remodeled 1929. Art Deco. Individually listed on the National Register.
632. Double house (216 Henry): Ca. 1965. 1-story 2x6-bay L-shaped house with asbestos siding and brick veneer. Intrusion.
633. Double house (210 Henry): Ca. 1925. Bungalow style. 1-story 4x3-bay house with hip roof and exposed rafter-tails. Bowed windows and shed-roofed dormers on side elevations. Front-gabled porch with exposed posts supports in gable.
634. House (204 Henry): Ca. 1930. 1-story 3x3-bay front-gabled house with exposed rafter-tails. Gabled front porch with Bungalow-style posts. Shiplap siding.
635. Double house (202 Henry): Ca. 1950. 1-story 6x2-bay gable-roofed house with shiplap siding. Marginal.
636. House (508 Bloom): Ca. 1900. Queen Anne style. 1-story 2x3-bay hip-roofed house with undercut gallery, and turned and bracketed porch posts. Gable projects from porch roof.
637. House (202 Oakley): Ca. 1910. 1-story 3x1-bay house with rear addition and off-center entrance. Gable roof. Two-bay shed-roofed porch. Asbestos siding.
638. House (606 Bloom): Ca. 1910. 1-story 3x1-bay gable-roofed house with central entrance and rear addition. Asbestos siding.
639. Double house (607-607½ Bloom): Ca. 1930. Bungalow style with replaced posts and front windows. 1-story 4x4-bay with front gable orientation. Original narrow board siding.

UNITED STATES DEPARTMENT OF THE INTERIOR
NATIONAL PARK SERVICE

FOR NPS USE ONLY

RECEIVED 10 SEP 1979

DATE ENTERED

NATIONAL REGISTER OF HISTORIC PLACES
INVENTORY -- NOMINATION FORM

CONTINUATION SHEET

ITEM NUMBER 7 PAGE 54

7 - DESCRIPTION

640. Double house (603 Bloom): Ca. 1915. 1-story 4x1-bay gable roofed duplex with asbestos siding. Marginal.
641. House (527 Bloom): Ca. 1915. 1-story 2x3-bay house with hip roof and exposed rafter-tails. Undercut gallery. Recessed side-hall entrance. Replaced posts.
642. Double house (521-523 Bloom): Ca. 1930. 1-story 4x5-bay front-gabled duplex with exposed rafter-tails. Asbestos siding. Marginal.
- 643-645. Three buildings (515 Bloom): Ca. 1970. 2-story modern apartment complex. Intrusion.
646. Double house (507-509 Bloom): Ca. 1930. 1-story 4x5-bay front-gabled duplex like 521-523 Bloom. Marginal.
- 647-648. Two houses (502,500 Bloom): Ca. 1920. 1-story front-gabled houses with ship-lap siding. Originally these houses had recessed entrance bays but these have been filled in. 502 is 3x4-bay and 500 is 2x4-bay.
649. House (111 Hobson): Ca. 1920. 1-story 2x3-bay hip-roofed house with recessed entrance bay. Bungalow-style piers but 1 bay of porch now enclosed.
650. House (113 Hobson): Ca. 1890. 1-story 4x1-bay house with hip roof. Two entrances center bay. Hip-roofed rear addition.
651. House (473 Bloom): Ca. 1960. 1-story 3x6-bay modern house with asbestos siding. Intrusion.
652. House (203 Henry): Ca. 1930. 1-story 3x2-bay house with asbestos siding and casement windows. Marginal.
- 653-654. Two double houses (205-207, 209-211 Henry): Ca. 1930. Bungalow style. 1-story 4x5-bay front-gabled houses with exposed rafter-tails. Retain original Bungalow-style porch posts, piers and narrow board siding.
655. Double house (213-215 Henry): Ca. 1930. Modernized version of 205-207, 209-211. Intrusion.
656. Double house (217-219 Henry): Ca. 1930. 1-story 4x4-bay duplex with exposed rafter-tails, paired windows. 6-over-6 sash. Replaced posts.

UNITED STATES DEPARTMENT OF THE INTERIOR
NATIONAL PARK SERVICE

NATIONAL REGISTER OF HISTORIC PLACES
INVENTORY -- NOMINATION FORM

FOR NPS USE ONLY

RECEIVED 10 SEP 1979

DATE ENTERED

CONTINUATION SHEET

ITEM NUMBER 7 PAGE 55

7 - DESCRIPTION

- 657-658. Two double houses (221-223 Henry): Ca. 1930. Modernized versions of the Bungalow-style double house type. Intrusions.
659. Apartment building (229,231 Henry): Ca. 1920. Eclectic. 2-story 3x5-bay house with front-gable roof. Exposed rafter-tails. Brackets under eaves on front elevation. Two-tiered gallery supported on brick piers (not original). Segmental arch windows. Some windows decorated with paired brackets.
660. Apartment building (233,235 Henry): Ca. 1920. Eclectic. Two-story 4x4-bay house with hollow-tile pent roof. Italianate style paired brackets. Two-tiered gallery supported on replaced brick piers. Paired windows with vertically divided sash.
661. House (411 John Hart): Ca. 1910. Colonial Revival. 2-story 3x4-bay clapboard house with hip roof and two-tiered projecting gallery. Central entrance with sidelights and transom. Polygonal bay terminating in pedimented gable.
662. House (226 E. Hamilton): Ca. 1920. Eclectic. 1-story 3x3-bay gable-roofed shotgun cottage with undercut gallery supported on Bungalow-style porch posts. Exposed rafter-tails. Bracketed eaves front elevation. Round arched windows side elevation.
663. House (220 E. Hamilton): Ca. 1900. Queen Anne style. 1-story 3x3-bay house with hip roof and undercut gallery with turned and bracketed posts. Side hall entrance with transom. Porch roof gabled above entrance bay.
- 664-665. Two double houses (216-218, 212-214 E. Hamilton): Ca. 1950. 1-story front-gabled 4x5-bay double houses with asbestos siding. Intrusion.
666. Double house (208-210 E. Hamilton): Ca. 1930. 1-story 6x1-bay double house with jerkinhead roof and projecting entrance porch. Paired windows with vertically divided sash. Asbestos siding. Front elevation partially brick veneer.
667. House (206 E. Hamilton): Ca. 1945. 1-story 4x2-bay gable-roofed house with asbestos siding and white brick veneer. Marginal.
668. House (406 Bloom): Ca. 1930. Bungalow style. 1-story 2x3-bay front-gabled cottage with exposed rafter-tails and undercut gallery supported on Bungalow-style porch posts. Original narrow board siding.
669. House (410 Bloom): Ca. 1900. Queen Anne style. 1-story 3x3-bay house with hip roof constructed on an L-plan. Turned and bracketed porch posts.
670. House (412 Bloom): Ca. 1950. 1-story 2x5-bay front-gabled cottage with modern porch. Intrusion.

UNITED STATES DEPARTMENT OF THE INTERIOR
NATIONAL PARK SERVICE

NEW INFO IN
VOID RESUBMISSION

FOR NPS USE ONLY

RECEIVED 10 SEP 1979

DATE ENTERED

**NATIONAL REGISTER OF HISTORIC PLACES
INVENTORY -- NOMINATION FORM**

CONTINUATION SHEET

ITEM NUMBER 7 PAGE 56

7 - DESCRIPTION

671. Double house (416-418 Bloom): Ca. 1950. Modern 4x6-bay double house. Intrusion.
672. House (420 Bloom): Ca. 1930. Bungalow style. 1-story 2x3-bay front-gabled cottage with undercut gallery and exposed rafter-tails. Bungalow-style posts.
673. House (112 E. Hamilton): Ca. 1900. 1-story shotgun cottage with addition which makes an L-plan. Hip roof, asbestos siding. Undercut gallery. Rear wall angled, poor condition. Marginal.
674. House (114 E. Hamilton): Ca. 1900. 1-story L-plan house with hip roof and projecting front bay which is gabled. Entrance in hip-roofed section. Replaced posts. Walls leaning. Marginal.
675. House (120 E. Hamilton): Ca. 1890. Queen Anne style with ca. 1925 alterations. 1½ story hip-roofed house constructed on an L-plan with projecting polygonal bay and rounded porch with turned posts. Gabled dormer. Exposed rafter-tails.
676. Commercial building (109 E. Hamilton): Ca. 1930. 1-story 2-bay brick building with peaked and stepped parapet. Raised brick rectangles ornament the frieze. Infilled storefronts.
677. Commercial block (111, 117 E. Hamilton): Ca. 1940. 1-story brick building accommodating 5 stores. Shallow canopy. Concrete cap. One black-tiled storefront.
678. Double house (201 E. Hamilton): Ca. 1915. 1-story 4x4-bay, hip-roofed house with undercut gallery and exposed rafter-tails. Paired windows.
679. Double house (203-205 E. Hamilton): Ca. 1915. 1-story 4x4-bay front-gabled house with Bungalow-style porches supported on brick piers. Vertically divided door sash. Asbestos siding.
680. House (207 E. Hamilton): Ca. 1915. Bungalow style. 1-story 2x4-bay shotgun cottage with shiplap siding, undercut gallery and hip roof. Brick pier gallery supports. Vertically divided door sash.
681. Double house (209 E. Hamilton): Ca. 1915. 1-story 4x3-bay double house with hip roof, undercut gallery supported on metal posts.
682. House (146 E. Griffith): Ca. 1912. Queen Anne-Colonial Revival. 2-story 3x3-bay clapboard house with hip roof, rear addition and front porch. Hip roof dormer with casement sash and radiating muntins. Projecting bays, bay window and angle brackets with a drop-pendant. Large corbelled chimneys. 2-story garage with apartment located on grounds.

UNITED STATES DEPARTMENT OF THE INTERIOR
NATIONAL PARK SERVICE

NATIONAL REGISTER OF HISTORIC PLACES
INVENTORY -- NOMINATION FORM

FOR NPS USE ONLY

RECEIVED 10 SEP 1979

DATE ENTERED

CONTINUATION SHEET

ITEM NUMBER 7 PAGE 56

7 - DESCRIPTION

671. Double house (416-418 Bloom): Ca. 1950. Modern 4x6-bay double house. Intrusion.
672. House (420 Bloom): Ca. 1930. Bungalow style. 1-story 2x3-bay front-gabled cottage with undercut gallery and exposed rafter-tails. Bungalow-style posts.
673. House (112 E. Hamilton): Ca. 1900. 1-story shotgun cottage with addition which makes an L-plan. Hip roof, asbestos siding. Undercut gallery. Rear wall angled, poor condition. Marginal.
674. House (114 E. Hamilton): Ca. 1900. 1-story L-plan house with hip roof and projecting front bay which is gabled. Entrance in hip-roofed section. Replaced posts. Walls leaning. Marginal.
675. House (120 E. Hamilton): Ca. 1890. Queen Anne style with ca. 1925 alterations. 1½ story hip-roofed house constructed on an L-plan with projecting polygonal bay and rounded porch with turned posts. Gabled dormer. Exposed rafter-tails.
676. Commercial building (109 E. Hamilton): Ca. 1930. 1-story 2-bay brick building with peaked and stepped parapet. Raised brick rectangles ornament the frieze. Infilled storefronts.
677. Commercial block (111, 117 E. Hamilton): Ca. 1940. 1-story brick building accommodating 5 stores. Shallow canopy. Concrete cap. One black-tiled storefront.
678. Double house (201 E. Hamilton): Ca. 1915. 1-story 4x4-bay, hip-roofed house with undercut gallery and exposed rafter-tails. Paired windows.
679. Double house (203-205 E. Hamilton): Ca. 1915. 1-story 4x4-bay front-gabled house with Bungalow-style porches supported on brick piers. Vertically divided door sash. Asbestos siding.
680. House (207 E. Hamilton): Ca. 1915. Bungalow style. 1-story 2x4-bay shotgun cottage with shiplap siding, undercut gallery and hip roof. Brick pier gallery supports. Vertically divided door sash.
681. Double house (209 E. Hamilton): Ca. 1915. 1-story 4x3-bay double house with hip roof, undercut gallery supported on metal posts.
682. House (146 E. Griffith): Ca. 1912. Queen Anne-Colonial Revival. 2-story 3x3-bay clapboard house with hip roof, rear addition and front porch. Hip roof dormer with casement sash and radiating muntins. Projecting bays, bay window and angle brackets with a drop-pendant. Large corbelled chimneys. 2-story garage with apartment located on grounds.

UNITED STATES DEPARTMENT OF THE INTERIOR
NATIONAL PARK SERVICE

NEW INFO IN
RESUBMISSION

VOID

FOR NPS USE ONLY

RECEIVED 10 SEP 1979

DATE ENTERED

**NATIONAL REGISTER OF HISTORIC PLACES
INVENTORY -- NOMINATION FORM**

CONTINUATION SHEET

ITEM NUMBER 7 PAGE 57

7 - DESCRIPTION

683. Seale-Lily commercial-industrial building (110 E. Griffith): Ca. 1912. 2-story brick building clad with stucco ca. 1940. Brick rear addition. Cold storage section added 1960. Rear section is a truck shed and loading platform ca. 1920. It is constructed of steel trusses and pilastered brick with a hip roof and monitor.
684. Jones 5¢ and 10¢ Store (101 E. Griffith): Ca. 1912. 2-story 4x7-bay brick commercial building with cast-iron, canted-corner storefront, round-arched windows and corbelled cornice. Belt-course follows arch of windows. Painted diamond pattern on west elevation.
- 685-686. Two houses (113, 115 E. Griffith): Ca. 1910. Colonial Revival. 1-story 4x3-bay clapboard houses with projecting bay which terminates in a pedimented gable. Original front doors. Three-bay porches. 113 has round columns, 115 has squared posts.
687. Commercial building (123 E. Griffith): Rebuilt 1957. 1-story concrete block with stucco facade. Intrusion.
688. Office building (151 E. Griffith): Ca. 1954. Brown and Root contractors. 4-story with high basement, 16x6-bay brick building. Metal canopy wraps around one side and shelters the entrance. Canopied windows east elevation. Metal pilasters and spandrels. Projecting off-center section of brick. Intrusion.
689. Robert E. Lee Hotel (237 N. Lamar): Ca. 1930. Colonial Revival. 12-story 10x10-bay brick building with classical three-part facade treatment. Arcaded top and bottom sections. Terra cotta ornamentation.
690. Gas station (223 N. Lamar): Ca. 1940. 1-story concrete building with glass front. Modern canopy extends from Robert E. Lee building to cover the gas pump. Intrusion.
691. Greyhound Bus Station (219 N. Lamar): Ca. 1930. Art Moderne. 2-story 4x1-bay building clad with enamel paneling, rounded corners, glass block windows. Original neon sign. Original interior.
692. Lamar Package Store (215 N. Lamar): Ca. 1970. 1-story modern brick and glass building with V-shaped roof. Intrusion.
693. Commercial building (205 N. Lamar): Ca. 1940. 1-story 3x1-bay brick commercial building with central entrance. Single sash window with nine lights.
694. Capital Floral Building (201 N. Lamar): Ca. 1928. Colonial Revival style. 2-story brick commercial building with attached greenhouse and brick wing. Main

UNITED STATES DEPARTMENT OF THE INTERIOR
NATIONAL PARK SERVICE

NATIONAL REGISTER OF HISTORIC PLACES
INVENTORY -- NOMINATION FORM

FOR NPS USE ONLY

RECEIVED 10 SEP 1979

DATE ENTERED

CONTINUATION SHEET

ITEM NUMBER 7 PAGE 57

7 - DESCRIPTION

683. Seale-Lily commercial-industrial building (110 E. Griffith): Ca. 1912. 2-story brick building clad with stucco ca. 1940. Brick rear addition. Cold storage section added 1960. Rear section is a truck shed and loading platform ca. 1920. It is constructed of steel trusses and pilastered brick with a hip roof and monitor.
684. Jones 5¢ and 10¢ Store (101 E. Griffith): Ca. 1912. 2-story 4x7-bay brick commercial building with cast-iron, canted-corner storefront, round-arched windows and corbelled cornice. Belt-course follows arch of windows. Painted diamond pattern on west elevation.
- 685-686. Two houses (113, 115 E. Griffith): Ca. 1910. Colonial Revival. 1-story 4x3-bay clapboard houses with projecting bay which terminates in a pedimented gable. Original front doors. Three-bay porches. 113 has round columns, 115 has squared posts.
687. Commercial building (123 E. Griffith): Rebuilt 1957. 1-story concrete block with stucco facade. Intrusion.
688. Office building (151 E. Griffith): Ca. 1954. Brown and Root contractors. 4-story with high basement, 16x6-bay brick building. Metal canopy wraps around one side and shelters the entrance. Canopied windows east elevation. Metal pilasters and spandrels. Projecting off-center section of brick. Intrusion.
689. Robert E. Lee Hotel (237 N. Lamar): Ca. 1930. Colonial Revival. 12-story 10x10-bay brick building with classical three-part facade treatment. Arcaded top and bottom sections. Terra cotta ornamentation.
690. Gas station (223 N. Lamar): Ca. 1940. 1-story concrete building with glass front. Modern canopy extends from Robert E. Lee building to cover the gas pump. Intrusion.
691. Greyhound Bus Station (219 N. Lamar): Ca. 1930. Art Moderne. 2-story 4x1-bay building clad with enamel paneling, rounded corners, glass block windows. Original neon sign. Original interior.
692. Lamar Package Store (215 N. Lamar): Ca. 1970. 1-story modern brick and glass building with V-shaped roof. Intrusion.
693. Commercial building (205 N. Lamar): Ca. 1940. 1-story 3x1-bay brick commercial building with central entrance. Single sash window with nine lights.
694. Capital Floral Building (201 N. Lamar): Ca. 1928. Colonial Revival style. 2-story brick commercial building with attached greenhouse and brick wing. Main

UNITED STATES DEPARTMENT OF THE INTERIOR
NATIONAL PARK SERVICE

NEW INFO IN
VOID RESUBMISSION

FOR NPS USE ONLY

RECEIVED 10 SEP 1979

DATE ENTERED

**NATIONAL REGISTER OF HISTORIC PLACES
INVENTORY -- NOMINATION FORM**

CONTINUATION SHEET

ITEM NUMBER 7 PAGE 58

7 - DESCRIPTION

block angles to accommodate corner location. Parapeted roofline. Arched window and door openings on first floor. Cesrara glass around show window. Greenhouse section has curved glass roof and tudor arched projecting entrance bay.

695. Former Robinson Brothers Auto Sales (161 E. Amite): Ca. 1928. 2-story 7x6-bay brick commercial building whose character has been altered with incompatible renovation. Intrusion.
696. Commercial building (146 Amite): Ca. 1950. 1-story brick building with facade of concrete slabs. First floor facade altered. Intrusion.
697. Commercial building (138 Amite): Ca. 1920 with later addition. 2-story 3x7-bay building with end bay entrances. Original transom.
698. Commercial building (134 Amite): Ca. 1977. 1-story brick commercial building with recessed entrance. Intrusion.
699. Addkison Hardware Co. Building (126 Amite): Ca. 1925. 2-story 8-bay brick commercial building with curved parapet roofline and molded concrete enrichment. Canopy has been replaced but chains suspended from lions-head brackets remain. Small brick building located in rear.
700. City Glass Co. (124 Amite): Ca. 1925. 1-story 3-bay brick commercial building with central entrance and round louvered opening above. Original tranoms. Neon sign.

All buildings are considered to contribute to the architectural and/or historical character of the neighborhood unless they are designated as marginal or intrusive. Contributing buildings may be key elements of the streetscape which possess outstanding architectural importance and integrity or may be "part-of-the-scene" buildings without outstanding significance but whose appearance is compatible in terms of materials and scale. A marginal building is one which has some features which diminish its architectural integrity but which still maintains some redeeming elements such as scale and reversible alterations. A building considered an intrusion is one which has been altered to such a degree that its original character is irretrievably obscured and/or its scale and materials are incompatible.

UNITED STATES DEPARTMENT OF THE INTERIOR
NATIONAL PARK SERVICE

FOR NPS USE ONLY

RECEIVED 10 SEP 1979

DATE ENTERED

NATIONAL REGISTER OF HISTORIC PLACES
INVENTORY -- NOMINATION FORM

CONTINUATION SHEET

ITEM NUMBER 7 PAGE 58

7 - DESCRIPTION

block angles to accommodate corner location. Parapeted roofline. Arched window and door openings on first floor. Cesrara glass around show window. Greenhouse section has curved glass roof and tudor arched projecting entrance bay.

695. Former Robinson Brothers Auto Sales (161 E. Amite): Ca. 1928. 2-story 7x6-bay brick commercial building whose character has been altered with incompatible renovation. Intrusion.
696. Commercial building (146 Amite): Ca. 1950. 1-story brick building with facade of concrete slabs. First floor facade altered. Intrusion.
697. Commercial building (138 Amite): Ca. 1920 with later addition. 2-story 3x7-bay building with end bay entrances. Original transom.
698. Commercial building (134 Amite): Ca. 1977. 1-story brick commercial building with recessed entrance. Intrusion.
699. Addkison Hardware Co. Building (126 Amite): Ca. 1925. 2-story 8-bay brick commercial building with curved parapet roofline and molded concrete enrichment. Canopy has been replaced but chains suspended from lions-head brackets remain. Small brick building located in rear.
700. City Glass Co. (124 Amite): Ca. 1925. 1-story 3-bay brick commercial building with central entrance and round louvered opening above. Original tranoms. Neon sign.

PERIOD	AREAS OF SIGNIFICANCE -- CHECK AND JUSTIFY BELOW			
<input type="checkbox"/> PREHISTORIC	<input type="checkbox"/> ARCHEOLOGY-PREHISTORIC	<input type="checkbox"/> COMMUNITY PLANNING	<input type="checkbox"/> LANDSCAPE ARCHITECTURE	<input type="checkbox"/> RELIGION
<input type="checkbox"/> 1400-1499	<input type="checkbox"/> ARCHEOLOGY-HISTORIC	<input type="checkbox"/> CONSERVATION	<input type="checkbox"/> LAW	<input type="checkbox"/> SCIENCE
<input type="checkbox"/> 1500-1599	<input type="checkbox"/> AGRICULTURE	<input type="checkbox"/> ECONOMICS	<input type="checkbox"/> LITERATURE	<input type="checkbox"/> SCULPTURE
<input type="checkbox"/> 1600-1699	<input checked="" type="checkbox"/> ARCHITECTURE	<input checked="" type="checkbox"/> EDUCATION	<input type="checkbox"/> MILITARY	<input type="checkbox"/> SOCIAL/HUMANITARIAN
<input type="checkbox"/> 1700-1799	<input type="checkbox"/> ART	<input type="checkbox"/> ENGINEERING	<input type="checkbox"/> MUSIC	<input type="checkbox"/> THEATER
<input type="checkbox"/> 1800-1899	<input type="checkbox"/> COMMERCE	<input type="checkbox"/> EXPLORATION/SETTLEMENT	<input type="checkbox"/> PHILOSOPHY	<input type="checkbox"/> TRANSPORTATION
<input type="checkbox"/> 1900-	<input type="checkbox"/> COMMUNICATIONS	<input type="checkbox"/> INDUSTRY	<input type="checkbox"/> POLITICS/GOVERNMENT	<input checked="" type="checkbox"/> OTHER (SPECIFY) Black History
		<input type="checkbox"/> INVENTION		

SPECIFIC DATES Ca. 1860-1940 BUILDER/ARCHITECT

STATEMENT OF SIGNIFICANCE

Historically significant as an economically independent black community, the Farish Street Neighborhood Historic District is the largest such community in the state. The area retains historical associations with black professionals who achieved prominence on state, local, and national levels; black businessmen who owned their own shops; and black craftsmen who constructed many of the buildings in the district. Architecturally, the district is an excellent record of vernacular building types from ca. 1860 through the 1940s. The majority of the buildings were built between 1890 and 1930, reflecting the growth and prosperity of Jackson and the neighborhood during that period. The fact that two buildings are thought to be antebellum is also of paramount importance to the city, which retains only nine other structures believed to predate the Civil War.

Prior to the Civil War, much of the area now located within the historic district belonged to large estates. Because they appear too substantial to have been slave quarters, it is possible that the antebellum structures remaining in the district housed free blacks (twenty-two were listed in an 1860 Jackson city directory), but it is more likely that they were associated in some way with the large estates. Although there was some migration to the larger towns in Mississippi after the Civil War, most of the black population continued to remain in rural areas and occupations. The urban population, however, "possessed an importance out of proportion to its size" (Vernon Lane Wharton, The Negro in Mississippi [New York: Harper and Row, 1965], p. 107. Surveyed and subdivided in the 1870s, the land now located within the historic district became a segregated area for blacks by the 1890s, and by 1904 a local newspaper reported that:

the negroes were never so prosperous as now and more of them are launching business concerns than ever before.... They are buying their own homes, thus putting themselves on an independent footing. The established banking institutions are carrying more deposits made by negroes than ever before in the state's history and the assessment rolls show that they are entering all classes of business. "The Negroes Prosperous," Daily Clarion-Ledger [Jackson, Miss.], Sept. 24, 1904, p.3.

By 1908, one-third of the area of Jackson was owned by blacks, one-half of the black families owned their own houses, and over one-third of the homes in which blacks lived were owned by blacks (D. W. Woodard, Negro Progress in a Mississippi Town: Being a Study of Conditions in Jackson, Miss. [Cheney, Pa.: Committee of 12 for the Advancement of the Interests of the Negro Race, 1908]).

One of the wealthiest black residents of Jackson was Dr. Sidney D. Redmond, whose house within the district still stands at 229 East Church Street. Physician, businessman, and banker, Redmond was president of the American Trust and Savings Bank, one of two black banks established in Jackson by 1904; a stockholder in three banks controlled by whites and in one of the power-and-light companies; chairman of the state Republican executive

9 MAJOR BIBLIOGRAPHICAL REFERENCES

"Farish Street is a Growing, Bustling Thoroughfare," Daily Clarion-Ledger (Jackson, Miss.) Mar. 9, 1915.

Jackson Advocate (Jackson, Miss.), Mar. 29-Apr. 4, 1979, sec. A, p.5.

10 GEOGRAPHICAL DATA

UTM NOT VERIFIED

ACREAGE OF NOMINATED PROPERTY approximately 139 acres

QUADRANGLE NAME Jackson Quad

QUADRANGLE SCALE 1:24000

UTM REFERENCES

A 1,5 7,6,5 0,4,0 3,5 7,8 3,2,0

B 1,5 7,6,5 0,2,0 3,5 7,7 0,9,0

ZONE EASTING NORTHING

ZONE EASTING NORTHING

C 1,5 7,6,4 5,3,0 3,5 7,7 1,7,0

D 1,5 7,6,4 5,3,0 3,5 7,8 3,1,0

E

F

G

H

VERBAL BOUNDARY DESCRIPTION

An irregularly-shaped area as shown on the accompanying aerial photograph. (See Verbal Boundary description on separate sheet.)

LIST ALL STATES AND COUNTIES FOR PROPERTIES OVERLAPPING STATE OR COUNTY BOUNDARIES

STATE	CODE	COUNTY	CODE
STATE	CODE	COUNTY	CODE

11 FORM PREPARED BY

NAME / TITLE

Adele Cramer

ORGANIZATION

Mississippi Department of Archives and History

DATE

5/17/79

STREET & NUMBER

P. O. Box 571

TELEPHONE

601/354-7326

CITY OR TOWN

Jackson

STATE

Mississippi

12 STATE HISTORIC PRESERVATION OFFICER CERTIFICATION

THE EVALUATED SIGNIFICANCE OF THIS PROPERTY WITHIN THE STATE IS:

NATIONAL

STATE X

LOCAL

As the designated State Historic Preservation Officer for the National Historic Preservation Act of 1966 (Public Law 89-665), I hereby nominate this property for inclusion in the National Register and certify that it has been evaluated according to the criteria and procedures set forth by the National Park Service.

STATE HISTORIC PRESERVATION OFFICER SIGNATURE

Arthur R. Hilliard

TITLE

State Historic Preservation Officer

DATE

August 30, 1979

FOR NPS USE ONLY

I HEREBY CERTIFY THAT THIS PROPERTY IS INCLUDED IN THE NATIONAL REGISTER

DATE

KEEPER OF THE NATIONAL REGISTER

DATE

ATTEST:

CHIEF OF REGISTRATION

8 SIGNIFICANCE

PERIOD	AREAS OF SIGNIFICANCE -- CHECK AND JUSTIFY BELOW			
<input type="checkbox"/> PREHISTORIC	<input type="checkbox"/> ARCHEOLOGY-PREHISTORIC	<input type="checkbox"/> COMMUNITY PLANNING	<input type="checkbox"/> LANDSCAPE ARCHITECTURE	<input type="checkbox"/> RELIGION
<input type="checkbox"/> 1400-1499	<input type="checkbox"/> ARCHEOLOGY-HISTORIC	<input type="checkbox"/> CONSERVATION	<input type="checkbox"/> LAW	<input type="checkbox"/> SCIENCE
<input type="checkbox"/> 1500-1599	<input type="checkbox"/> AGRICULTURE	<input type="checkbox"/> ECONOMICS	<input type="checkbox"/> LITERATURE	<input type="checkbox"/> SCULPTURE
<input type="checkbox"/> 1600-1699	<input checked="" type="checkbox"/> ARCHITECTURE	<input checked="" type="checkbox"/> EDUCATION	<input type="checkbox"/> MILITARY	<input type="checkbox"/> SOCIAL/HUMANITARIAN
<input type="checkbox"/> 1700-1799	<input type="checkbox"/> ART	<input type="checkbox"/> ENGINEERING	<input type="checkbox"/> MUSIC	<input type="checkbox"/> THEATER
<input type="checkbox"/> 1800-1899	<input type="checkbox"/> COMMERCE	<input type="checkbox"/> EXPLORATION/SETTLEMENT	<input type="checkbox"/> PHILOSOPHY	<input type="checkbox"/> TRANSPORTATION
<input type="checkbox"/> 1900-	<input type="checkbox"/> COMMUNICATIONS	<input type="checkbox"/> INDUSTRY	<input type="checkbox"/> POLITICS/GOVERNMENT	<input checked="" type="checkbox"/> OTHER (SPECIFY) Black History
		<input type="checkbox"/> INVENTION		

SPECIFIC DATES	Ca. 1860-1940	BUILDER/ARCHITECT	<i>elaborate</i>
----------------	---------------	-------------------	------------------

STATEMENT OF SIGNIFICANCE

Historically significant as an economically independent black community, the Farish Street Neighborhood Historic District is the largest such community in the state. The area retains historical associations with black professionals who achieved prominence on state, local, and national levels; black businessmen who owned their own shops; and black craftsmen who constructed many of the buildings in the district. [Architecturally, the district is an excellent record of vernacular building types from ca. 1860 through the 1940s.] The majority of the buildings were built between 1890 and 1930, reflecting the growth and prosperity of Jackson and the neighborhood during that period. The fact that two buildings are thought to be antebellum is also of paramount importance to the city, which retains only nine other structures believed to predate the Civil War.

Prior to the Civil War, much of the area now located within the historic district belonged to large estates. Because they appear too substantial to have been slave quarters, it is possible that the antebellum structures remaining in the district housed free blacks (twenty-two were listed in an 1860 Jackson city directory), but it is more likely that they were associated in some way with the large estates. Although there was some migration to the larger towns in Mississippi after the Civil War, most of the black population continued to remain in rural areas and occupations. The urban population, however, "possessed an importance out of proportion to its size" (Vernon Lane Wharton, The Negro in Mississippi [New York: Harper and Row, 1965], p. 107. Surveyed and subdivided in the 1870s, the land now located within the historic district became a segregated area for blacks by the 1890s, and by 1904 a local newspaper reported that:

the negroes were never so prosperous as now and more of them are launching business concerns than ever before.... They are buying their own homes, thus putting themselves on an independent footing. The established banking institutions are carrying more deposits made by negroes than ever before in the state's history and the assessment rolls show that they are entering all classes of business. "The Negroes Prosperous," Daily Clarion-Ledger [Jackson, Miss.], Sept. 24, 1904, p.3.

By 1908, one-third of the area of Jackson was owned by blacks, one-half of the black families owned their own houses, and over one-third of the homes in which blacks lived were owned by blacks (D. W. Woodard, Negro Progress in a Mississippi Town: Being a Study of Conditions in Jackson, Miss. [Cheney, Pa.: Committee of 12 for the Advancement of the Interests of the Negro Race, 1908]).

One of the wealthiest black residents of Jackson was Dr. Sidney D. Redmond, whose house within the district still stands at 229 East Church Street. Physician, businessman, and banker, Redmond was president of the American Trust and Savings Bank, one of two black banks established in Jackson by 1904; a stockholder in three banks controlled by whites and in one of the power-and-light companies; chairman of the state Republican executive

3 SIGNIFICANCE

PERIOD	AREAS OF SIGNIFICANCE -- CHECK AND JUSTIFY BELOW			
<input type="checkbox"/> PREHISTORIC	<input type="checkbox"/> ARCHEOLOGY-PREHISTORIC	<input type="checkbox"/> COMMUNITY PLANNING	<input type="checkbox"/> LANDSCAPE ARCHITECTURE	<input type="checkbox"/> RELIGION
<input type="checkbox"/> 1400-1499	<input type="checkbox"/> ARCHEOLOGY-HISTORIC	<input type="checkbox"/> CONSERVATION	<input type="checkbox"/> LAW	<input type="checkbox"/> SCIENCE
<input type="checkbox"/> 1500-1599	<input type="checkbox"/> AGRICULTURE	<input type="checkbox"/> ECONOMICS	<input type="checkbox"/> LITERATURE	<input type="checkbox"/> SCULPTURE
<input type="checkbox"/> 1600-1699	<input checked="" type="checkbox"/> ARCHITECTURE	<input checked="" type="checkbox"/> EDUCATION	<input type="checkbox"/> MILITARY	<input type="checkbox"/> SOCIAL/HUMANITARIAN
<input type="checkbox"/> 1700-1799	<input type="checkbox"/> ART	<input type="checkbox"/> ENGINEERING	<input type="checkbox"/> MUSIC	<input type="checkbox"/> THEATER
<input type="checkbox"/> 1800-1899	<input type="checkbox"/> COMMERCE	<input type="checkbox"/> EXPLORATION/SETTLEMENT	<input type="checkbox"/> PHILOSOPHY	<input type="checkbox"/> TRANSPORTATION
<input type="checkbox"/> 1900-	<input type="checkbox"/> COMMUNICATIONS	<input type="checkbox"/> INDUSTRY	<input type="checkbox"/> POLITICS/GOVERNMENT	<input checked="" type="checkbox"/> OTHER (SPECIFY)
		<input type="checkbox"/> INVENTION		Black History

SPECIFIC DATES Ca. 1860-1940 BUILDER/ARCHITECT

STATEMENT OF SIGNIFICANCE

Historically significant as an economically independent black community, the Farish Street Neighborhood Historic District is the largest such community in the state. The area retains historical associations with black professionals who achieved prominence on state, local, and national levels; black businessmen who owned their own shops; and black craftsmen who constructed many of the buildings in the district. Architecturally, the district is an excellent record of vernacular building types from ca. 1860 through the 1940s. The majority of the buildings were built between 1890 and 1930, reflecting the growth and prosperity of Jackson and the neighborhood during that period. The fact that two buildings are thought to be antebellum is also of paramount importance to the city, which retains only nine other structures believed to predate the Civil War.

Prior to the Civil War, much of the area now located within the historic district belonged to large estates. Because they appear too substantial to have been slave quarters, it is possible that the antebellum structures remaining in the district housed free blacks (twenty-two were listed in an 1860 Jackson city directory), but it is more likely that they were associated in some way with the large estates. Although there was some migration to the larger towns in Mississippi after the Civil War, most of the black population continued to remain in rural areas and occupations. The urban population, however, "possessed an importance out of proportion to its size" (Vernon Lane Wharton, The Negro in Mississippi [New York: Harper and Row, 1965], p. 107. Surveyed and subdivided in the 1870s, the land now located within the historic district became a segregated area for blacks by the 1890s, and by 1904 a local newspaper reported that:

the negroes were never so prosperous as now and more of them are launching business concerns than ever before.... They are buying their own homes, thus putting themselves on an independent footing. The established banking institutions are carrying more deposits made by negroes than ever before in the state's history and the assessment rolls show that they are entering all classes of business. "The Negroes Prosperous," Daily Clarion-Ledger [Jackson, Miss.], Sept. 24, 1904, p.3.

By 1908, one-third of the area of Jackson was owned by blacks, one-half of the black families owned their own houses, and over one-third of the homes in which blacks lived were owned by blacks (D. W. Woodard, Negro Progress in a Mississippi Town: Being a Study of Conditions in Jackson, Miss. [Cheney, Pa.: Committee of 12 for the Advancement of the Interests of the Negro Race, 1908]).

One of the wealthiest black residents of Jackson was Dr. Sidney D. Redmond, whose house within the district still stands at 229 East Church Street. Physician, businessman, and banker, Redmond was president of the American Trust and Savings Bank, one of two black banks established in Jackson by 1904; a stockholder in three banks controlled by whites and in one of the power-and-light companies; chairman of the state Republican executive

UNITED STATES DEPARTMENT OF THE INTERIOR
NATIONAL PARK SERVICE

FOR NPS USE ONLY

RECEIVED 10 SEP 1979

DATE ENTERED

NATIONAL REGISTER OF HISTORIC PLACES
INVENTORY -- NOMINATION FORM

CONTINUATION SHEET

ITEM NUMBER 8 PAGE 59

8 - STATEMENT OF SIGNIFICANCE

committee for more than twenty-four years; one of the organizers and first president of the Mississippi Medical and Surgical Association; and a delegate in 1919 to the Pan-African Congress, the stated purpose of which was to improve relations throughout the world.

Other professionals living within the Farish Street Neighborhood Historic District were:

Bank Directors

J. A. Martin, 233 East Church Street
E. W. Jones, 127 West Oakley Street
E. L. Patton, 237 Fortification Street

Ministers

E. B. Topps, pastor of Mt. Helm Baptist Church from 1889 to 1893, organizer of the Farish Street Baptist Church in 1893, and editor of the Baptist Reporter, at 158 East Cohea Street

W. A. Scott, pastor of the Farish Street Christian Church, at 918 North Farish Street. Scott was also the proprietor of the Progressive Printing Company and built in 1912 the W. A. Scott Building at 705 North Farish Street to house his business. The Scott family later moved to Atlanta, where they started the first black daily newspaper in America, the Atlanta Daily World (The Jackson Advocate, week of Mar. 29-Apr. 4, 1979, sec. A, p. 5).

Educators

O. B. Cobbins, teacher, school principal, and in 1929 supervisor of Negro public schools for Jackson, at 151 East Cohea Street

S. M. Brinkley, principal of Smith Robertson School (first school building erected in Jackson for blacks and attended in the 1920s by noted author Richard Wright), at 523 Bloom Street

Physicians and Dentists

Dr. Beall, one of the first black doctors in Jackson, at 160 West Monument Street, house now located just north of its original site on Mill Street

Dr. L. A. Smith, builder of the first clinic for blacks in Jackson, at 857 North Farish Street

UNITED STATES DEPARTMENT OF THE INTERIOR
NATIONAL PARK SERVICE

FOR NPS USE ONLY

RECEIVED 10 SEP 1979

DATE ENTERED

NATIONAL REGISTER OF HISTORIC PLACES
INVENTORY -- NOMINATION FORM

CONTINUATION SHEET

ITEM NUMBER 8 PAGE 59

8 - STATEMENT OF SIGNIFICANCE

committee for more than twenty-four years; one of the organizers and first president of the Mississippi Medical and Surgical Association; and a delegate in 1919 to the Pan-African Congress, the stated purpose of which was to improve relations throughout the world.

Other professionals living within the Farish Street Neighborhood Historic District were:

Bank Directors

not in map
J. A. Martin, 233 East Church Street
E. W. Jones, 127 West Oakley Street
E. L. Patton, 237 Fortification Street

Ministers

outside district
E. B. Topps, pastor of Mt. Helm Baptist Church from 1889 to 1893, organizer of the Farish Street Baptist Church in 1893, and editor of the Baptist Reporter, at 158 East Cohea Street

W. A. Scott, pastor of the Farish Street Christian Church, at 918 North Farish Street. Scott was also the proprietor of the Progressive Printing Company and built in 1912 the W. A. Scott Building at 705 North Farish Street to house his business. The Scott family later moved to Atlanta, where they started the first black daily newspaper in America, the Atlanta Daily World (The Jackson Advocate, week of Mar. 29-Apr. 4, 1979, sec. A, p. 5).

Educators

ok ✓ O. B. Cobbins, teacher, school principal, and in 1929 supervisor of Negro public schools for Jackson, at 151 East Cohea Street

ok S. M. Brinkley, principal of Smith Robertson School (first school building erected in Jackson for blacks and attended in the 1920s by noted author Richard Wright), at 523 Bloom Street

Physicians and Dentists

ok Dr. Beall, one of the first black doctors in Jackson, at 160 West Monument Street, house now located just north of its original site on Mill Street

ok Dr. L. A. Smith, builder of the first clinic for blacks in Jackson, at 857 North Farish Street

UNITED STATES DEPARTMENT OF THE INTERIOR
NATIONAL PARK SERVICE

NATIONAL REGISTER OF HISTORIC PLACES
INVENTORY -- NOMINATION FORM

FOR NPS USE ONLY

RECEIVED 10 SEP 1979

DATE ENTERED

CONTINUATION SHEET

ITEM NUMBER 8 PAGE 60

8 - STATEMENT OF SIGNIFICANCE

C. L. Barnes, dentist and president of the Jackson Chamber of Commerce,
at 920 Farish Street

Carpenters, brickmasons, plasterers, and other craftsmen were well represented in the district, and in 1908 it was reported that "in the plastering trade the negro workmen have no white competitors" (Woodard, p.7). Self-taught contractor George Thomas, now ninety-six years old and still living in the district, is well known for his buildings throughout the city. And Robert Rhodes constructed the stucco Bungalow-style cottages which line Cohea and Blair streets near his own home.

A variety of successful businesses were conducted on Farish Street, termed by the Clarion-Ledger in 1915 "one of the most progressive, growing business streets in the capitol city" (Daily Clarion-Ledger [Jackson, Miss.], Mar. 9, 1915) and known later as the Beale Street of Jackson. Many outstanding brick commercial buildings line the street. Even more important than the individual buildings, however, is the locally unique combination of residential and commercial buildings. This mixture, together with narrow streets, provides an early twentieth-century atmosphere no longer found in other commercial areas of Jackson.

UNITED STATES DEPARTMENT OF THE INTERIOR
NATIONAL PARK SERVICE

FOR NPS USE ONLY

RECEIVED 10 SEP 1979

DATE ENTERED

NATIONAL REGISTER OF HISTORIC PLACES
INVENTORY -- NOMINATION FORM

CONTINUATION SHEET

ITEM NUMBER 8 PAGE 60

8 - STATEMENT OF SIGNIFICANCE

✓ C. L. Barnes, dentist and president of the Jackson Chamber of Commerce,
at 920 Farish Street

Carpenters, brickmasons, plasterers, and other craftsmen were well represented in the district, and in 1908 it was reported that "in the plastering trade the negro workmen have no white competitors" (Woodard, p.7). Self-taught contractor George Thomas, now ninety-six years old and still living in the district, is well known for his buildings throughout the city. And Robert Rhodes constructed the stucco Bungalow-style cottages which line Cohea and Blair streets near his own home.

A variety of successful businesses were conducted on Farish Street, termed by the Clarion-Ledger in 1915 "one of the most progressive, growing business streets in the capitol city" (Daily Clarion-Ledger [Jackson, Miss.], Mar. 9, 1915) and known later as the Beale Street of Jackson. Many outstanding brick commercial buildings line the street. Even more important than the individual buildings, however, is the locally unique combination of residential and commercial buildings. This mixture, together with narrow streets, provides an early twentieth-century atmosphere no longer found in other commercial areas of Jackson.

9 MAJOR BIBLIOGRAPHICAL REFERENCES

"Farish Street is a Growing, Bustling Thoroughfare," Daily Clarion-Ledger (Jackson, Miss.), Mar. 9, 1915.

Jackson Advocate (Jackson, Miss.), Mar. 29-Apr. 4, 1979, sec. A, p.5.

10 GEOGRAPHICAL DATA

UTM NOT VERIFIED

ACREAGE OF NOMINATED PROPERTY approximately 139 acres

QUADRANGLE NAME Jackson Quad

QUADRANGLE SCALE 1:24000

UTM REFERENCES

A 1,5 7,6,5 0,4,0 3,5 7,8 3,2,0

B 1,5 7,6,5 0,2,0 3,5 7,7 0,9,0

ZONE EASTING NORTHING

ZONE EASTING NORTHING

C 1,5 7,6,4 5,3,0 3,5 7,7 1,7,0

D 1,5 7,6,4 5,3,0 3,5 7,8 3,1,0

E

F

G

H

VERBAL BOUNDARY DESCRIPTION

An irregularly-shaped area as shown on the accompanying aerial photograph. (See Verbal Boundary description on separate sheet.)

LIST ALL STATES AND COUNTIES FOR PROPERTIES OVERLAPPING STATE OR COUNTY BOUNDARIES

STATE	CODE	COUNTY	CODE
STATE	CODE	COUNTY	CODE

11 FORM PREPARED BY

NAME / TITLE

Adele Cramer

ORGANIZATION

Mississippi Department of Archives and History

DATE

5/17/79

STREET & NUMBER

P. O. Box 571

TELEPHONE

601/354-7326

CITY OR TOWN

Jackson

STATE

Mississippi

12 STATE HISTORIC PRESERVATION OFFICER CERTIFICATION

THE EVALUATED SIGNIFICANCE OF THIS PROPERTY WITHIN THE STATE IS:

NATIONAL

STATE X

LOCAL

As the designated State Historic Preservation Officer for the National Historic Preservation Act of 1966 (Public Law 89-665), I hereby nominate this property for inclusion in the National Register and certify that it has been evaluated according to the criteria and procedures set forth by the National Park Service.

STATE HISTORIC PRESERVATION OFFICER SIGNATURE

Elmer R. Hilliard

TITLE

State Historic Preservation Officer

DATE

August 30, 1979

FOR NPS USE ONLY

I HEREBY CERTIFY THAT THIS PROPERTY IS INCLUDED IN THE NATIONAL REGISTER

DATE

KEEPER OF THE NATIONAL REGISTER

ATTEST:

DATE

CHIEF OF REGISTRATION

9 MAJOR BIBLIOGRAPHICAL REFERENCES

"Farrish Street is a Growing, Bustling Thoroughfare," Daily Clarion-Ledger (Jackson, Miss.), Mar. 9, 1915.

Jackson Advocate (Jackson, Miss.), Mar. 29-Apr. 4, 1979, sec. A, p.5.

10 GEOGRAPHICAL DATA

UNIT NOT VERIFIED

ACREAGE OF NOMINATED PROPERTY approximately 139 acres

QUADRANGLE NAME Jackson Quad

QUADRANGLE SCALE 1:24000

UTM REFERENCES

A 115 765040 3578320

B 115 765020 3577090

ZONE EASTING NORTHING

ZONE EASTING NORTHING

C 115 764530 3577170

D 115 764530 3578310

E

F

G

H

VERBAL BOUNDARY DESCRIPTION

An irregularly-shaped area as shown on the accompanying aerial photograph. (See Verbal Boundary description on separate sheet.)

LIST ALL STATES AND COUNTIES FOR PROPERTIES OVERLAPPING STATE OR COUNTY BOUNDARIES

STATE

CODE

COUNTY

CODE

STATE

CODE

COUNTY

CODE

11 FORM PREPARED BY

NAME / TITLE

Adele Cramer

ORGANIZATION

Mississippi Department of Archives and History

DATE

5/17/79

STREET & NUMBER

P. O. Box 571

TELEPHONE

601/354-7326

CITY OR TOWN

Jackson

STATE

Mississippi

12 STATE HISTORIC PRESERVATION OFFICER CERTIFICATION

THE EVALUATED SIGNIFICANCE OF THIS PROPERTY WITHIN THE STATE IS:

NATIONAL

STATE X

LOCAL

As the designated State Historic Preservation Officer for the National Historic Preservation Act of 1966 (Public Law 89-665), I hereby nominate this property for inclusion in the National Register and certify that it has been evaluated according to the criteria and procedures set forth by the National Park Service.

STATE HISTORIC PRESERVATION OFFICER SIGNATURE

Arthur R. Hilliard

TITLE

State Historic Preservation Officer

DATE

August 30, 1979

FOR NPS USE ONLY

I HEREBY CERTIFY THAT THIS PROPERTY IS INCLUDED IN THE NATIONAL REGISTER

DATE

KEEPER OF THE NATIONAL REGISTER

ATTEST:

DATE

CHIEF OF REGISTRATION

UNITED STATES DEPARTMENT OF THE INTERIOR
NATIONAL PARK SERVICE

FOR NPS USE ONLY

RECEIVED 10 SEP 1979

DATE ENTERED

NATIONAL REGISTER OF HISTORIC PLACES
INVENTORY -- NOMINATION FORM

CONTINUATION SHEET

ITEM NUMBER 9 PAGE 61

9 - MAJOR BIBLIOGRAPHICAL REFERENCES

Jackson, Mississippi, City Directory. Jackson: Tucker Printing House, 1925.

Maloney's 1904-1905 Jackson, Mississippi, City Directory. Memphis: The Maloney Co.

Mississippi Department of Archives and History, Jackson. Subject File. Richard Wright.

Miller, E. H., comp. Jackson, Mississippi, City Directory. Ashville: Piedmont Press, 1916

Mount Helm History Committee. "An Outline History of Mount Helm Baptist Church." Catalogued typescript located at the Mississippi Department of Archives and History Library, Jackson, Miss.

"The Negroes Prosperous," Daily Clarion-Ledger (Jackson, Miss.), Sept. 24, 1904.

"A New Bank," Daily Clarion-Ledger (Jackson, Miss.), July 19, 1904.

Professional and Business Directory of the City of Jackson, Miss. Jackson: J. L. Power, 1860.

Sewell, George A. Mississippi Black History Makers. Jackson: The University Press of Mississippi, 1977.

Wallace, Jesse Thomas. "A History of the Negroes of Mississippi from 1865 to 1890," Ph.D. dissertation, Columbia University, 1927.

Wharton, Vernon Lane. The Negro in Mississippi: 1865-1890. New York: Harper and Row, 1965.

Wilson, Charles H. Education for Negroes in Mississippi Since 1910. Boston: Meador Publishing Co., 1947.

Woodard, D. W. "Negro Progress in a Mississippi Town: Being a Study of Conditions in Jackson, Mississippi." Cheney, Pa.: Committee of 12 for the Advancement of the Interest of the Negro Race, 1908.

U. S. Works Progress Administration. Hinds County, Miss. Negroes. Source Material for Mississippi History. Statewide Historical Research Project, Mississippi Department of Archives and History, Jackson.

U. S. Works Progress Administration. Jackson, Miss. Negroes. Source Material for Mississippi History. Statewide Historical Research Project, Mississippi Department of Archives and History, Jackson.

UNITED STATES DEPARTMENT OF THE INTERIOR
NATIONAL PARK SERVICE

FOR NPS USE ONLY

RECEIVED 10 SEP 1979

DATE ENTERED

NATIONAL REGISTER OF HISTORIC PLACES
INVENTORY -- NOMINATION FORM

CONTINUATION SHEET

ITEM NUMBER 9 PAGE 61

9 - MAJOR BIBLIOGRAPHICAL REFERENCES

Jackson, Mississippi, City Directory. Jackson: Tucker Printing House, 1925.

Maloney's 1904-1905 Jackson, Mississippi, City Directory. Memphis: The Maloney Co.

Mississippi Department of Archives and History, Jackson. Subject File. Richard Wright.

Miller, E. H., comp. Jackson, Mississippi, City Directory. Ashville: Piedmont Press, 1916

Mount Helm History Committee. "An Outline History of Mount Helm Baptist Church." Catalogued typescript located at the Mississippi Department of Archives and History Library, Jackson, Miss.

"The Negroes Prosperous," Daily Clarion-Ledger (Jackson, Miss.), Sept. 24, 1904.

"A New Bank," Daily Clarion-Ledger (Jackson, Miss.), July 19, 1904.

Professional and Business Directory of the City of Jackson, Miss. Jackson: J. L. Power, 1860.

Sewell, George A. Mississippi Black History Makers. Jackson: The University Press of Mississippi, 1977.

Wallace, Jesse Thomas. "A History of the Negroes of Mississippi from 1865 to 1890," Ph.D. dissertation, Columbia University, 1927.

Wharton, Vernon Lane. The Negro in Mississippi: 1865-1890. New York: Harper and Row, 1965.

Wilson, Charles H. Education for Negroes in Mississippi Since 1910. Boston: Meador Publishing Co., 1947.

Woodard, D. W. "Negro Progress in a Mississippi Town: Being a Study of Conditions in Jackson, Mississippi." Cheney, Pa.: Committee of 12 for the Advancement of the Interest of the Negro Race, 1908.

U. S. Works Progress Administration. Hinds County, Miss. Negroes. Source Material for Mississippi History. Statewide Historical Research Project, Mississippi Department of Archives and History, Jackson.

U. S. Works Progress Administration. Jackson, Miss. Negroes. Source Material for Mississippi History. Statewide Historical Research Project, Mississippi Department of Archives and History, Jackson.

UNITED STATES DEPARTMENT OF THE INTERIOR
NATIONAL PARK SERVICENATIONAL REGISTER OF HISTORIC PLACES
INVENTORY -- NOMINATION FORM

FOR NPS USE ONLY

RECEIVED 10 SEP 1979

DATE ENTERED

CONTINUATION SHEET

ITEM NUMBER 10 PAGE 62

10 - VERBAL BOUNDARY DESCRIPTION

Beginning at the northwest corner of Amite and Lamar Streets the boundary moves west down the center of Amite Street to Mill Street. It then moves north along the ^{east side} center of Mill Street and jogs to the west to incorporate the large building on the McCarty Holman property. The line then moves east to the center line of Mill Street where it moves north for approximately 100 feet. The line then zig-zags northeast to exclude modern buildings and parking lots on Mill Street. It meets West Monument Street and moves west crossing Mill Street then moves north approximately 300 feet to include buildings facing Mill Street. The boundary then moves west to the railroad right-of-way which it follows in a northerly direction for approximately 350 feet. The boundary then moves east to the ^{east side} centerline of Mill Street, then north to Fortification Street until it meets North Farish Street. The boundary is then gerry-mandered to include properties on Blair Street and Fortification Street moving from the rear property limits of Davis Street properties to the front limits of Fortification Street properties. The line then meets Lamar Street approximately 150 feet north of Davis Street. The line proceeds south to the ^{south side} center line of Cohea Street where it moves west to the ^{east side} center line of Blair Street. It moves south along Blair Street excluding a proposed housing project area to the east. The boundary moves east at the southern boundary of the proposed redevelopment area crossing Dreyfus Street where it moves south approximately 50 feet, then east 250 feet, then north 175 feet and east again for another 250 feet where it meets Lamar Street. The boundary then moves south along Lamar Street to Church Street where it follows the ^{north side} center line of Church Street west for about 200 feet. The line then moves south and then west to George Street excluding several modern buildings. The line moves east along George Street to include all buildings on the south side of the street and then moves south and then southeast across High Street to John Hart Street where it excludes a concrete block garage behind Smith Robertson School. It jogs south to meet East Hamilton Street excluding an intrusively altered building on the north side of Hamilton then moves west along the ^{north side} center line of East Hamilton Street for about 200 feet. The line then moves south until it meets the rear limits of the Sterling Towers Apartments property following that property line south to East Griffith Street. The line then follows the center line of East Griffith Street east to Lamar Street and then south to the beginning point.

add last pt.

UNITED STATES DEPARTMENT OF THE INTERIOR
NATIONAL PARK SERVICE

FOR NPS USE ONLY

RECEIVED 10 SEP 1979

DATE ENTERED

NATIONAL REGISTER OF HISTORIC PLACES
INVENTORY -- NOMINATION FORM

CONTINUATION SHEET

ITEM NUMBER 10 PAGE 62

10 - VERBAL BOUNDARY DESCRIPTION

Beginning at the northwest corner of Amite and Lamar Streets the boundary moves west down the center of Amite Street to Mill Street. It then moves north along the center of Mill Street and jogs to the west to incorporate the large building on the McCarty Holman property. The line then moves east to the center line of Mill Street where it moves north for approximately 100 feet. The line then zig-zags northeast to exclude modern buildings and parking lots on Mill Street. It meets West Monument Street and moves west crossing Mill Street then moves north approximately 300 feet to include buildings facing Mill Street. The boundary then moves west to the railroad right-of-way which it follows in a northerly direction for approximately 350 feet. The boundary then moves east to the centerline of Mill Street, then north to Fortification Street until it meets North Farish Street. The boundary is then gerry-mandered to include properties on Blair Street and Fortification Street moving from the rear property limits of Davis Street properties to the front limits of Fortification Street properties. The line then meets Lamar Street approximately 150 feet north of Davis Street. The line proceeds south to the center line of Cohea Street where it moves west to the center line of Blair Street. It moves south along Blair Street excluding a proposed housing project area to the east. The boundary moves east at the southern boundary of the proposed redevelopment area crossing Dreyfus Street where it moves south approximately 50 feet, then east 250 feet, then north 175 feet and east again for another 250 feet where it meets Lamar Street. The boundary then moves south along Lamar Street to Church Street where it follows the center line of Church Street west for about 200 feet. The line then moves south and then west to George Street excluding several modern buildings. The line moves east along George Street to include all buildings on the south side of the street and then moves south and then southeast across High Street to John Hart Street where it excludes a concrete block garage behind Smith Robertson School. It jogs south to meet East Hamilton Street excluding an intrusively altered building on the north side of Hamilton then moves west along the center line of East Hamilton Street for about 200 feet. The line then moves south until it meets the rear limits of the Sterling Towers Apartments property following that property line south to East Griffith Street. The line then follows the center line of East Griffith Street east to Lamar Street and then south to the beginning point.

FOR NPS USE ONLY

RECEIVED 10 SEP 1979

DATE ENTERED

NATIONAL REGISTER OF HISTORIC PLACES INVENTORY -- NOMINATION FORM

CONTINUATION SHEET

ITEM NUMBER 10 PAGE 62

10 - VERBAL BOUNDARY DESCRIPTION

Beginning at the northwest corner of Amite and Lamar Streets the boundary moves west down the center of Amite Street to Mill Street. It then moves north along the center of Mill Street and jogs to the west to incorporate the large building on the McCarty Holman property. The line then moves east to the center line of Mill Street where it moves north for approximately 100 feet. The line then zig-zags northeast to exclude modern buildings and parking lots on Mill Street. It meets West Monument Street and moves west crossing Mill Street then moves north approximately 300 feet to include buildings facing Mill Street. The boundary then moves west to the railroad right-of-way which it follows in a northerly direction for approximately 350 feet. The boundary then moves east to the centerline of Mill Street, then north to Fortification Street until it meets North Farish Street. The boundary is then gerry-mandered to include properties on Blair Street and Fortification Street moving from the rear property limits of Davis Street properties to the front limits of Fortification Street properties. The line then meets Lamar Street approximately 150 feet north of Davis Street. The line proceeds south to the center line of Cohea Street where it moves west to the center line of Blair Street. It moves south along Blair Street excluding a proposed housing project area to the east. The boundary moves east at the southern boundary of the proposed redevelopment area crossing Dreyfus Street where it moves south approximately 50 feet, then east 250 feet, then north 175 feet and east again for another 250 feet where it meets Lamar Street. The boundary then moves south along Lamar Street to Church Street where it follows the center line of Church Street west for about 200 feet. The line then moves south and then west to George Street excluding several modern buildings. The line moves east along George Street to include all buildings on the south side of the street and then moves south and then southeast across High Street to John Hart Street where it excludes a concrete block garage behind Smith Robertson School. It jogs south to meet East Hamilton Street excluding an intrusively altered building on the north side of Hamilton then moves west along the center line of East Hamilton Street for about 200 feet. The line then moves south until it meets the rear limits of the Sterling Towers Apartments property following that property line south to East Griffith Street. The line then follows the center line of East Griffith Street east to Lamar Street and then south to the beginning point.

Property

Harish Street Neighborhood
Historic District

80002215

State

Miss (Hinds) Working Number 9-10-77 2177

TECHNICAL

CONTROL

Photos

88

Maps

41

District of simple late 19th/early 20th century brick commercial buildings + frame houses associated with black community development in Jackson between 1880s + depression. District would, ideally, include the delineation of eligibility area, altho that is not politically feasible. SE boundary is a problem. Two - vacant area and previously related HISTORIAN

12 story hotel/office bldg + bus station - these appear to belong to downtown commercial area. Questions related to probable associative values also need to be cleared up; categories of bldgs need clarification. CALL/RETURN 12/7/77 ARCHITECTURAL HISTORIAN

ARCHEOLOGIST

AGREE WITH HISTORIAN COMMENTS ABOVE BUT ALSO AM CONCERNED THAT BOUNDARIES ARE JUSTIFIED IN TERMS OF HISTORICAL ASSOCIATION AS EXPRESSED IN SECTION 8. IT MAY BE POSSIBLE TO INCLUDE THE NORTH SIDE OF AMITE, EAST OF FARUH AND UP TO THE ROBERT E. LEE INLAND. IF A CASE CAN BE MADE FOR A HISTORICAL RELATIONSHIP BETWEEN THESE BUILDINGS (THROUGH OWNERSHIP OR USE) ~~TERMINAL~~ AND THOSE WITH ESTABLISHED BLACK ASSOCIATIONS IN THE REST OF THE DISTRICT. ANOTHER OPTION MIGHT BE TO ELABORATE ON THE ARCHITECTURAL COHESIVENESS AND SENSE OF TIME + PLACE IN THE DISTRICT AS OPPOSED TO THE HIGH DEGREE OF NEW BUILDING ~~TERMINAL~~ OUTSIDE THE DISTRICT.

OTHER

ARCHITECTURAL

HISTORIAN/
RETURN/CALL
MAC DOUGLAS
12/11/77

HAER

Inventory

Review

REVIEW UNIT CHIEF

BRANCH CHIEF

KEEPER

National Register Write-up

Federal Register Entry

Send-back

Re-submit

12.31.79

2.13.80

Entered

Attached National Register Inventory-Nomination form is being returned to your office for verification of the information indicated below. PLEASE RETURN THIS FORM WHEN THE NOMINATION IS SUBMITTED.

Description: Please provide a definition of the contributing, marginal, and intrusive categories of structures within the district.

Statement of Significance: The general assessment of historical significance for the district is well done. In terms of the specific associations with individuals cited on page 8/59, however, some of the street addresses given do not appear to relate to properties listed in the inventory. Please check these and, if necessary, revise the text. As the National Register staff has discussed with the MS staff, the statement of architectural significance in #8 should also be expanded.

Bibliography: The bibliography is good and reflects use of both local historical source materials and recent publications.

Geographical Data -- Acreage: :

UTM Reference(s):

~~XXXXXX~~ Verbal Boundary Description: ~~XXXXXXXXXXXX~~ Because the southeastern portion of the district contains several large parking lots and recent buildings, we recommend revision of this boundary. If the buildings fronting on Amite Street, the Robert E. Lee, and the Greyhound bus station remain within the district boundary, they should be justified on the basis of their historical significance in the context of the expanded statement of architectural significance in #8. Please also consider revision of the southern boundary between Mill and Farish Streets to omit the vacant

Certification: land area.

Photographic Coverage: We are returning your slides, which proved useful in review of the nomination.

Map Coverage:

Other:

Questions concerning this nomination may be directed to Carol Dubie or Bruce MacDougal

the National Register staff, telephone 202-343-6401.

Thank you for your attention to the above items. Sally G. Oldham, Acting Chief of Region 12/31/79.

Attached National Register Inventory-Nomination form is being returned to your office for completion of the information indicated below. PLEASE RETURN THIS FORM WHEN THE NOMINATION IS SUBMITTED.

12-17-99

Description: Please provide a definition of the contributing, marginal, and intrusive

categories of structures within the district.

see #7 and inventory

Statement of Significance: The general assessment of historical significance for the

district is well done. In terms of the specific associations with individuals cited on page 8/59, however, some of the street addresses given do not appear to relate to properties listed in the inventory. Please check these and, if necessary, revise the text. As the National Register staff has discussed with the MS staff, the statement of architectural significance in #8 should also be expanded.

Bibliography: The bibliography is good and reflects use of both local historical source materials and recent publications.

Geographical Data -- Acreage:

UTM Reference(s):

Verbal Boundary Description: Because the southern portion of the district contains several large parking lots and recent buildings, we recommend revision of this boundary. If the buildings fronting on Amite Street, the Robert E. Lee, and the Greyhound bus station remain within the district boundary, they should be justified on the basis of their historical significance in the context of the expanded statement of architectural significance in #8. Please also consider revision of the southern boundary between Mill and Farish Streets to omit the vacant

Certification: land area.

Photographic Coverage: We are returning your slides, which proved useful in review of the nomination.

Map Coverage:

Other:

Questions concerning this nomination may be directed to Carol Dubie or Bruce MacDougal

the National Register staff, telephone 202-343-6401.

12/31/99

Thank you for your attention to the above items. Sally G. Oldham, Acting Chief of Region




STATE OF MISSISSIPPI
DEPARTMENT OF ARCHIVES AND HISTORY
P. O. BOX 571
JACKSON, MISSISSIPPI 39205

BOARD OF TRUSTEES

WILLIAM F. WINTER, PRESIDENT
JOHN K. BETTERS WORTH
ARCH DALRYMPLE III
FRANK E. EVERETT, JR.
MRS. MITCHELL ROBINSON
ESTUS SMITH
EVERETTE TRULY
THOMAS H. WATKINS
SHERWOOD W. WISE
ELBERT R. HILLIARD
DIRECTOR

August 30, 1979



Mr. Charles Herrington
Chief of Registration
National Register of Historic Places
Heritage Conservation and Recreation Service
Department of the Interior
440 G Street, N. W.
Washington, D. C. 20243

Dear Mr. Herrington:

We are pleased to enclose, herewith, the necessary nomination forms, map, and photographs for the Farish Street Neighborhood Historic District, Hinds County, Mississippi.

The Farish Street Neighborhood Historic District was approved for nomination by the Mississippi Historic Preservation Professional Review Board at its meeting on June 28, 1979. The district is located in the Fourth Congressional District of Congressman Jon Hinson.

We trust that you will find the enclosed forms in order and will let us hear from you at your convenience.

Sincerely,

Elbert R. Hilliard
State Historic Preservation Officer

ERH:nm

enclosures

Dear Carol,

Think all the requested corrections have been made. We decided to leave out the Robert E. Lee Office Building.

These first pages are the originals which we retyped. Other pages (59, 60) have had corrections made without retyping.

Please give me a call when the ~~nomination~~ ^{district} is officially approved and listed.

I got the job in Cincinnati and will start there March 17.

Adela

48
MONEY



KNOWLEDGE

PEOPLE

Furnish Street Neighborhood Historic District 9-25-79

(MS)

THE FUTURISTIC COMMUNITY DEVELOPMENT CORPORATION
229 EAST COMEA STREET -- P. O. BOX 2599
JACKSON, MISSISSIPPI 39207
PHONE: 601-944-0348

October 23, 1979

FCDC OFFICERS

Ms. Margaret Moore Abdullah
President

Mr. Earnest Luckett
Vice President

Mrs. Stevella Adams
Secretary

Mrs. Virgie Ella Barnes
Treasurer &
Membership Committee Chairperson

Mrs. Doris Sirgew
Fundraising Committee Chairperson

Mr. Edward Cobb
Education & Research Committee
Chairperson

Mrs. Deloris Sturgis
Youth Committee Chairperson

Mr. Charles A. Herrington
Acting Keeper of the National Register
United States Department of the Interior
Heritage Conservation and Recreation Service
Washington, D. C. 20240

Dear Mr. Herrington:

In reply to your letter (#663) concerning the Furnish Street Neighborhood Historic District, we, the representatives of the Homeowners and Residents of this neighborhood, would like it to go on record that we want this to become listed with the National Register as an Historic District. It is our firm opinion and belief, backed by professional opinions and data, that this is one of the most historically and culturally significant areas in the state of Mississippi. Add to that its varied and outstanding architectural designs in building styles and one becomes aware of the tremendous input and influence on the growth of our city and our state and nation that this area has contributed.

The Furnish Street Neighborhood has been and still is the birthplace of a number of significant individuals and families who have contributed greatly to the progress of the City of Jackson. There is a very unique cultural heritage in this neighborhood for Blacks in the fact that these outstanding architectural structures were built and originally owned by Black People! These structures are physical reminders of the labor of Blacks toward economic dignity and community development. They are also a positive statement about Black Life in the South during Reconstruction which paralleled the degrading effects of slavery and the insensitivity shown towards our great potential as a developing people.

YES! We want our neighborhood listed as an Historic District as a testimonial to our heritage and as a small measure of our potential which has too often been ignored, hindered from actualization (except to the advantage of others, not to us!), and even outright denial of any attempt by us to explore that potential for our own benefit as a community of developing people. Furnish Street Neighborhood stands in tribute to the fact that hinderance was not always and never will be the final word in our development with this nation!

SIGNED: MS. MARGARETT MOORE ABDULLAH, PRESIDENT

Margarett Moore Abdullah
Pres.
MRS. STEVELLA ADAMS, SECRETARY

Stevella Adams Secretary

cc: Mayor Dale Danks
Elbert Hilliard
Adele Cramer

OCT 29 1979

V987C JLS...AI
JULI...1991
CC: 19 JUL 1961

THE UNIVERSITY OF MICHIGAN LIBRARY

SIGNED: W. J. MURPHY, JR., PRESIDENT

[illegible][illegible]

The Fairchild Direct Flight Computer has set the standard in the use of a computer to solve the flight problem.

the tremendous value and influence on the growth of our city and our state and nation that is realized by our standing atop these great hills, which makes any one who has a view of the most historically and culturally significant areas in the state of Mississippi. Why do I say it is not just obvious and clear? Because a professional historian and writer, that this is one of the only places he went this far back in time and the National Geographic as an historic district. As the representative of the people here and residents of this part of the world, it is to do so in order to have better (good) conditions for the people here and through historic district.

LEGAL L. GILGISON:

Heritage Conservation and Recreation Service
United States Department of the Interior
Wildlife Center of the National Zoological
Park
Washington, D. C. 20540

000 51 83' 1044

PHILLIP H. SCHWARTZ
ATTORNEY AT LAW

117 W. CAPITOL STREET
JACKSON, MS 39201

TELEPHONE
353-9611

October 23, 1979

Charles A. Herrington
Heritage Conservation & Recreation Service
Department of the Interior
Pension Bldg., 440 G Street N.W.
Washington, D.C. 20243

(Attn: Non)

Re: Farish Street Neighborhood Historic District
94, 96, 98, 100, 102, 104, 106, 108, 110, Riggins Street

Dear Sir:

My clients, Seymour and Ida Lee Schwartz, are the present owners of the above described property. Said property consists of several duplexes and houses which are located in one of the lower income area's of the city of Jackson. These residential apartments are fully occupied and produce rental income for my clients.

However, it is the belief of my clients that the aforesaid enjoyment would cease upon the listing of the above described property on the National Register. For when considering the constant repairs which are required and the excess amount which must be spent on those repairs to keep within the strict rehabilitation requirements setforth by the Department of Interior, the placement of

PHILLIP H. SCHWARTZ
ATTORNEY AT LAW

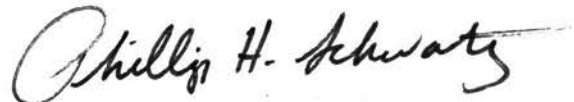
117 W. CAPITOL STREET
JACKSON, MS 39201

TELEPHONE
353-9611

the above on the National Register would cause a severe economic loss to said clients. For, the rent charged each tenant would have to be so substantially increased that such a price would far exceed the rent charged in a similar neighborhood. Consequently, my clients would be faced with almost total vacancy.

It is for the above reasons that Seymour and Ida Lee Schwartz desire that their property be removed from the Department's consideration on the National Register's List.

Sincerely,

A handwritten signature in cursive script, reading "Phillip H. Schwartz". The signature is written in dark ink and is positioned below the typed name "Phillip H. Schwartz".

PHS:cd

NATIONAL SYSTEM OF HISTORIC PLACES	
OCT 25 1970	
FEDERAL BUREAU OF INVESTIGATION	
U.S. DEPARTMENT OF JUSTICE	
INITIALS _____	

WATKINS PYLE LUDLAM WINTER & STENNIS

ATTORNEYS AT LAW

L. ARNOLD PYLE
WARREN V. LUDLAM, JR.
WILLIAM F. WINTER
MARVIN A. COHEN
ROBERT H. WEAVER
JOHN HAMPTON STENNIS
JOHN H. HOLLOMAN III
WILLIAM A. PYLE
JOHN G. GOURLAY, JR.
J. KANE DITTO
ERNEST G. TAYLOR, JR.
RANDALL B. WALL
DAVID B. GRISHMAN
C. ALTON PHILLIPS
WALKER W. JONES III

ROSS F. BASS, JR.
PEYTON S. IRBY, JR.
JIM B. TOHILL
C. YORK CRAIG, JR.
DAVID L. MARTIN
JAMES L. JONES
ZACHARY TAYLOR III
DALTON M. MOUNGER
BETTY A. MORGAN
WILLIAM N. REED
RICHARD G. COWART
ANNE D. PORTER
OWEN P. LALOR
PEYTON D. PROSPER
ZENORA R. WILLIAMS
A. E. ELMORE

20TH FLOOR, DEPOSIT GUARANTY PLAZA
POST OFFICE BOX 427
JACKSON, MISSISSIPPI 39205
(601) 354-3456

October 25, 1979

SENT BY FEDERAL EXPRESS

Mr. Chris Therrell Delaporte
Director of HCRS
Department of the Interior
440 G Street, N.W.
Washington, D.C. 20243

Dear Mr. Delaporte:

Our client, the Jackson Redevelopment Authority, has requested that we formally comment to you concerning the proposed designation of a "Farish Street Historical District" in the City of Jackson, Mississippi. It is our understanding that you have requested formal comments by October 26, 1979. We hereby request a formal extension of that deadline in order to prepare information which we believe that you will find pertinent to this matter.

The Jackson Redevelopment Authority is also deeply concerned about the proposed designation of several blocks surrounding the King Edward Hotel in downtown Jackson as a historical district, and we would appreciate your advising us as to the time for filing formal statements concerning such designation.

Your assistance is appreciated.

Sincerely,

WATKINS PYLE LUDLAM WINTER & STENNIS

By:

John Hampton Stennis

JHS/mas

cc: Mr. Lloyd M. Montgomery
Mr. Tom B. Scott, Jr.
Mr. John B. McMullan
Mr. Walter H. Williams
Mr. Doug McCurley
Mr. Louis H. Wilson
Mr. Donald C. Lutken
Dr. J. Daniel Mitchell

OCT 26 1979

Jerry: The enclosed was handdelivered (Federal Express)
December 3, 1979. I feel it is your area's concern.
Could you please check it out? Thanks.

Lee

has been determined
check E Dulie
re testing
FYI - this should
go to Sarah Lightner
since it is in reply
to owner notif.

- ① Jackson Ward →
- ② Bailey Okla
- ③ Beale St.

Responsible judgment

1. Do we have definitions of ~~the~~ intrusions?
- 2.

Asro / American Review Group ↔ other distinguished

Black historians →
 ethnic district →
 valid concept →
 have established. --

Public involvement - Jewish St
 Neighborhood Association.

What do the people
in the community think?

(44) Y P's

various streets,

some on side of Cohea
in project area

many ^{are} analogues of one basic letter

District

Northern boundary is good - plant is natural boundary, boundary behind houses based on age, integrity. Goes out to fortification to include good resources.

Eastern boundary -

South to Cohen is good

then to project boundary ok

→ Need to check block behind church
then ok.

→ School area spotty but some good bits

→ Bus station + up eastern boundary.

And mostly residential pre-1925
but w church + ~~the~~ oakley

above atwood to top of district.

4
Jackson, Mississippi

Dear Mr herrington,

In reply to tour letter (#663) concerning the Farish street Neighborhood Historic District, I would like to have iton record that I am in favor of my home being a part of an Historic district.

In the overall view point of our neighborhood in general, it is my opinion that our that no other area in the state of Mississippi could be more important than the Farish street neighborhood. Our neighborhood is the birth place of a number of significant families and individuals who have contributed much to the growth of the city of Jackson.

Yes, we want our neighborhood listed as an Historic District.

Mrs Louis B. Hudson

204 E. Lake



OCT 29 1979

[Faint, illegible text, possibly a list or report, spanning the lower half of the page.]

[Faint, illegible text at the bottom right of the page.]

Jackson, Mississippi

Dear Mr Herrington,

In reply to your letter (#663) concerning the Farish street Neighborhood Historic District, I would like to have it on record that I am in favor of home being a part of an Historic District.

In the overall view point of our neighborhood in general, it is my opinion that no other area in state of Mississippi could be more important than the Farish Street neighborhood. Our neighborhood is the birth place of a number of significant families and individuals who have contributed much to the growth of the city of Jackson. Yes, we want our neighborhood listed as an Historic District.

Thomas C. Queens

Jackson, Mississippi

Dear Mr. Harrison,

In reply to your letter (4433) concerning the
Farish Street Neighborhood Historic District, I
would like to have it on record that I am in favor of
more being a part of an Historic District.
In the overall view of our neighborhood
in general, it is my opinion that no other area
state of this kind could be more important than
the Farish Street Neighborhood. Our neighborhood
is the birth place of a number of significant families
and individuals who have contributed much to the
growth of the city of Jackson.
Yes, we want our neighborhood listed as an Historic
District.

1 bulk letter sent
es 10/30
OCT 29 1979

Jackson, Mississippi

Dear Mr Herrington,

In reply to your letter (#663) concerning the Farish street Neighborhood Historic District, I would like to have it on record that I am in favor of my home being a part of an Historic District.

In the overall view point of our neighborhood in general, it is my opinion that no other area in the state of Mississippi could be more important than the farishstreet neighborhood. Our neighborhood is the birth place of a number of significant families and individuals who have contributed much to growth of the city of Jackson.

Yes, we want our neighborhood listed as an Historic District.

Mrs Sallie Senior
225 East Covert St ~~St~~

Jackson, Mississippi

Dear Mr. Herrington,

In reply to your letter (4663) concerning the
Famous Street Neighborhood Historic District, I
would like to have it on record that I am in favor of
my home being a part of the Historic District.
In the overall view of our neighborhood
is general, it is my opinion that no other area in the
state of Mississippi could be more important than
the Famous Street neighborhood. Our neighborhood is
the birth place of a number of significant families
and individuals who have contributed much to the growth
of the city of Jackson.
Yes, we want our neighborhood listed as a Historic
District.

Miss Willie Thomas
2222 Central Ave. N.W.

THE NATIONAL REGISTER OF HISTORIC PLACES
OCT 29 1979

Jackson, Mississippi

Dear Mr Herrington,

In reply to your letter (#663) concerning the Farish Street Neighborhood Historic District, I would like to have it on record that I am in favor of home being a part of an Historic district.

In the overall view point of our neighborhood in general, it is my opinion that no other area in the state of Mississippi could be more important than the Farish street neighborhood. Our neighborhood is the birth place of a number of significant families and individuals who have contributed much to the growth of the city of Jackson.

Yes, we want our neighborhood listed as an Historic District.

Geo. A. Thomas 232 E. Cole St

Jackson, Mississippi

Dear Mr. Herrington,

In reply to your letter (4453) concerning the Parish Street Neighborhood Historic District, I would like to have it on record that I am in favor of some being a part of an Historic district. In the overall view point of our neighborhood in general, it is my opinion that no other area in the state of Mississippi could be more important than the Parish Street neighborhood. Our neighborhood is the birth place of a number of significant families and individuals who have contributed much to the growth of the city of Jackson. Yes, we want our neighborhood listed as an Historic District.

Res. A. Thomas
232 E. Cedar St

THE NATIONAL SYSTEM OF HISTORIC PLACES	
OCT 29 1979	
RECEIVED	
DATE RECEIVED	
INITIALS	

Jackson, Mississippi

Dear Mr. Herrington,

In reply to your letter (#663) concerning the Farish Street Neighborhood Historic District, I would like to have it on record that I am in favor of my home being a part of an Historic district.

In the overall view point of our neighborhood in general, it is my opinion that no other area in the state of Mississippi could be more important than the Farish street neighborhood. Our neighborhood is the birth place of a number of significant families and individuals who have contributed much to the growth of the city of Jackson.

Yes, we want our neighborhood listed as an Historic District.

Mrs. Pearl Bloodsaw
224 E. Cahoon St

Jackson, Mississippi

Dear Mr. Harrison,

In reply to your letter (10/23) concerning the
Farrish Street Neighborhood Historic District, I would
like to have it on record that I am in favor of
home rule as part of an historic district.
In the overall view point of our neighborhood
in general, it is my opinion that no other area in the
state of Mississippi could be more important than the
Farrish Street neighborhood. This neighborhood is the
birth place of a number of significant families and
individuals who have contributed much to the growth
of the city of Jackson.
Yes, we want our neighborhood listed as an Historic
District.

Mr. Paul Harrison
221 S. Capitol St.

THE NATIONAL SYSTEM OF HISTORIC PLACES	
OCT 29 1979	
DATE ACTION TAKEN	
REMARKS	

Jackson, Mississippi

Dear Mr Herrington,

In reply to your letter (#66) concerning the Farish Street Neighborhood District, I would like to have it on record that I am in favor of my home being a part of an Historic District.

In the overall view point of our neighborhood in general, it is my opinion that no other area in the state of Mississippi could be more important than the Farish street Neighborhood. Our neighborhood is the birth place of a number of significant families and individuals who have contributed much to the growth of the city of Jackson. Yes, we want our neighborhood listed as an Historic District.

Retha Johnson
221. East cohea street
Jackson Miss-

Jackson, Mississippi

Dear Mr. Herrington,

In reply to your letter (and) concerning the Farish Street Neighborhood District, I would like to have it on record that I am in favor of my home being a part of an Historic District. In the overall view point of our neighborhood in general, it is my opinion that no other area in the state of Mississippi could be more important than the Farish Street Neighborhood. Our neighborhood is the birth place of a number of significant families and individuals who have contributed much to the growth of the city of Jackson. Yes, we want our neighborhood listed as an Historic District.

John L. Johnson
221 East Cedar Street
Jefferson Hills

THE NATIONAL SYSTEM OF HISTORIC PLACES	
OCT 29 1979	
ATTACHED	
DATE ACTION TAKEN	
INITIALS	

Jackson, Mississippi

Dear Mr. Herrington,

In reply to your letter (#663) concerning the Farish street Neighborhood Historic District, I would like to have it on record that I am in favor of my home being a part of an Historic district.

In the overall view point of our neighborhood in general, it is my opinion that no other area in the state of Mississippi could be more important than the Farish street neighborhood. Our neighborhood is the birth place of a number of significant families and individuals who have contributed much to the growth of the city of Jackson.

Yes we want our neighborhood listed as an Historic District.

Bernice Calum
218 East Cohea St.
Jackson Miss.

Jackson, Mississippi

Dear Mr. Herndon,
In reply to your letter (4/23/79) concerning the
Farish street neighborhood Historic District, I would
like to have it on record that I am in favor of
some being a part of an Historic District.
In the overall view of our neighborhood in
general, it is my opinion that no other area in the
state of Mississippi could be more important than
the Farish street neighborhood. Our neighborhood is the
birth place of a number of significant families and
individuals who have contributed much to the growth
of the city of Jackson.
Yes we can and should have it listed as a Historic
District.

218 East Coffee St.
Jackson, Miss. 39201
Dorothy Coleman

DATE: NOV. 1, 1979	
OCT 29 1979	
INITIALS _____	

Jackson, Mississippi

Dear Mr. Herrington,

In reply to your letter (#663) concerning the Farisf street Neighborhood Historic District, I would like to have it on record that i am in favor of my home being a part of anHistoric district.

In the over all view point of our neighborhood in general, it is my opinion that no other area in the state of Mississippi could be more important than the Farish street neighborhood. Our neighborhood is the birth place of a number of significant families and individuals who have contributed much to the growth of the city of Jackson.

Yes, we want our neighborhood listed as an Historic District.

Stevella Adams
Lucy Adams
240 E. Coho St

Jackson, Mississippi

Dear Mr. Harrison,

In reply to your letter (4/24) concerning the
Garfield Street Neighborhood Historic District,
I would like to have an record that I am in
of a more being a part of the Historic District.
In the case of the lot of our neighborhood
in general, it is a matter that no other area in the
state of Mississippi would be more important than
the Garfield Street Neighborhood. Our neighborhood
the fifth place in the number of significant historic
and buildings are concentrated and to the
north of the city of Jackson.
Yes, we had our neighborhood listed as a
Historic District.

Very truly yours,
Lester Johnson

THE NATIONAL REGISTER OF HISTORIC PLACES	
OCT 29 1979	
DATE	
TIME	
DATE	
INITIALS	

4P
OFFICE PHONE 355-1239

Farish Street Neighborhood
Historic District
9-25-79

RES. PHONE 355-6419

Dr. R. O. Williams

PHYSICIAN AND SURGEON

603 N. FARISH STREET

JACKSON, MISS. 39202

Dr. R. O. Williams
339 E. Church St.
Jackson, MS 39202

RE: Farish St. Neighborhood Historic Dist.

I am interested having my
property listed.

Dr. R. O. Williams
MD

Farish Street Neighborhood
Historic District 9-25-79
BAKE BRITE, Inc. *(MS)*



AUTO - TRUCK PAINTING
FARM - OFFICE EQUIPMENT
HOME APPLIANCES
AUTO UPHOLSTERING

WHERE IT'S PAINTED RIGHT

P O BOX 3287 216 N. MILL ST
JACKSON, MISSISSIPPI
TELEPHONE 948-3884

October 3, 1979

Charles A. Herrington, (Attn: NOM)
Acting Keeper of the National Register
Heritage Conservation & Recreation Service
Department of the Interior, Pension Building
440 G. Street N.W.
Washington, D.C. 20243

Gentleman:

Re: Reply 663

We feel That this district should be listed in the
National Register of Historic Places, because of
construction, age and history of our community.

Yours truly,

A. W. Karlak

A. W. Karlak
Ester Inez Karlak
P. O. Box 3287
Jackson, Miss. 39207

FIG. 1. $\text{Fe}(\text{OH})_3$ and $\text{Fe}(\text{OH})_2$ concentrations in the water column.

OCT 9 1979

DATE ACQ'd: 7/8/02

INITIALS

DATE 21/01/2021

Farrish Street Neighborhood
Historic District
5-25-75

Dr. McVicker M. Coleman, Jr., B. S., D. D.

B. S. Shaw University, Raleigh, N. C.

D. D. Coleman College, Gibsland, La.

Box 592 - 105 Abney St., Minden, La. 71055

(7P)

(Mi)

10/4/79

Hon. Charles A. Herrington
Washington, D.C.

Dear Sir: I am very happy to hear
of recognition of my property in
Miss. Jackson. Will cooperate to the
fullest extent. Please advise me
on moves to make, I am

Sincerely
M. M. Coleman

OCT 10 1979

8/10/8

Farish Street Neighborhood
Historic District
9-25-79

October 5, 1979

SP MS
Mr. Charles A. Herrington
Acting Keeper of the National Register
Heritage Conservation and Recreation Service
Department of the Interior
Pension Building
440 G Street, N.W.
Washington, D.C. 20243
(Attn: NOM)

Re: 663
Farish Street Neighborhood Historic District

Dear Mr. Herrington:

As a property owner in the Farish Street Neighborhood Historic District, I have your letter of September 26, 1979. You indicate that our neighborhood has been nominated for listing in the National Register of Historic Places as a Historic District.

This is to advise that I favor listing this district in the National Register of Historic Places. I trust that your department will carefully consider this nomination, and we trust the nomination will receive favorable consideration.

We appreciate receipt of the material with your letter, and would also appreciate notification as to the outcome of this nomination.

Very sincerely yours,

Jimmie S. Foote
Mrs. J. S. Foote
847 Blair Street
Jackson, MS 39202

ls 10/18

THE NAT
DATE REC OCT 11 1979
INDEX
ENTER
ALL (0000)
LOG
INITIALS

48
Farish Street Neighborhood
Historic District
9-25-79

Jackson, Mississippi
October 20 1979

MS

Dear Mr. Herrington..

In reply to your letter (#663) concerning the Fa

ish Street Neighborhood Historic District, I would
like to have it on record that I am in favor of
my home being a part of an Historic district.

In the overall viewpoint of our neighborhood in
in general, it is my opinion that no other area
in the state of Mississippi could be more important
than the Farish street neighborhood. Our neighbor-
hood is the birth place of a number of significant
families and individuals who have contributed much
to the growth of the city of Jackson.

Yes we want our neighborhood listed as an Historic
District.

Callo Hampton
948 4792
John on miss

10/25

OCT 23 1979

RT 612

FF
Farish Street Neighborhood
Historic District
5-25-79

Jackson, Mississippi
October 20 1979

MS

Dear Mr. Herrington..

In reply to your letter (#663) concerning the Fa

ish Street Neighborhood Historic District, I would like to have it on record that I am in favor of my home being a part of an Historic district.

In the overall viewpoint of our neighborhood in general, it is my opinion that no other area in the state of Mississippi could be more important than the Farish street neighborhood. Our neighborhood is the birth place of a number of significant families and individuals who have contributed much to the growth of the city of Jackson.

Yes we want our neighborhood listed as an Historic District.

Mrs. Cary Louett
223 E. Church St
Jackson miss 39202.

OCT 25 1979

8/10/30

4/5
Jackson, Mississippi
October 20 1979

Dear Mr. Herrington..

Inreply to your letter (#663) concerning the Fa

ish Street Neighborhood Historic District, I would like to have it on record that I am in favor of my home being a part of an Historic district.

In the overall viewpoint of our neighborhood in general, it is my opinion that no other area in the state of Mississippi could be more important than the Farish street neighborhood. Our neighborhood is the birth place of a number of significant families and individuals who have contributed much to the growth of the city of Jackson.

Yes we want our neighborhood listed as an Historic District.

Mrs. Leona Rivers,
332 - East Church St 39202

OCT 29 1979

Jackson, Mississippi
October 20 1979

Dear Mr. Herrington..

Inreply to your letter (#563) concerning the Fa

ish Street Neighborhood Historic District, I would like to have it on record that I am in favor of my home being a part of an Historic district.

In the overall viewpoint of our neighborhood in general, it is my opinion that no other area in the state of Mississippi could be more important than the Farish street neighborhood. Our neighborhood is the birth place of a number of significant families and individuals who have contributed much to the growth of the city of Jackson.

Yes we want our neighborhood listed as an Historic District.

*Mrs Myrtle Johnson
222 E. Church St., 39202.*

*Jack Johnson
222 E. Church St 39202*

626 62 JCO
OCT 29 1979
U.S. AIR FORCE
HONOLULU, HAWAII

4P. Farish Street Neighborhood
Historic District 9-25-79

Jackson, Mississippi
October 20 1979

(MS)

Dear Mr, Herrington..

Inreply to your letter (#663) concerning the Fa

ish ~~Street~~ Neighborhood Historic District, I would like to have it on record that I am in favor of my home being a part of an Historic district.

In the overall viewpoint of our neighborhood in general, it is my opinion that no other area in the state of Mississippi could be more important than the Farish street neighborhood. Our neighborhood is the birth place of a number of significant families and individuals who have contributed much to the growth of the city of Jackson.

Yes we want our neighborhood listed as an Historic District.

Mrs Eulyn Kimbrough
122 W Lake St
Jackson Miss 39202.

10 10/25

HISTORIC PLACES	
OCT 23 1979	
FEDERAL BUREAU OF INVESTIGATION	
U.S. DEPARTMENT OF JUSTICE	
WASHINGTON, D.C. 20535	
INVESTIGATION OF _____	
BY _____	
DATE _____	
INITIALS _____	

4P
Farish Street Neighborhood
Historic District
9-25-79

Jackson, Mississippi
October 20 1979

MS

Dear Mr. Herrington..

In reply to your letter (#663) concerning the Fa

ish Street Neighborhood Historic District, I would
~~like~~ to have it on record that I am in favor of
my home being a part of an Historic district.

In the overall viewpoint of our neighborhood in
general, it is my opinion that no other area
in the state of Mississippi could be more important
than the Farish street neighborhood. Our neighbor-
hood is the birth place of a number of significant
families and individuals who have contributed much
to the growth of the city of Jackson.

Yes we want our neighborhood listed as an Historic
District.

Percy Stinagle
133 W. Cohea St.
Jackson Miss. 39202

THE NATIONAL REGISTER OF HISTORIC PLACES

DATE OCT 23 1979

NAME (ATTACHED)

ADDRESS (ATTACHED)

CITY (ATTACHED)

STATE (ATTACHED)

ZIP (ATTACHED)

INITIALS

10/10/25

Jackson, Mississippi
October 20 1979

Dear Mr. Herrington..

Inreply to your letter (#663) concerning the Fa-

ish Street Neighborhood Historic District, I would like to have it on record that I am in favor of my home being a part of an Historic district.

In the overall viewpoint of our neighborhood in general, it is my opinion that no other area in the state of Mississippi could be more important than the Farish street neighborhood. Our neighborhood is the birth place of a number of significant families and individuals who have contributed much to the growth of the city of Jackson.

Yes we want our neighborhood listed as an Historic District.

*Mrs. Elise M. Slaughter
216 E. Cohen Street*

OCT 29 1979

Jackson, Mississippi
October 20 1979

Dear Mr, Herrington..

In reply to your letter (#663) concerning the Far-

ish Street Neighborhood Historic District, I would like to have it on record that I am in favor of my home being a part of an Historic district.

In the overall viewpoint of our neighborhood in general, it is my opinion that no other area in the state of Mississippi could be more important than the Farish street neighborhood. Our neighborhood is the birth place of a number of significant families and individuals who have contributed much to the growth of the city of Jackson.

Yes we want our neighborhood listed as an Historic District.

Evelyn Lorie
232 E. Cohen

OCT 29 1979

ENTRIES

Jackson, Mississippi
October 20 1979

Dear Mr, Herrington..

In reply to your letter (#663) concerning the Fa-

ish Street Neighborhood Historic District, I would like to have it on record that I am in favor of my home being a part of an Historic district.

In the overall viewpoint of our neighborhood in general, it is my opinion that no other area in the state of Mississippi could be more important than the Farish street neighborhood. Our neighborhood is the birth place of a number of significant families and individuals who have contributed much to the growth of the city of Jackson.

Yes we want our neighborhood listed as an Historic District.

Harry Jones
209 E. Cohen St

201 29 1979

Jackson, Mississippi
October 20 1979

Dear Mr. Herrington..

In reply to your letter (#663) concerning the Fa-

ish Street Neighborhood Historic District, I would like to have it on record that I am in favor of my home being a part of an Historic district.

In the overall viewpoint of our neighborhood in general, it is my opinion that no other area in the state of Mississippi could be more important than the Farish street neighborhood. Our neighborhood is the birth place of a number of significant families and individuals who have contributed much to the growth of the city of Jackson.

Yes we want our neighborhood listed as an Historic District.

Dolores Sturgis
209 E. Cohee St

THE NATIONAL ARCHIVES
OCT 29 1979

Jackson, Mississippi
October 20 1979

Dear Mr. Herrington..

Inreply to your letter (#553) concerning the Fa-

ish Street Neighborhood Historic District, I would like to have it on record that I am in favor of my home being a part of an Historic district.

In the overall viewpoint of our neighborhood in in general, it is my opinion that no other area in the state of Mississippi could be more important than the Farish street neighborhood. Our neighborhood is the birth place of a number of significant families and individuals who have contributed much to the growth of the city of Jackson.

Yes we want our neighborhood listed as an Historic District.

Elizabeth Carter
208. E Cohea St

OCT 29 1979

Jackson, Mississippi
October 20 1979

Dear Mr, Herrington..

Inreply to your letter (#563) concerning the Fa-

ish Street Neighborhood Historic District, I would like to have it on record that I am in favor of my home being a part of an Historic district.

In the overall viewpoint of our neighborhood in general, it is my opinion that no other area in the state of Mississippi could be more important than the Farish street neighborhood. Our neighborhood is the birth place of a number of significant families and individuals who have contributed much to the growth of the city of Jackson.

Yes we want our neighborhood listed as an Historic District.

Mrs. Gregory L. Moore
213 East Cohee Street

207 29

yp
Farish Street Neighborhood
Historic District 6-25-79

MS

Jackson, Mississippi
October 20 1979

Dear Mr. Herrington..

In reply to your letter (#663) concerning the Fa

ish Street Neighborhood Historic District, I would like to have it on record that I am in favor of my home being a part of an Historic district.

In the overall viewpoint of our neighborhood in general, it is my opinion that no other area in the state of Mississippi could be more important than the Farish street neighborhood. Our neighborhood is the birth place of a number of significant families and individuals who have contributed much to the growth of the city of Jackson.

Yes we want our neighborhood listed as an Historic District.

Ruby Dawson
224 E. Davis St.

OCT 25 1979

DATE

REFERENCE

2/2/80

48
Farish Street ~~Historic~~ District
9-25-79

(MS)

Jackson, Mississippi
October 20 1979

Dear Mr. Herrington..

In reply to your letter (#663) concerning the Fa

ish Street Neighborhood Historic District, I would like to have it on record that I am in favor of my home being a part of an Historic district.

In the overall viewpoint of our neighborhood in general, it is my opinion that no other area in the state of Mississippi could be more important than the Farish street neighborhood. Our neighborhood is the birth place of a number of significant families and individuals who have contributed much to the growth of the city of Jackson.

Yes we want our neighborhood listed as an Historic District.

Mrs Willie R. Lanier
123 W. Davis St.
Jackson MS, 39202

THE DATE OF THE LAST PAGE
 OCT 23 1979
 DATE ACTION TAKEN
 INITIALS

grader

Jackson, Mississippi
October 20 1979

Dear Mr. Herrington..

Inreply to your letter (#663) concerning the Fa

ish Street Neighborhood Historic District, I would like to have it on record that I am in favor of my home being a part of an Historic district.

In the overall viewpoint of our neighborhood in general, it is my opinion that no other area in the state of Mississippi could be more important than the Farish street neighborhood. Our neighborhood is the birth place of a number of significant families and individuals who have contributed much to the growth of the city of Jackson.

Yes we want our neighborhood listed as an Historic District.

Mrs. Ruth C. Washington
305 Weyburn Street Hill
(305 Weyburn Hill) 39202

OCT 29 1962

Jackson, Mississippi
October 20 1979

Dear Mr. Herrington..

In reply to your letter (#553) concerning the Fa

ish Street Neighborhood Historic District, I would like to have it on record that I am in favor of my home being a part of an Historic district.

In the overall viewpoint of our neighborhood in general, it is my opinion that no other area in the state of Mississippi could be more important than the Farish street neighborhood. Our neighborhood is the birth place of a number of significant families and individuals who have contributed much to the growth of the city of Jackson.

Yes we want our neighborhood listed as an Historic District.

York Eugene Dater
306 - Dreyfus Hill 39202

OCT 29 1979

Jackson, Mississippi
October 20 1979

Dear Mr. Herrington..

In reply to your letter (#663) concerning the Fa

ish Street Neighborhood Historic District, I would like to have it on record that I am in favor of my home being a part of an Historic district.

In the overall viewpoint of our neighborhood in general, it is my opinion that no other area in the state of Mississippi could be more important than the Farish street neighborhood. Our neighborhood is the birth place of a number of significant families and individuals who have contributed much to the growth of the city of Jackson.

Yes we want our neighborhood listed as an Historic District.

L. O. Smith

822 Dryfus St 39202

THE [illegible]
OCT 29 1973

Jackson, Mississippi
October 20 1979

Dear Mr, Herrington..

Inreply to your letter (#663) concerning the Fa

ish Street Neighborhood Historic District, I would like to have it on record that I am in favor of my home being a part of an Historic district.

In the overall viewpoint of our neighborhood in general, it is my opinion that no other area in the state of Mississippi could be more important than the Farish street neighborhood. Our neighborhood is the birth place of a number of significant families and individuals who have contributed much to the growth of the city of Jackson.

Yes we want our neighborhood listed as an Historic District.

Melissie Jones
819 Dreyfus St 39202
city

OCT 29 1979

RECEIVED

YB
Jackson, Mississippi
October 20 1979

Dear Mr, Herrington..

Inreply to your letter (#553) concerning the Fa

ish Street Neighborhood Historic District, I would like to have it on record that I am in favor of my home being a part of an Historic district.

In the overall viewpoint of our neighborhood in general, it is my opinion that no other area in the state of Mississippi could be more important than the Farish street neighborhood. Our neighborhood is the birth place of a number of significant families and individuals who have contributed much to the growth of the city of Jackson.

Yes we want our neighborhood listed as an Historic District.

Mrs. Leola Gray
813 Dreyfus ST, 39262

OCT 29 1979

IRMS PLACES

48
Farish Street Neighborhood
Historic District
4-25-79

Jackson, Mississippi
October 20 1979

(MS)

Dear Mr. Herrington..

In reply to your letter (#663) concerning the Fa

ish Street Neighborhood Historic District, I would like to have it on record that I am in favor of my home being a part of an Historic district.

In the overall viewpoint of our neighborhood in general, it is my opinion that no other area in the state of Mississippi could be more important than the Farish street neighborhood. Our neighborhood is the birth place of a number of significant families and individuals who have contributed much to the growth of the city of Jackson.

Yes we want our neighborhood listed as an Historic District.

Louis Meunier
901 N Farish St
Jackson Miss

TO	
DATE	OCT 25 1979
FROM	
SUBJECT	
REMARKS	
INITIALS	

ac/0108

4P. Farish Street Neighborhood
Historic District
9-25-79

Jackson, Mississippi
October 20 1979

MS

Dear Mr. Herrington..

In reply to your letter (#663) concerning the Fa

ish Street Neighborhood Historic District, I would like to have it on record that I am in favor of my home being a part of an Historic district.

In the overall viewpoint of our neighborhood in general, it is my opinion that no other area in the state of Mississippi could be more important than the Farish street neighborhood. Our neighborhood is the birth place of a number of significant families and individuals who have contributed much to the growth of the city of Jackson.

Yes we want our neighborhood listed as an Historic District.

Mrs. Hazel B. Simon
917 N. Farish St.
Jackson, Miss.

THE NATIONAL REGISTER OF HISTORIC PLACES

DATE LISTED OCT 23 1979

RECORDING OFFICE (OPTIONAL)

DATE OF REVISION

REVISIONS

DATE ACTION TAKEN

INITIALS

se/4/79

36
Farish Street Neighborhood
Historic District

9-25-79
Jackson, Mississippi
October 20 1979

(MS)

Dear Mr. Herrington..

In reply to your letter (#663) concerning the Fa

ish Street Neighborhood Historic District, I would like to have it on record that I am in favor of my home being a part of an Historic district.

In the overall viewpoint of our neighborhood in general, it is my opinion that no other area in the state of Mississippi could be more important than the Farish street neighborhood. Our neighborhood is the birth place of a number of significant families and individuals who have contributed much to the growth of the city of Jackson.

Yes we want our neighborhood listed as an Historic District.

Mrs. Virginia Ella Barnes
920 N. Farish Street
Jackson, Mississippi 39202

THE RECORDS OF THE MISSING PLACES

OCT 23 1979

RECEIVED

52/01 28

48
Farish Street Neighborhood
Historic District
9-25-79

Jackson, Mississippi
October 20 1979

MS

Dear Mr. Herrington..

In reply to your letter (#663) concerning the Fa

ish Street Neighborhood Historic District, I would like to have it on record that I am in favor of my home being a part of an Historic district.

In the overall viewpoint of our neighborhood in general, it is my opinion that no other area in the state of Mississippi could be more important than the Farish street neighborhood. Our neighborhood is the birth place of a number of significant families and individuals who have contributed much to the growth of the city of Jackson.

Yes we want our neighborhood listed as an Historic District.

Viola Gray
955 N. Lamar Street
Jackson MS,
39202

8/10/30

the fact

OCT 25 1979

YP
Farish Street Neighborhood
Historic District
6-25-79

(108)

Jackson, Mississippi
October 20 1979

Dear Mr, Herrington..

Inreply to your letter (#663) concerning the Fa

ish Street Neighborhood Historic District, I would like to have it on record that I am in favor of my home being a part of an Historic district.

In the overall viewpoint of our neighborhood in general, it is my opinion that no other area in the state of Mississippi could be more important than the Farish street neighborhood. Our neighborhood is the birth place of a number of significant families and individuals who have contributed much to the growth of the city of Jackson.

Yes we want our neighborhood listed as an Historic District.

Mrs. Mattie L. Reese
943 N. Lamar St.
Jackson, Miss 39202

000 25 1979

02/01/79

pp
Farrish Street Neighborhood
Historic District
9-25-79

Jackson, Mississippi
October 20 1979

(MS)

Dear Mr. Herrington..

In reply to your letter (#663) concerning the Fa

ish Street Neighborhood Historic District, I would like to have it on record that I am in favor of my home being a part of an Historic district.

In the overall viewpoint of our neighborhood in general, it is my opinion that no other area in the state of Mississippi could be more important than the Farrish street neighborhood. Our neighborhood is the birth place of a number of significant families and individuals who have contributed much to the growth of the city of Jackson.

Yes we want our neighborhood listed as an Historic District.

Mrs Ollie Mae Brown
339 McKee St
Jackson, Miss 39202

OCT 25 1979

Date

INITIALS

28/01 of

4P

Farish Street Neighborhood
Historic District
9-25-79

(MS)

Jackson, Mississippi
October 20 1979

Dear Mr. Herrington..

In reply to your letter (#663) concerning the Fa

ish Street Neighborhood Historic District, I would like to have it on record that I am in favor of my home being a part of an Historic district.

In the overall viewpoint of our neighborhood in general, it is my opinion that no other area in the state of Mississippi could be more important than the Farish street neighborhood. Our neighborhood is the birth place of a number of significant families and individuals who have contributed much to the growth of the city of Jackson.

Yes we want our neighborhood listed as an Historic District.

Dudley Jacobs 333 Meke St. 39202
Jackson Miss

OCT 25 1979

10/25/79

Farish Street Neighborhood
Historic District
9-25-79

Jackson, Mississippi
October 20 1979

Dear Mr. Herrington..

In reply to your letter (#663) concerning the Fa

ish Street Neighborhood Historic District, I would like to have it on record that I am in favor of my home being a part of an Historic district.

In the overall viewpoint of our neighborhood in general, it is my opinion that no other area in the state of Mississippi could be more important than the Farish Street neighborhood. Our neighborhood is the birth place of a number of significant families and individuals who have contributed much to the growth of the city of Jackson.

Yes we want our neighborhood listed as an Historic District.

Daniel Tillman
313 McKee St.
Jackson Miss 39202

OCT 25 1979

08/01/80

Jackson, Mississippi
October 20 1979

Dear Mr. Herrington..

In reply to your letter (#663) concerning the Fa

ish Street Neighborhood Historic District, I would like to have it on record that I am in favor of my home being a part of an Historic district.

In the overall viewpoint of our neighborhood in general, it is my opinion that no other area in the state of Mississippi could be more important than the Farish street neighborhood. Our neighborhood is the birth place of a number of significant families and individuals who have contributed much to the growth of the city of Jackson.

Yes we want our neighborhood listed as an Historic District.

Margaret Stewart
322 E. Main Street
39202

11.3 OCT 29 1979

413
Jackson, Mississippi
October 20 1979

Dear Mr. Herrington..

In reply to your letter (#663) concerning the Fa

ish Street Neighborhood Historic District, I would like to have it on record that I am in favor of my home being a part of an Historic district.

In the overall viewpoint of our neighborhood in general, it is my opinion that no other area in the state of Mississippi could be more important than the Farish street neighborhood. Our neighborhood is the birth place of a number of significant families and individuals who have contributed much to the growth of the city of Jackson.

Yes we want our neighborhood listed as an Historic District.

Ernest Luckett

328 E. Monument St. 39202



Jackson, Mississippi
October 20 1979

Dear Mr, Herrington..

Inreply to your letter (#663) concerning the Fa

ish Street Neighborhood Historic District, I would like to have it on record that I am in favor of my home being a part of an Historic district.

In the overall viewpoint of our neighborhood in in general, it is my opinion that no other area in the state of Mississippi could be more important than the Farish street neighborhood. Our neighborhood is the birth place of a number of significant families and individuals who have contributed much to the growth of the city of Jackson.

Yes we want our neighborhood listed as an Historic District.

Mr. Mrs Robert Shannon
311. Emmonment St
Jackson miss 39202



4p's
Farish Street Neighborhood H.D.

9-25-79

Jackson, Mississippi
October 20 1979

MS

Dear Mr. Herrington..

In reply to your letter (#663) concerning the Fa

ish Street Neighborhood Historic District, I would like to have it on record that I am in favor of my home being a part of an Historic district.

In the overall viewpoint of our neighborhood in general, it is my opinion that no other area in the state of Mississippi could be more important than the Farish street neighborhood. Our neighborhood is the birth place of a number of significant families and individuals who have contributed much to the growth of the city of Jackson.

Yes we want our neighborhood listed as an Historic District.

Lena Lee Buckley
326 East Merment St.
(monument) 39202

OCT 29 1979

MEETING REPORT

OFFICE OF ARCHEOLOGY AND HISTORIC PRESERVATION

PROJECT: Fourth St. HD / Section 8 project area

LOCATION OF MEETING: NR

DATE: 10/25

STAFF MEMBER: DUBLE

DIVISION: NR

PARTICIPANT:

ORGANIZATION:

PHONE:

Registration + Landmarks staff; individuals from other divisions; Jerry Rogers

REPORT:

The nominated Fourth St. A.D. + proposed project area in Jackson were presented:

1. Summary of chronology
2. Studies of district
3. " project area

Nomination circulated, copy of State report on area done last year. Various issues were discussed — general question of eligibility of Birmingham neighborhoods; level of "architectural" significance here + whether many of the blys were in fact

Examples of styles or by types; level of integrity,
general period of building - really nineties
to 30's - most of the fabric; question of
how to handle post 1940's frame houses. Can't
small, read statement of significance

Consensus:

= Project area eligible as part of eligible
district

= Boundaries of district may be revised.

Jerry left us w/ specific series of questions
to answer in nomination review:

✓ 1) probable associative values - which
structures within the district

✓ 2) concentrations of bys by period -
concentrations of intrusions; areas of
integrity → definition of intrusions

✓ strong 3) assess community support, etc.

4) review in context of landmark
Black districts.

NOV 20 1979

Lightner 11-13-79
Shull 11-13-79
11-13-79
Rogers 11/9

Mr. John Hampton Stennis
Watkins, Pyle, Ludlam, Winter
& Stennis Attorneys at Law
P.O. Box 427
20th Floor, Deposit Guaranty Plaza
Jackson, Mississippi 39205

Dear Mr. Stennis:

Thank you for your inquiry of October 25, 1979, concerning the nomination of the Parish Street Neighborhood Historic District, Hinds County, Mississippi, to the National Register of Historic Places. At your request, the commenting period for this nomination has been extended until December 1, 1979.

The area surrounding the King Edward Hotel is included within the West Capitol Street Historic District. This nomination was received at the National Register on October 30, 1979, and we are currently preparing to notify property owners of the pending nomination. Property owners will be given 30 days to present written comments prior to professional review of the nomination at the National Register. We would be pleased to receive your statements concerning the nomination during the commenting period.

We appreciate your interest in these nominations.

Sincerely,

PAUL C. PRITCHARD

for Chris Therral Delaporte
Director

cc: Mississippi SHPO, Mr. Elbert Hilliard

bcc: Rogers-Deputy Associate for Cultural Programs/Director's R.F.

FHR: SLightner:mjd 343-6401

11/1/79

FHR: SLightner:mjd 343-6401

11/9/79

BASIC FILE RETAINED IN NR

HINDS COUNTY, MISSISSIPPI

661

NOV 7 1979

Mr. Phillip H. Schwartz
Attorney at Law
117 W. Capitol Street
Jackson, Mississippi 39201

Dear Mr. Schwartz:

Thank you for your letter of October 23, 1979, concerning the proposed listing of the Fairish Street Neighborhood Historic District, Hinds County, Mississippi, in the National Register of Historic Places.

The National Register will consider your comments during the review process and will provide a copy of your letter to the Mississippi State Historic Preservation Officer, Mr. Elbert Hilliard, Director, State of Mississippi, Department of Archives and History, P.O. Box 571, Jackson, Mississippi 39205. Although National Register regulations require that a property owner be given an opportunity to comment on a proposed nomination, an owner's permission is not required for listing.

Listing in the National Register is Federal recognition that a property possesses cultural value and is worthy of preservation. Once listed in the National Register, a property receives limited protection through comment by the Advisory Council on Historic Preservation on the effect of federally assisted projects on historic properties. Provisions of the Tax Reform Act of 1976 provide incentives for the rehabilitation of certain structures listed in the National Register and disincentives for their demolition. Listing has no other effect on the property. It does not affect the range of actions an owner can take as long as a Federal action is not involved.

If the Fairish Street Neighborhood Historic District is accepted for listing in the National Register, notice will be placed in the "Federal Register." If additional information is needed to complete the evaluation, or if it is determined that the property does not meet the National Register criteria for evaluation, the nomination will be returned to the State.

We appreciate your participation in the National Register commenting process.

Sincerely,

Carol D. Shull (Sgt.)

Carol D. Shull
Acting Keeper of the National Register

cc: Mississippi SHPO, Mr. Elbert Hilliard

bcc: Director's Reading File

FHR: SLightner:mjd 343-6401

BASIC FILE RETAINED IN NR

11/2/79

delivered 11-11-79
DUBIE 11-7-79

WATKINS PYLE LUDLAM WINTER & STENNIS

ATTORNEYS AT LAW

L. ARNOLD PYLE
WARREN V. LUDLAM, JR.
WILLIAM F. WINTER
MARVIN A. COHEN
ROBERT H. WEAVER
JOHN HAMPTON STENNIS
JOHN H. HOLLOMAN III
WILLIAM A. PYLE
JOHN G. GOURLAY, JR.
J. KANE DITTO
ERNEST G. TAYLOR, JR.
RANDALL B. WALL
DAVID B. GRISHMAN
C. ALTON PHILLIPS
WALKER W. JONES III
ROSS F. BASS, JR.

PETTON S. IRBY, JR.
JIM B. TOHILL
C. YORK CRAIG, JR.
DAVID L. MARTIN
JAMES L. JONES
ZACHARY TAYLOR III
DALTON M. MOUNGER
BETTY A. MORGAN
WILLIAM N. REED
RICHARD G. COWART
ANNE D. PORTER
OWEN P. LALOR
PETTON D. PROSPER
SENORA R. WILLIAMS
A. E. ELMORE

20TH FLOOR, DEPOSIT GUARANTY PLAZA
POST OFFICE BOX 427
JACKSON, MISSISSIPPI 39205
(601) 354-3456

November 30, 1979

Mr. Chris Therral Delaporte
Director of HCRS
Department of the Interior
440 G Street, N. E.
Washington, D. C. 20243

RE: Your reference #661

Dear Mr. Delaporte:

As we indicated in our letter of October 25, 1979, our client, the Jackson Redevelopment Authority, has requested that we formally comment to you concerning the proposed designation of a "Farish Street Neighborhood Historic District" in the City of Jackson. As the application for the proposed District indicates, the proposed District includes in excess of 700 structures occupying over 125 acres and encompasses a major portion of downtown Jackson. While it appears from the application that certain structures, or combinations of structures, included within the proposed District are of historical importance, a substantial portion of the structures included in the proposed District are less than 50 years old, have been moved from their original sites or have been renovated in a manner inconsistent with their original design. More importantly, a large percentage of the structures in the proposed District are substandard and a large part of the proposed District is a slum or blighted area.

On May 15, 1979, the City Council of the City of Jackson, after a public hearing on the matter, determined two areas in downtown Jackson to be slum areas or blighted areas or combinations thereof. The proposed District includes the major portion of the property included in one of those areas together with a small amount of property which had previously been declared to be a slum or blighted area. The proposed designation of this slum or blighted area as worthy of preservation is troubling. The City Council's designation was not undertaken lightly. At the public hearing comments were received from representatives of resident homeowners, tenants residing in the area, individuals

DEC 3 1979

Mr. Chris Therral Delaporte
November 30, 1979
Page Two

operating businesses in the area, absentee landlords and persons interested in commercial developments in the area. At the close of the hearing the mayor specifically asked if anyone present opposed the designation of the area as slum or blighted, and no objections were voiced.

Even if a building or an area has historical significance, it may have deteriorated to a condition in which it is not worthy of preservation. The information presented in the application does not, however, take the decadent state of many of the structures within the proposed District, or the blighted condition of much of the proposed District, into consideration. Certainly the effect of the proposed District as "slum preservation" is not desirable.

Additionally, the items of historical significance referenced in the application, while possibly justifying the designation of specific areas within the proposed District as historic districts or the designation of specific buildings as historic structures, do not justify designating the entire proposed District as a historic district. Clearly, the inclusion of hundreds of buildings of absolutely no historical significance within such a district is not justified.

36 C.F.R. §60.2 provides in part that "the National Register is . . . to be used . . . to indicate what properties should be considered for protection from destruction or impairment." In determining what structures should be considered for protection, the practical effect of designating an area as a historical district should be considered. While 36 C.F.R. §60.2 provides in part that the "National Register was designed to be and is administered as a planning tool without restraint upon private property interests," the effects of Internal Revenue Code provisions applicable to historic districts cannot be ignored. It is very likely that, in the event that the entire proposed District is declared to be a historical district, the present blighted conditions will be exacerbated by the actions of property owners who, to avoid the complications involved in altering or replacing substandard structures, will allow their properties to continue to decay. Moreover, it is inevitable that any revitalization of areas included in the proposed District will require the use of public funds to remove substandard structures, and we have been informed by the Mississippi Department of Archives and History that a minimum one-year delay will be incurred if any demolition activities are considered. Thus, the designation of the entire proposed District as a historic district is most likely to result in the continued decline of the area and the continued decay of any historic structures in the area.

Mr. Chris Therral Delaporte
November 30, 1979
Page Three


On the other hand, the designation of a compact area as a historic district or individual buildings as historic structures will facilitate the channeling of available funds into endeavors which will result in preservation of buildings and areas of historic significance and in general community improvement. It is vitally important, therefore, that specific areas or buildings be considered separately, so that the purposes of historical preservation and revitalization of blighted areas may be fulfilled.

For the foregoing reasons, we respectfully suggest that the application in its present form be rejected.

Sincerely,

WATKINS PYLE LUDLAM WINTER & STENNIS

By:


Zachary Taylor III

ZTIII/mas

10/11/79

DEC 6 1979

RECEIVED BY (NAME)

RECEIVED BY (NAME)

RECEIVED BY (NAME)

DATE ACTION TAKEN

INITIALS

U.S. DEPARTMENT OF THE INTERIOR
HERITAGE CONSERVATION AND RECREATION SERVICE

DATE 12/5

TELEPHONE REPORT

TIME OF CALL

AM
PM

1. CALL ☒ TO: ☐ FROM (Name)

Leon Rubis

2. ADDRESS (Tel. No. if needed)

601-961-2000

3. SUBJECT, PROJECT NO., ETC.

Jackson

4. DETAILS OF DISCUSSION

Discussed with him

- 1) Determination + its boundaries; process
- 2) ACHP process
- 3) pending NR nomination

NAME OF PERSON PLACING/RECEIVING CALL

RUBIE

TITLE

HIST.

OFFICE

U.S. DEPARTMENT OF THE INTERIOR
HERITAGE CONSERVATION AND RECREATION SERVICE

DATE

12/11

TELEPHONE REPORT

TIME OF CALL

AM
PM

1. CALL ☒ TO: ☐ FROM (Name)

Adele

2. ADDRESS (Tel. No. if needed)

MS SHPD

3. SUBJECT, PROJECT NO., ETC.

Fairish St, etc.

4. DETAILS OF DISCUSSION

Asked her what was happening?
She said situation had improved—
there was a potential for the city
to get \$ to give to neighborhood—

I told her nomination would
probably come back for revision—
we would discuss later. All relatively
minor concerns.

She asked about inclusion of project
area. I told her that would be on

NAME OF PERSON PLACING/RECEIVING CALL

DUBIE

TITLE

HIST

OFFICE

option they could consider - might depend on city's property, etc. Suggested that a later amendment would be easier + probably more efficient. Eligibility issue, at least, was settled.

U.S. DEPARTMENT OF THE INTERIOR
HERITAGE CONSERVATION AND RECREATION SERVICE

DATE

12/11/79

TELEPHONE REPORT

TIME OF CALL

AM
PM

1. CALL ☐ TO: ☒ FROM (Name)

Mary Ann Brunes

2. ADDRESS (Tel. No. if needed)

3. SUBJECT, PROJECT NO., ETC.

in Sen. Cochran's Office

4. DETAILS OF DISCUSSION

District in Jackson nominated
has a constituent (someone in the redology-
ment authority) who does not want this
area listed. I asked who — she said Thomas
Coble (?), a member of the Redev. Authority.
He did not want the area listed without someone
from DC having seen it.

I explained that I had been in Jackson
in September + had looked at the ^{proposed} district
and had met with Leo Stearns + Byron Ingram +
others from city + with State staff — city people are
concurrent with the procedures + aware of the

NAME OF PERSON PLACING/RECEIVING CALL

DUBIE

TITLE

HIST.

OFFICE

+ state's
nomination. I explained our review process, the fact
comment period had been extended + we are
only now involved in ^{detailed} professional review. Told her
that the basic issue of the presence of an eligible
resorce was resolved - questions related to level of
documentation, boundaries. Told her we expect to
make a decision by the end of the week, to
list, to ask for info, or to return for corrections.

I suggested she leave the constituent call me if
it would be helpful - I outlined job process
because constituent thought that nothing could be done
in area if listed. Gave her Kline's number.

DATE

12/12/79

TELEPHONE REPORT

TIME OF CALL

5:30

AM
PM1. CALL ☒ TO: ☐ FROM (Name)

Bob Bailey

2. ADDRESS (Tel. No. if needed)

601-354-7324

3. SUBJECT, PROJECT NO., ETC.

Farish Street

4. DETAILS OF DISCUSSION

I told him the nomination might come back for minor boundary changes - what problems would that cause?

Few, if any, he felt. State is committed to the nomination. He agreed a need existed for the nomination to be precise particularly given the amount of attention it was receiving.

ReDe authority is still concerned about this - also about East Capitol St. District - specific objections difficult to uncover.

NAME OF PERSON PLACING/RECEIVING CALL

DUBIE

TITLE

HIST.

OFFICE

We discussed other MS properties, Claron-
Vedger article.

I told him I would call Adele when
we had a decision — that there is
my tendency (to return for corrections) but
Oldham + Shull have not seen the
nomination + return sheet yet.

U.S. DEPARTMENT OF THE INTERIOR
HERITAGE CONSERVATION AND RECREATION SERVICE

TELEPHONE REPORT

DATE

12/12

TIME OF CALL

4:30

AM
PM

1. CALL ☒ TO: ☐ FROM (Name)

Mr. Taylor

2. ADDRESS (Tel. No. if needed)

601-354-3456

3. SUBJECT, PROJECT NO., ETC.

Faush Street

4. DETAILS OF DISCUSSION

He wanted to discuss Faush St — decision on project area, nomination.

He doesn't dispute that there is something here of significance — is concerned about size and implications of listing.

I outlined status of nomination — that we basically have said that an eligible entity exists + are reviewing appropriateness of the boundaries, textual information, etc., but City in terms of Federal projects has to deal with the reality that an

NAME OF PERSON PLACING/RECEIVING CALL

DUBRE

TITLE

HIST

OFFICE

historic district does exist there + the
longhouse issue remains—

Told him I could call him when
a decision is reached.

DATE

12/13

TELEPHONE REPORT

TIME OF CALL

AM
PM

1. CALL ☒ TO: ☐ FROM (Name)

Adele Cramer

2. ADDRESS (Tel. No. if needed)

3. SUBJECT, PROJECT NO., ETC.

Faugh Street

4. DETAILS OF DISCUSSION

We discussed the items on the return sheet, particularly the s.e. boundary of the district, + various options for treating it. She felt best solution was to draw fairly straight ~~E-W~~ line to include bus station, include lots + other 3 buildings. Other option would be to remove Amite entirely - she will have to do some thinking about choices + go out + look at the area.

She asked about the doc. men. I explained we would not ask them to include it in

NAME OF PERSON PLACING/RECEIVING CALL

DUBIE

TITLE

HIST -

OFFICE

revised nomination — particularly because of
owner notification changes in regulations
which would necessitate the whole mom.
going back to the review board — but
they could amend later if they wanted
to.

MEETING REPORT

OFFICE OF ARCHEOLOGY AND HISTORIC PRESERVATION

PROJECT:

Faith St

Anna Marie Barnes

LOCATION OF MEETING:

CALL

DATE:

12/17/79

STAFF MEMBER:

DUBIE

DIVISION:

PARTICIPANT:

ORGANIZATION:

PHONE: 224 - 5054

REPORT:

= CALLED TO TELL HER THAT FAITH ST.
GOING TO STATE FOR CORRECTION

(Tom Scott)

- Consistent hadn't called me? I told
her no. Told her we were returning the
nomination to SHPO for some revision, + didn't
know the time frame for resubmission.

= She said that in talking w/Scott it seemed he
had misunderstood implications of listing; that he
had thought Redev. Authority would be recommending

its jurisdiction to the Historical Commission

U.S. DEPARTMENT OF THE INTERIOR
HERITAGE CONSERVATION AND RECREATION SERVICE

TELEPHONE REPORT

DATE

12/19/79

TIME OF CALL

12:00

AM
PM

1. CALL ☒ TO: ☐ FROM (Name)

Zae Taylor

2. ADDRESS (Tel. No. if needed)

MS / Jackson

3. SUBJECT, PROJECT NO., ETC.

Furish St.

4. DETAILS OF DISCUSSION

left message with his secretary that
Furish St. H.D. was being returned
to state for revision of boundary -
he should call us or call them in
about a week for additional info.

NAME OF PERSON PLACING/RECEIVING CALL

DVBVE

TITLE

HIST

OFFICE

U.S. DEPARTMENT OF THE INTERIOR
HERITAGE CONSERVATION AND RECREATION SERVICE

DATE

12/19/79

TELEPHONE REPORT

TIME OF CALL

2:10

AM
PM

1. CALL ☒ TO: ☐ FROM (Name)

Leon Rubis

2. ADDRESS (Tel. No. if needed)

Jackson

601-961-7000

3. SUBJECT, PROJECT NO., ETC.

Faurot St.

4. DETAILS OF DISCUSSION

2:10 — not in. Left message for him to call.

3:30 — he called. I told him that the monument had been returned to State — we had asked for minor boundary revisions + some additional written documentation.

He asked if we were advising inclusion of project area — I said no in finite 87 area
not at present. Explained that changing notification procedures, lack of knowledge of city plans precluded this — altho we had talked w/State about treating area as

NAME OF PERSON PLACING/RECEIVING CALL

DOBIE

TITLE

HISTORIAN

OFFICE

an amendment, possibly, later.

What was time schedule? Told him to consult SHRD; when we got it back it would take up to 60 days (backlog date).

Were there any additional notifications to omitted property owners? Told him no. SHRD could resubmit when revised.

U.S. DEPARTMENT OF THE INTERIOR
HERITAGE CONSERVATION AND RECREATION SERVICE

TELEPHONE REPORT

DATE

2/12/80

TIME OF CALL

4:30

AM
PM

1. CALL ☐ TO: ☒ FROM (Name)

Adele Cramer

2. ADDRESS (Tel. No. if needed)

MS SHPO, etc

DOE

3. SUBJECT, PROJECT NO., ETC.

Faush Street, etc

Historic District history
Hinds Co. 3/13/80

4. DETAILS OF DISCUSSION

= No project in DOE area now

= CD \$ are being reallocated -
sewer work, etc.

= revolving loan fund for rehab
- but geared primarily to rehab

= code enforcement -

Road proposed = would sever upper
portion of district from lower

NAME OF PERSON PLACING/RECEIVING CALL

DUBIE

TITLE

HIST

OFFICE

TELEPHONE REPORT

DATE

3/10/80

TIME OF CALL

5:10

AM
PM

1. CALL ☒ TO: ☐ FROM (Name)

Bob Bailey

2. ADDRESS (Tel. No. if needed)

ms 8702

3. SUBJECT, PROJECT NO., ETC.

601-354-7326

Faith SA

4. DETAILS OF DISCUSSION

Bob + I discussed the changes to the nomenclature and the status of notification procedures. I explained Loe's recent thoughts on ^{possibly} need for notification in cases of substantial changes to nomenclature or where nom. was resubmitted after long delay.

Bob said he felt that notification was not necessary. District had been reduced; nomenclature was not "substantially revised" in his opinion. If this constituted a major revision, then State ^{+ program} was in trouble! — Lots of other noms. with similar changes have been listed.

States procedures had been followed properly. He would prefer not to have to bring this before the review board again; this would cause confusion + be counter-productive. Besides, State has a discretionary grant

NAME OF PERSON PLACING/RECEIVING CALL

DUBIE

TITLE

ALST

OFFICE

pending — needs this listed by the 15th.

I asked the date new back page was signed by Mr. Hilliard — he said 2/8/80. I asked Adele if she had recalculated the acreage — she said no; I told her I would do it with the calculator.

Said I would call + tell them if any problems.

Talked to Sally; she said in view of discretionary grant application + has most recent advice (Tuxedo Park) we should proceed.

U.S. DEPARTMENT OF THE INTERIOR
HERITAGE CONSERVATION AND RECREATION SERVICE

TELEPHONE REPORT

DATE

TIME OF CALL

AM
PM

1. CALL ☒ TO: ☐ FROM (Name)

Zoe Taylor

2. ADDRESS (Tel. No. if needed)

3. SUBJECT, PROJECT NO., ETC.

4. DETAILS OF DISCUSSION

Farish St N.H.D.
W. Capitol St H.D. - ref. to NR

3/10/80

Zach Taylor
601-354-3456

West Capitol ST. H.D. listed 3/14/80

NAME OF PERSON PLACING/RECEIVING CALL

DUBIE

TITLE

HUSB

OFFICE

ENTRIES IN THE NATIONAL REGISTER
MISSISSIPPI

STATE

Date Entered

MAR 13 1980

<u>Name</u>	<u>Location</u>
Pecan Grove	Church Hill vicinity Jefferson County
West Capitol Street Historic District	Jackson Hinds County
Kramertown Railroad Historic District	McComb Pike County
Farish Street Neighborhood Historic District	Jackson Hinds County

Also Notified

Honorable John C. Stennis

Honorable Thad Cochran
Honorable Jon C. Hinson

State Historic Preservation Officer
Mr. Elbert Hilliard
Director, State of Mississippi
Department of Archives and History
P.O. Box 571
Jackson, Mississippi 39205

NR

Byers/bjr

3/19/80

For further information, please call the National Register at (202)343-6401.

3/13/80
6:30pm

Rae -

Could you please give this your first attention today? State is very anxious to get listed; must be on Friday because of discretionary grant application + I don't want problems to come up.

Would you (or Patrick maybe) please call Zachary Taylor (see attached). He is redevelopment authority lawyer - probably wants to know the status. (West Capitol St; also in Jackson, is in your in box to sign on too)

354-7326

When listed, someone needs to call Congressional offices and ^(Bob Bailey or Adele Gamen) SHOC to notify. Maybe Patrick can do that.

at 232-3713 all day. Please
have any questions.

5054 → 3244-
6253
5865 3/21
Thad Cochran
John C. Stennis
Jon Hinson

U.S. DEPARTMENT OF THE INTERIOR
HERITAGE CONSERVATION AND RECREATION SERVICE

TELEPHONE REPORT

DATE

3/13/80

TIME OF CALL

AM
PM

1. CALL ☒ TO: ☐ FROM (Name)

2. ADDRESS (Tel. No. if needed)

3. SUBJECT, PROJECT NO., ETC.

Fairish Street Neighborhood Historic District - Hinds Co. Ms.

4. DETAILS OF DISCUSSION

I called the congressional offices, the SHPO, and Zach Taylor and informed them that this district is listed.

NAME OF PERSON PLACING/RECEIVING CALL

TITLE

OFFICE

DATE 3/13/80
TIME OF CALL 4:00 PM

TELEPHONE REPORT

1. CALL ☒ TO: ☐ FROM (Name)

Adele Cramer

2. ADDRESS (Tel. No. if needed)

MS SHPD

3. SUBJECT, PROJECT NO., ETC.

Faush St

4. DETAILS OF DISCUSSION

- ① I told her acreage on back of form should read "125". She will correct the States copy.
- ② I asked her about the sketch map. She said we had not returned it to State. I asked her to go over the new VBD with me so we could translate it to our map. We did this. I told her I would correct #s of properties 682-695 to correspond with revision; asked her to send us a photocopy of their map for our records.
- ③ No structures were removed in the Roach St. area; only 5 were in other sector.

NAME OF PERSON PLACING/RECEIVING CALL

DOBIE

TITLE

ASST

OFFICE

U.S. DEPARTMENT OF THE INTERIOR
HERITAGE CONSERVATION AND RECREATION SERVICE

DATE

4/2/80

TELEPHONE REPORT

TIME OF CALL

AM
PM

1. CALL ☐ TO: ☒ FROM (Name)

Norman Chronister

2. ADDRESS (Tel. No. if needed)

MS SHPO

3. SUBJECT, PROJECT NO., ETC.

Fairish St

4. DETAILS OF DISCUSSION

They want to notify each property owner on Fairish St — need to verify what is in, what is out — their records are confusing. I told him we would get info together + call to verify w/him what we believed was in, out.

4/3

He called back — they had gone thru their file + found revised material, but he wanted to check with us anyway — I got file + read him 7/56, 7, 8 from revised nom. that is what he has. They plan to notify all owners in the district + out are not concerned about the owners of vacant land which was excluded, tho.

NAME OF PERSON PLACING/RECEIVING CALL

DUBIE

TITLE

HIST.

OFFICE



STATE OF MISSISSIPPI
DEPARTMENT OF ARCHIVES AND HISTORY
P. O. BOX 571
JACKSON, MISSISSIPPI 39205

BOARD OF TRUSTEES

WILLIAM F. WINTER, PRESIDENT
JOHN K. BETTERS WORTH
ARCH DALRYMPLE III
FRANK E. EVERETT, JR.
MRS. MITCHELL ROBINSON
ESTUS SMITH
EVERETTE TRULY
THOMAS H. WATKINS
SHERWOOD W. WISE
ELBERT R. HILLIARD
DIRECTOR

May 29, 1980

Boundary Increase

Mr. Charles Herrington
Chief of Registration
National Register of Historic Places
Heritage Conservation and Recreation Service
Department of the Interior
440 G Street, N.W.
Washington, D.C. 20242

Dear Mr. Herrington:

We are pleased to enclose, herewith, the necessary nomination forms, map, and photographs for the Farish Street Neighborhood Historic Proposed Amendment Area, Hinds County, Mississippi.

The Farish Street Area was approved for nomination by the Mississippi Historic Preservation Professional Review Board at its meeting on May 22, 1980. The area is located in the Fourth Congressional District of Congressman Jon Hinson.

We trust that you will find the enclosed forms in order and will let us hear from you at your convenience.

Sincerely,

Elbert R. Hilliard

Elbert R. Hilliard
State Historic Preservation Officer

ERH/gj

enclosures

