

UNITED STATES DEPARTMENT OF THE INTERIOR  
NATIONAL PARK SERVICE

PH0682241

FOR NPS USE ONLY  
RECEIVED AUG 14 1978  
DATE ENTERED OCT 8 1978  
DATA SHEET

**NATIONAL REGISTER OF HISTORIC PLACES  
INVENTORY -- NOMINATION FORM**

SEE INSTRUCTIONS IN *HOW TO COMPLETE NATIONAL REGISTER FORMS*  
TYPE ALL ENTRIES -- COMPLETE APPLICABLE SECTIONS

**1 NAME**

HISTORIC

AND/OR COMMON

Barrio Libre

**2 LOCATION**

STREET & NUMBER

bounded roughly by 14th St., Stone, 19th St., & Osborne

NOT FOR PUBLICATION

CITY, TOWN

CONGRESSIONAL DISTRICT

Tucson

VICINITY OF

2

STATE

CODE

COUNTY

CODE

Arizona

04

Pima

019

**3 CLASSIFICATION**

CATEGORY	OWNERSHIP	STATUS	PRESENT USE
<input checked="" type="checkbox"/> DISTRICT	<input type="checkbox"/> PUBLIC	<input checked="" type="checkbox"/> OCCUPIED	<input type="checkbox"/> AGRICULTURE <input type="checkbox"/> MUSEUM
<input type="checkbox"/> BUILDING(S)	<input type="checkbox"/> PRIVATE	<input checked="" type="checkbox"/> UNOCCUPIED	<input checked="" type="checkbox"/> COMMERCIAL <input type="checkbox"/> PARK
<input type="checkbox"/> STRUCTURE	<input checked="" type="checkbox"/> BOTH	<input checked="" type="checkbox"/> WORK IN PROGRESS	<input checked="" type="checkbox"/> EDUCATIONAL <input checked="" type="checkbox"/> PRIVATE RESIDENCE
<input type="checkbox"/> SITE	<b>PUBLIC ACQUISITION</b>	<b>ACCESSIBLE</b>	<input type="checkbox"/> ENTERTAINMENT <input checked="" type="checkbox"/> RELIGIOUS
<input type="checkbox"/> OBJECT	<input type="checkbox"/> IN PROCESS	<input checked="" type="checkbox"/> YES: RESTRICTED	<input checked="" type="checkbox"/> GOVERNMENT <input type="checkbox"/> SCIENTIFIC
	<input type="checkbox"/> BEING CONSIDERED	<input checked="" type="checkbox"/> YES: UNRESTRICTED	<input type="checkbox"/> INDUSTRIAL <input type="checkbox"/> TRANSPORTATION
		<input type="checkbox"/> NO	<input type="checkbox"/> MILITARY <input type="checkbox"/> OTHER:

**4 OWNER OF PROPERTY**

NAME

Multiple

STREET & NUMBER

CITY, TOWN

STATE

VICINITY OF

**5 LOCATION OF LEGAL DESCRIPTION**

COURTHOUSE,  
REGISTRY OF DEEDS, ETC.

Pima County Courthouse

STREET & NUMBER

115 North Church

CITY, TOWN

STATE

Tucson

Arizona

**6 REPRESENTATION IN EXISTING SURVEYS**

TITLE

El Tiradito (Wishing Shrine), National Register of Historic Places

DATE

16 March 1976

FEDERAL  STATE  COUNTY  LOCAL

DEPOSITORY FOR  
SURVEY RECORDS

State Parks

CITY, TOWN

STATE

Phoenix

Arizona

# 7 DESCRIPTION

CONDITION		CHECK ONE	CHECK ONE
<input checked="" type="checkbox"/> EXCELLENT	<input checked="" type="checkbox"/> DETERIORATED	<input type="checkbox"/> UNALTERED	<input checked="" type="checkbox"/> ORIGINAL SITE
<input checked="" type="checkbox"/> GOOD	<input checked="" type="checkbox"/> RUINS	<input checked="" type="checkbox"/> ALTERED	<input type="checkbox"/> MOVED      DATE _____
<input checked="" type="checkbox"/> FAIR	<input type="checkbox"/> UNEXPOSED		

## DESCRIBE THE PRESENT AND ORIGINAL (IF KNOWN) PHYSICAL APPEARANCE

The Barrio Libre is an approximate rectangle bounded by South Stone on the East and Samaniego & Osborne Avenues on the west; and 14th (Cushing) and 19th Streets on the north and south. Cross streets, running east and west, are Simpson, Kennedy, 17th Street, and 18th Street. The interior north-south arteries are Meyer, Convent, and Main.

### Density

Density was great throughout the district during its period of highest development, 1885-1900, with cheek-to-jowl rows of adobes, some wall-sharing. That density exists from 300 to 350 South Convent, also from 441 to 517 South Convent and from 440 to 506 South Convent. There are clusters of row houses within the district, but the density of the streets is presently broken by pockets of vacant lots or ruins. Most frequent occurrence of voids is from 380 to 486 South Meyer Avenue. The south side of Simpson, from Meyer to Main Avenue is nearly vacant, and the south end of the block along 17th Street between Main and Meyer Avenues is occupied only by the corner market at 600 Meyer Avenue. Density is minimal in the blocks to the south, with voids occurring along Meyer between 17th and 18th Streets and 18th Street between Meyer and Main Avenues. Density lessens along the eastern border of the district, and to a certain extent along the western and southern borders, where detached buildings are set back in larger lots.

### Styles--Facade Lines and Other Physical Relationships--Plantings

The major building style found in the Barrio is the Sonoran Adobe, either with flat roof or added hipped or gable roof. The adobes were either rows of dwellings, often an entire block in length, or just two or three units. These were set flush with the property lines and presented a regular facade line of abstract geometric buildings of human scale, broken only by the roof lines and the few openings.

There is a tradition of building activity in the block interiors of the Barrio. These spaces were utilized and developed. 135 West Simpson (S-22), in the lower block center, dates before 1883 as a dwelling, and in most of the interiors there are extensions of the adobes which front the street. There are also many examples of adobes sited within the blocks which are smaller and less important than that at 135 West Simpson.

### GENERAL DESCRIPTION OF STYLE ACCORDING TO SCALE, MATERIALS, AND OTHER CHARACTERISTICS

Walls are about two feet thick and made of adobe bricks of sand, clay, water, and binding of manure and straw. Foundations consist of volcanic basalt from the Tucson Mountains, to the west of the district. Adobe bricks were formed and dried in egg crate-like molds. Because of their lack of structural strength, the walls were seldom more than a single-story in height, and in the Barrio they were exclusively single-story. While adobes were early stuccoed with a mud plaster in neighborhoods north of the Barrio, adobes in the Barrio remained exposed until about the 1890s.

The roofs of vigas and saguaro ribs were slightly sloped to encourage rain runoff through the canales. The canales extended through the parapet walls to prevent water from washing away the perishable adobe material. The roof assemblage was covered with layers of mud and straw, and viga ends were confined within the thick walls.

Room sizes were determined by the length of available beams. Floors were packed, dampened earth and most walls were without whitewash. Openings were limited in size by the weight of the adobe and the load bearing and spanning capacities of timber lintels. They were located at or near wall centers in order to leave corners intact for maximum strength.

The openings were wood-trimmed, more elaborately so after the availability of dimensioned lumber and factory trim. Windows were often grilled, and glass appeared in Tucson after 1865, but glazing was a decided luxury

# 8 SIGNIFICANCE

PERIOD	AREAS OF SIGNIFICANCE -- CHECK AND JUSTIFY BELOW			
<input type="checkbox"/> PREHISTORIC	<input type="checkbox"/> ARCHEOLOGY-PREHISTORIC	<input type="checkbox"/> COMMUNITY PLANNING	<input type="checkbox"/> LANDSCAPE ARCHITECTURE	<input type="checkbox"/> RELIGION
<input type="checkbox"/> 1400-1499	<input type="checkbox"/> ARCHEOLOGY-HISTORIC	<input type="checkbox"/> CONSERVATION	<input type="checkbox"/> LAW	<input type="checkbox"/> SCIENCE
<input type="checkbox"/> 1500-1599	<input type="checkbox"/> AGRICULTURE	<input type="checkbox"/> ECONOMICS	<input type="checkbox"/> LITERATURE	<input type="checkbox"/> SCULPTURE
<input type="checkbox"/> 1600-1699	<input checked="" type="checkbox"/> ARCHITECTURE	<input type="checkbox"/> EDUCATION	<input type="checkbox"/> MILITARY	<input type="checkbox"/> SOCIAL/HUMANITARIAN
<input type="checkbox"/> 1700-1799	<input type="checkbox"/> ART	<input type="checkbox"/> ENGINEERING	<input type="checkbox"/> MUSIC	<input type="checkbox"/> THEATER
<input checked="" type="checkbox"/> 1800-1899	<input type="checkbox"/> COMMERCE	<input type="checkbox"/> EXPLORATION/SETTLEMENT	<input type="checkbox"/> PHILOSOPHY	<input type="checkbox"/> TRANSPORTATION
<input checked="" type="checkbox"/> 1900-	<input type="checkbox"/> COMMUNICATIONS	<input type="checkbox"/> INDUSTRY	<input type="checkbox"/> POLITICS/GOVERNMENT	<input checked="" type="checkbox"/> OTHER (SPECIFY) Urban Form
		<input type="checkbox"/> INVENTION		

SPECIFIC DATES

BUILDER/ARCHITECT

## STATEMENT OF SIGNIFICANCE

The Barrio Libre has played an important role in the development of Tucson as the city's major Spanish-speaking neighborhood and remains a significant area whose architecture (primarily Hispanic, but also Anglo, in heritage) is basically unchanged from its territorial appearance. The district has survived because it has been overlooked by the city and has not been affected by post World War II progress. The original Spanish-speaking culture of this multi-heritage district has prevailed to the present day. The Anglo-Saxons, Russian and German Jews, Italians, and later Chinese who settled in the Barrio adopted Spanish as the language for both trade and social purposes.

## ORIGINS

The earliest known habitation of Tucson was the pre-historic Indian Pithouse, dating between A.D. 700-900, when it was one of a probable number of Hohokam (desert culture) Indian village huts. The first and major European settlement came with the founding of the Presidio of San Agustin del Tucson, in 1775/76, when the fort became a northern link in the Spanish Crown's chain of establishments in the New World. Both the pithouse and Presidio were located in the present El Presidio Historic District of Tucson. The Presidio's establishment marked the beginning of settlement of Tucson as a non-Indian community, and this included the Barrio located south of the fortress. The Presidio perpetuated the social and economic supremacy of military officers and clergy in New Spain and, most important to Tucson and the Barrio district, it provided security for settlement.

The Presidio gate opened to Main Street,

the major thoroughfare for trade and shipping and the northern extension of the Camino Real from Mexico City. It was the only through street and Tucson's first business district. That business center extended south to the Eagle Milling Company, located near the northwest corner of the Barrio Historico, at Main and Cushing. Erected in 1870, the flour mill was one of the city's earliest and most important industries and was owned by two important citizens, E.N. Fish and, later, Leo Goldschmidt (see El Presidio Historic District, 1976).

Of Main Street, early Arizona educator John Spring had this to say:

The one street of Tucson was fairly bubbling with life and motion. Its whole length was taken up with a long train of Army wagons and prairie schooners, carrying flour from Sonora, Mexico...this place was the chief Depot of supplies for all the military posts of Southern Arizona. (Spring, 1966, p. 46)

The most significant factor in the settlement of the Barrio and of Tucson as a whole was the establishment of the Presidio, for it provided job opportunities previously unknown in the community and protection from Apache attack. Sobaipuri Indians came in from the communal Mission Fields below Sentinel Peak (then a lookout and now known as "A" Mountain) and began to build dwellings near the Presidio and work for the military installation. Inter-marriage occurred and Mestizo families settled outside the Presidio walls. Families drifted southward and established homes in today's Barrio district. Some Indians may have moved directly toward the Barrio from the Convent's Mission Fields along Mission Lane, for there was an important water supply, a large spring, just below the intersection of Mission Lane

# 9 MAJOR BIBLIOGRAPHICAL REFERENCES

See continuation sheet.

# 10 GEOGRAPHICAL DATA

ACREAGE OF NOMINATED PROPERTY 77

UTM REFERENCES

SEE CONTINUATION SHEET.

A	<input type="text"/>	<input type="text"/>	<input type="text"/>
	ZONE	EASTING	NORTHING

B	<input type="text"/>	<input type="text"/>	<input type="text"/>
	ZONE	EASTING	NORTHING

VERBAL BOUNDARY DESCRIPTION

See continuation sheet.

LIST ALL STATES AND COUNTIES FOR PROPERTIES OVERLAPPING STATE OR COUNTY BOUNDARIES

STATE	CODE	COUNTY	CODE
STATE	CODE	COUNTY	CODE

# 11 FORM PREPARED BY

NAME / TITLE

Tim Fisher, Dale Frens, Janet Stewart

Contract Researchers

ORGANIZATION

Arizona State Parks Board

DATE

September 26, 1977

STREET & NUMBER

1688 West Adams

TELEPHONE

(602) 271-4174

CITY OR TOWN

Phoenix

STATE

Arizona 85007

# 12 STATE HISTORIC PRESERVATION OFFICER CERTIFICATION

THE EVALUATED SIGNIFICANCE OF THIS PROPERTY WITHIN THE STATE IS:

NATIONAL

STATE

LOCAL

As the designated State Historic Preservation Officer for the National Historic Preservation Act of 1966 (Public Law 89-665), I hereby nominate this property for inclusion in the National Register and certify that it has been evaluated according to the criteria and procedures set forth by the National Park Service.

STATE HISTORIC PRESERVATION OFFICER SIGNATURE

*Dorothy H. Hall* 8-10-78

TITLE

SHPO

DATE

FOR NPS USE ONLY

I HEREBY CERTIFY THAT THIS PROPERTY IS INCLUDED IN THE NATIONAL REGISTER

ATTEST

KEEPER OF THE NATIONAL REGISTER

DATE

10/10/78

KEEPER OF THE NATIONAL REGISTER

DATE

10/16/78



UNITED STATES DEPARTMENT OF THE INTERIOR  
NATIONAL PARK SERVICE

**NATIONAL REGISTER OF HISTORIC PLACES  
INVENTORY -- NOMINATION FORM**

FOR NPS USE ONLY	
RECEIVED	AUG 19 1978
DATE ENTERED	AUG 19 1978

CONTINUATION SHEET Barrio Libre      ITEM NUMBER 2      PAGE 1

---

THE DISTRICT'S LOCATION

Inclusive Street Numbers within the Barrio Libre

South 9th Avenue: 526-536  
South Stone: 376-574  
South Main Avenue: 221-803  
South 8th Avenue: 536-616  
South Convent Avenue: 300-610  
South Rubio: 503-708  
South Meyer Avenue: 201-685  
South 7th Avenue: 710-726  
West 14th (Cushing) Street: 38-342  
West Simpson Street: 24-209  
West Kennedy Street: 29-235  
West 17th Street: 19-329  
West 18th Street: 25-438  
South 10th: 808-837  
South Coleta: 829  
South Osborne: 733

UNITED STATES DEPARTMENT OF THE INTERIOR  
NATIONAL PARK SERVICE

**NATIONAL REGISTER OF HISTORIC PLACES  
INVENTORY -- NOMINATION FORM**

FOR NPS USE ONLY	
RECEIVED	AUG 14 1978
DATE ENTERED	OCT 18 1978

CONTINUATION SHEET Barrio Libre      ITEM NUMBER 7      PAGE 1

in the windows.

Exterior doors were recessed to the inner surface of the wall, forming a stoop, and windows were set flush with the exterior wall so that a deep sill resulted and became a characteristic of interiors. Windows were usually double hung.

Toldos were frequently seen in the Barrio. This light-weight timber canopy was attached to the adobe walls and was usually supported by timber posts to provide shade at entrances and windows. Toldos were used along the public street facades as well as in the rear garden or patio, and are still seen today, especially at corner entrances.

Plans were simply a string of contiguous rooms running from street to patio or, in larger dwellings, an L or U-shaped form. Through these ran the ubiquitous zaguan or center hall, a multi-purpose room and breezeway. Rooms extended from the hall, there being no traffic between rooms. Corner fireplaces were numerous, and many have been salvaged in Barrio rehabilitation. Interiors were furnished in the simplest manner with only mats upon the floor for sleeping, tables and chairs of simplest construction. Madonnas were present in each room. Published catalogues had a profound influence upon Tucson. After the 1880 arrival of the railroad provided easy access to these and copy books, the town became more Anglicized with shipments of wall paper, carpets, and furniture.

**Hybrid Styles:** The Early and Late-Transitional buildings were developed from the flat-roofed adobe of Sonoran tradition. The Early Transitional house was topped by a gabled roof and sometimes shingled. This roof was an original component, not an addition as was the roof of the Transformed-Sonoran. The Late-Transitional buildings were actually the most compatible with the hot arid climate. Still built of adobe walls, they were capped with a hipped or pyramidal wood-frame roof, sometimes covered with sheet metal, which swept beyond the wall and gave greatest sun protection. The Late-Transitional house was fronted with a deep porch and was set back within its lot.

Through the importation of new materials, copy books, and further availability of craftsmen, the railroad made possible the introduction of Queen Anne and American Victorian, or Anglo-Territorial, buildings. In the Barrio, these occur predominantly along the eastern fringe of the district, Stone Avenue, which borders Armory Park Historic District (see Armory Park Historic District National Register nomination) and relates historically and architecturally to that district. The majority of the residents along Stone Avenue and the eastern portions of the cross streets were associated with the railroad (Armory Park was a railroad-oriented district) and most of the buildings are Victorian. Deep eaves overhang fired brick walls. Segmental arches & doors with side- and overlights of beveled glass signal the arrival of eastern materials and details. Multi-material facings include the fish scale shingles of gables. Painted wood trim predominates. Still, there is the occasional Victorian building of adobe, emphasizing the importance of adobe as a building material in the Barrio.

The Barrio includes numerous examples of Early Twentieth Century Commercial Style buildings and a number of Bungaloids and some rather poorly built Mission Revivals. The craftsmanship and scale of the Mission Style buildings in the Barrio are both less than that found in El Presidio District. Those in El Presidio were built within ten years of the popularization of the style. Those in the Barrio came later, between 1930 and 1940, and were poorer quality, small copies of the high style El Presidio homes.

UNITED STATES DEPARTMENT OF THE INTERIOR  
NATIONAL PARK SERVICE

**NATIONAL REGISTER OF HISTORIC PLACES  
INVENTORY -- NOMINATION FORM**

FOR NPS USE ONLY	
RECEIVED	AUG 1 1978
DATE ENTERED	978

CONTINUATION SHEET Barrio Libre      ITEM NUMBER 7      PAGE 2

The Bungalow is a small and economical house characterized by a full-width front porch, gently sloped gable roofs, and deeply overhanging eaves. Popularized in the first two decades of the 20th century and identified with California, they are found in the eastern and southern portions of the Barrio where much of the 1930s and 1940s buildings occurred.

Scale of the buildings throughout the district remains small and color is primarily an earth tone stucco, broken only by the occasional red brick of painted Queen Anne. Decoration consists of wood trim, white, or a now-faded Victorian green. There is a horizontality to the district resulting from the contiguous row houses, broken in profile only by existing voids. Only the few two-story buildings along Stone Avenue introduce a sense of verticality.

Workmanship of the adobes is varied. There are those, primarily ones already selected for rehabilitation, of a high degree of craftsmanship with fine wood trim. Others exhibit lesser workmanship. Queen Anne, Anglo-Territorial, and Early Twentieth Century buildings vary in craftsmanship and range from well-built structures with well-chosen ornamentation to lesser ones lacking in craftsmanship and detailing.

Facade lines remain regular throughout the adobe row houses, there being no setback. Several transitional adobe houses and later style buildings are set back about 20 to 30 feet and may follow the same setback along the entire block. Adobes with no setback also exist at random among the later style buildings with setback, creating an irregular facade line.

There are no parks or planned green spots--the streets serve as the Barrio's parks. The only planned park was Carrillo's Gardens west of the northwest corner of the district, but that ceased with the building of Carrillo School on the Gardens site in 1930. Streets are loosely planned, although many still bend.

Plantings in the district include chinaberry, tamarisk (salt cedar), rhuslancia, cottonwood, fruitless mulberry, palm, and pepper trees. The major shrubs seen are oleander, elderberry, and mesquite.

During the period of the district's greatest development, 1885-1900, buildings were entirely adobe. Density was thick along Cushing (14th) and the northern portions of Meyer and Convent and the cross street, Simpson. The major aspect of the early appearance of the district, as compared with its appearance today, is that buildings were mostly cheek-to-jowl, voids were filled in with new adobes. Buildings of the turn-of-the-century, the 30s and 40s, and the few alterations (some considered intrusions) constitute the major difference between the district during its most formative and significant years and the present. The fabric of the district, the character, has not been changed.

Building types found in the district are primarily residential, although there are churches as well as commercial buildings. One of the three churches has been secularized, and commercial usage includes a tortilla factory and two large Chinese-owned grocery markets. There are numerous offices, particularly in the rehabilitated and new buildings of the northern part of the district. There are approximately 200 buildings within the district.

UNITED STATES DEPARTMENT OF THE INTERIOR  
NATIONAL PARK SERVICE

**NATIONAL REGISTER OF HISTORIC PLACES  
INVENTORY -- NOMINATION FORM**

FOR NPS USE ONLY	
RECEIVED	AUG 14 1978
DATE ENTERED	1978

CONTINUATION SHEET Barrio Libre      ITEM NUMBER 7      PAGE 3

Condition ranges from excellent to ruins among the adobes of the district. The range of condition of the later buildings is not so great. Many are excellently maintained and others, such as the string of Mission Revivals along Simpson Street, were of poor quality when built and are in relatively poor condition. There are no precise restorations within the district, and the extensive rehabilitation program is described on Page 4 of Item 8. Rehabilitation has been conducted by primarily one family, with another being very active in such work in the district. Several single families have acquired properties and are rehabilitating them, reportedly, for private dwellings. The northern and eastern portions of the district contain the better buildings and ones in the best state of repair. There are good examples of all styles represented in the Barrio still extant, and they occur in clusters along certain streets at random or appear as single examples. The southern portion of the district is marked not only by voids but by examples of a poorer craftsmanship in its adobes. Those adobes are also later examples. The area of greatest deterioration is bounded by 17th Street, 18th Street, Main, and Convent Avenues, where great voids occur. Consideration was given to the inclusion of this portion of the district, and it was felt that it must be retained in order to secure the district, prevent inroads, and protect those good examples of historically, socially, and architecturally valuable buildings still extant.

There are over 200 structures in the district and ten intrusions. The district's intrusions are:

- X-1 Billboard immediately north of 447-451 South Main.
- X-2 201-203 West Cushing, a contemporary office building.
- X-3 380-388 South Meyer, the south half of the street facade of the building.
- X-4 600 South Meyer, facade only.
- X-5 89 West Kennedy.
- X-6 340 South Stone.
- X-7 Billboard at southern edge of South Stone.
- X-8 452 South Stone, advertising sign.
- X-9 564 South Stone, pop additions to the facade.
- X-10 602 South Stone

Ethnohistorian Charles W. Polzer believes that at this date there appears to be no indication of archaeological potential within the district, other than the normal expectation that there might be findings once digging is begun, and ethnologist Bernard L. Fontana concurs with this belief.

UNITED STATES DEPARTMENT OF THE INTERIOR  
NATIONAL PARK SERVICE

**NATIONAL REGISTER OF HISTORIC PLACES  
INVENTORY -- NOMINATION FORM**

<b>FOR NPS USE ONLY</b>
RECEIVED AUG 14 1978
DATE ENTERED

CONTINUATION SHEET Barrio Libre ITEM NUMBER 8 PAGE 1

and South Main. Mission Lane, at the intersection, became Simpson Street, an east-west thoroughfare of the Barrio. This spring was the second most important reason for the settlement of the Barrio Libre.

After the Gadsden Purchase of 1853-54, adventurers came on their way to or from the California gold fields, others simply happened by and stayed to settle in the desert town along the Santa Cruz. In 1863, President Lincoln signed the Ashley Bill establishing Arizona as a Territory of the United States. The following year Pima County came into being, and Tucson was its most important and enterprising community. Incorporated as a village in 1871, it became a city six years later. Tucson became the leading military supply depot for the Territory in 1862 and money poured into the community. Tucson's significance became a certainty when, in 1880, the railroad arrived. Yuma's river traffic dwindled as a result and Tucson took over as the major supply center and hostelry between El Paso and the California Coast. Arizona's industries were copper, cotton, and cattle. Tucson was the center for these exploding enterprises, and the Barrio's Mexican-Americans played a major part in their development. Many of the inhabitants were ranchers who kept town houses in the Barrio, for their families preferred living in town, rather than at the remote and lonely ranches. Mexicans' lives were tied to the church bells and extended families within the Barrio, forming a strong social pattern. The Sotos (S-21) were ranchers who owned a large spread south of Tucson. The Carrillos, who later lived in the Soto's Meyer Avenue house, were related to Leopoldo Carrillo, developer of Carrillo's Gardens which bordered the district.

**FURTHER SOCIAL AND ARCHITECTURAL SIGNIFICANCE**

Further significant families were the Montijos (S-41) who were successful in business and added to their originally small adobe on Cushing Street until it numbered 17 rooms. The Valencias ran a hearse (for the Carrillo Mortuary, Tucson's oldest and now known as the Arizona Mortuary) and carriage rental service. Their Convent Avenue house (S-50) of brick exhibits a high grade of craftsmanship and, with its finely appointed living room, was probably a significant Barrio home. The building covers an early adobe and includes a basement and attic and elaborate foyer. One of the University of Arizona's earliest graduates and city's first teachers was Clara Ferrin Bloom who lived in the adobe (S-20) alongside the country store within the Barbary Coast Stables. The stable area and store are noted on an 1883 fire map. It was Clara Ferrin who organized the first meeting of Tucson's leading Jewish members to form plans for the city's first Synagogue on Stone Avenue (X-9). Another teacher, Elizabeth Borton, for whom a Tucson elementary school is named, lived in an unusually large adobe building (C-82), now renovated for offices, on Stone Avenue. Many of the Barrio's citizens prospered and took part in shaping the city, but as a whole, the inhabitants were laborers. Small businessmen such as bakers, blacksmiths, saloonkeepers, and shop keepers supported the neighborhood and gave it a social cohesiveness and self-containment. After the Chinese ceased working on the railroad (1880-1881), they stayed on to open restaurants, laundries, and the inevitable corner grocery market in the Barrio. The markets became social centers in the neighborhoods and survived until the present time.

At the historically important intersection of Main and Simpson is El Tiradito, the Wishing Shrine (S-1). It is the only such shrine in the United States and perpetuates a meaningful

UNITED STATES DEPARTMENT OF THE INTERIOR  
NATIONAL PARK SERVICE

FOR NPS USE ONLY
RECEIVED AUG 14 1976
DATE ENTERED

**NATIONAL REGISTER OF HISTORIC PLACES  
INVENTORY -- NOMINATION FORM**

**CONTINUATION SHEET** Barrio Libre      **ITEM NUMBER** 8      **PAGE** 2

act of faith, if not a precisely religious one, among the Barrio's residents. In 1976, El Tiradito was entered into the National Register of Historic Places.

Leopoldo Carrillo laid out Carrillo's Gardens within the southwest portion of that intersection until they covered eight acres with orchards, trees, spring-fed lakes, and rose gardens. The city's bailes, boating races, and concerts were held there from the 1880s until the 1920s. Carrillo School (S-2 and S-3) is now at the site of Tucson's first park and one of its most ambitious developments, Carrillo's Gardens.

**PRESERVATION ACTIVITIES WITHIN THE DISTRICT**

Rehabilitated Buildings

<u>Address</u>	<u>Present Use</u>
100-116 West Cushing (S-41)	Offices
122-124 West Cushing (S-19)	Offices
343-349 South Meyer (S-20)	Bar and Restaurant
363 South Meyer (S-21)	Art Gallery
377 South Meyer (C-28)	Model Cities--Legal Aid Society
38 West Simpson (C-46)	Dwelling
84 West Simpson (C-49)	Title Company
92 West Simpson (S-72)	Real Estate Company
196 West Simpson (C-6)	Model Cities--Economic Development Corp.
310-314 South Convent (S-42)	Offices
316-318 South Convent (S-43)	Community Design Center--Model Cities
360-370 South Convent (S-46)	Dwelling
482-484 South Convent (S-52)	Duplex

Current Rehabilitation Activities

<u>Address</u>	<u>Present Use</u>
63 West Simpson (S-70)	Dwelling
350 South Convent (S-45)	Commercial
451 South Convent (S-79)	Dwelling
459 South Convent (S-80)	Dwelling
510-512 South Convent (C-41)	Dwelling
529-531 South Convent (S-84)	Dwelling

Major rehabilitation work has been done under the direction of Ed Herreras, adobe specialist, who directed the restorations of San Xavier Mission Church and the Cordova House.

**ARCHITECTURAL COHESIVENESS OF THE DISTRICT**

Cohesiveness is maintained throughout the interior of the district and its northern border by materials (adobe and wood trim), style, setback, and scale. Setback varies with the introduction of transitional adobes and Eastern styles. Stuccoed adobe prevails as building material and facing. The major style is Sonoran. Variations of trim and workmanship lend variety. The late nineteenth century is the major period and adobe building continued

UNITED STATES DEPARTMENT OF THE INTERIOR  
NATIONAL PARK SERVICE

**NATIONAL REGISTER OF HISTORIC PLACES  
INVENTORY -- NOMINATION FORM**

FOR NPS USE ONLY

RECEIVED

AUG 14 1978

DATE ENTERED

CONTINUATION SHEET Barrio Libre

ITEM NUMBER 8

PAGE 3

well into the thirties. The Eastern styles are from the same period and scale is maintained throughout the district core. Two-story buildings occur along the Stone Avenue edge and serve to embellish the district and introduce visual interest by the use of wood and brick as major building materials, by use of front gardens and the American concept of the single structure placed upon a large lot allowing for front, rear, and side lot space. Where smaller Queen Annes, American Victorians, bungaloids, and Mission Revival examples occur, they serve to present a later period, but are compatible with the original adobe streetscape in scale.

#### INTRUSIONS AND THE INTEGRITY OF THE DISTRICT

The integrity of the district is not particularly threatened by its intrusions (there are ten). Three intrusions are easily removable signs or billboards. One painted facade, fronting Stone Avenue, can presumably be renovated to its original state when the building served as the city's first synagogue. A small fast-food building at the corner of Stone and Cushing could be removed, leaving that corner lot available for buildings compatible with the district. One contemporary building on Cushing, serving as offices, imitates the nineteenth century adobes but is set back. This signals the necessity for clear education in historical architecture when new construction takes place.

The major intrusion involving an entire structure is that of a church at the corner of Stone and 17th Street. The function is compatible with the district, but the building is not. Historicism was not a consideration in the building of this church. The building's material is random-colored brick and light in tone. Red commercial brick or stucco would have been more compatible. Exterior metal work is objectionable, and the building's character is out of keeping with buildings of the district.

#### CONTRIBUTION OF THE DISTRICT'S BUILDINGS TO ITS TIME AND PLACE

The concentration of Sonoran, transitional, and American Victorian adobes contributes to the district's place in time, the late nineteenth century, and its location, the southwestern desert.

Later building types, brick Queen Annes and Victorians, set back within their large lots and fronted by eastern gardens, bring the district forward in time to the turn of the century. They introduce the element of building luxury and technique unknown among the earlier residents. Commercial brick structures and Mission Revival examples identify the district's major date of viability.

As Mexican-Americans built farther and farther south of the Presidio, they settled in the Barrio and implanted their Sonoran form of building, their culture, and their language upon the community. The quarter became known as the Barrio Libre, or free district, outside the city's jurisdiction and open to squatters. Tucson's City Directory of 1881 expresses the Anglo prejudice toward the Mexican district:

This designation Barrio Libre was given by the Mexican residents to that quarter of the city lying along Meyer and adjacent streets, southward of the business portion and in earlier times was allowed to remain without legal restraints or the presence of a policeman...Fandangoes, monte, chicken fights, broils, and all amuse-

UNITED STATES DEPARTMENT OF THE INTERIOR  
NATIONAL PARK SERVICE

**NATIONAL REGISTER OF HISTORIC PLACES  
INVENTORY -- NOMINATION FORM**

FOR NPS USE ONLY	
RECEIVED	AUG 14 1978
DATE ENTERED	9 1978

CONTINUATION SHEET Barrio Libre ITEM NUMBER 8 PAGE 4

ments of the lower class of Mexicans were indulged in without restraint: and to this day much of the old-time regime prevails although the encroachments of the American element indicate the ultimate doom of the customs of the Barrio Libre. It must be understood that these remarks apply to the lower class of Mexicans and not to the cultured Mexican residents of the city, who, for intelligence and enterprise, are foremost among our people (p. 39).

In the state capitol at Prescott, the Arizona Daily Star reported (in the Arizona Weekly Journal, November 16, 1883) that "it is a hades for those who love peace and order... where stiff regulations demanded by law are unknown. But good citizens have accumulated property there, have established business houses and residences."

The Barrio has given a special Latin character to Tucson. Its citizens frequently moved upward economically and culturally and so fled the district for eastern locations of the city as it developed at the turn of the century. But it has remained a quarter for low-income people of different backgrounds who would be absorbed in the Spanish-speaking neighborhood.

#### DISTINGUISHING QUALITIES OF THE DISTRICT

The Barrio Libre is readily distinguished from the neighborhoods that surround it. Within the district, especially along portions of Meyer and Convent Avenues, row houses are contiguous, with flush facades, and are built to the front property lines. This tradition of urban site emplacement creates an enclosed and well-defined street space not found in later residential neighborhoods based upon the Anglo tradition of front and side yards.

The Barrio and its architectural and urban traditions began outside the Presidio walls. They filtered southward to the Barrio of the 1880s and 1890s to approximately 18th Street, where the district development fades. Today, however, the Tucson Community Center and "La Placita," a pseudo-Mexican shopping center included as part of the urban renewal scheme for downtown Tucson, form the link between the Barrio Libre and downtown Tucson. East of the District lies Armory Park Historic District, an essentially residential district of late nineteenth and turn-of-the-century Anglo-style buildings. West of the district lies El Hoyo, a residential neighborhood of mixed building traditions culturally closely tied with the Barrio. The neighborhood south of the district contains a great deal of vacant land, several dwellings similar in tradition to those of the District, and La Reforma, a low-income housing project.

#### COMPARISON OF THE BARRIO LIBRE TO SIMILAR AREAS IN TUCSON AND ARIZONA

The Barrio Libre stands among a handful of southwestern neighborhoods which still retain nineteenth century Hispanic traditions of architecture and urban form. It represents a very good example of one of the United States' few intact physical manifestations of our Spanish-Mexican heritage, and is located in a major city where it is accessible to the public for educational and cultural study.

A comparison of the Barrio might be with the city's El Presidio Historic District in that its earliest idiom is the Spanish-Mexican architecture and urban traditions. El Presidio



UNITED STATES DEPARTMENT OF THE INTERIOR  
NATIONAL PARK SERVICE

**NATIONAL REGISTER OF HISTORIC PLACES  
INVENTORY -- NOMINATION FORM**

<b>FOR NPS USE ONLY</b>
RECEIVED
DATE ENTERED 10/13/87

CONTINUATION SHEET Barrio Libre      ITEM NUMBER 8      PAGE 5

however, has long since lost its Spanish-speaking heritage, residents of its adobes are not descendants of original owners, but Anglos of mixed background and economic strata. El Presidio expanded to become the site of Tucson's first elite residential neighborhood, with buildings designed by noted architects. The Barrio has remained a primarily laboring neighborhood. The district's edges, especially Stone Avenue, include examples of Queen Anne and American Victorian styles, structures built by people of greater means and Anglo heritage, but the inner streetscapes remain Spanish-Mexican in idiom. The district is unchanged, and regardless of its settlement by multi-ethnic groups, it was and remains Spanish-speaking, with Mexican cultural traditions.

Florence, Arizona shares the beginning traditions of the Sonoran adobe idiom with later Transitional, Transformed Sonoran, and Late Transitional as well as Anglo Territorial, or American Victorian. These types are represented in the Barrio, but they are simpler versions, except for the Sonoran and Sonoran Transformed with addition of Anglo roof. Florence is a town which has passed through many stages, the Barrio remains unchanged. By 1887, Florence eschewed its Sonoran heritage (Sobin, p. 358), and its public architecture was expansive. The Barrio knows no public architecture; it presents a simple neighborhood of Spanish-Mexican heritage with some Anglo buildings and traditions through which the Spanish-speaking culture prevails.

SELECTION OF THE DISTRICT'S BOUNDARIES

The northern boundary of the district is the corridor between the remains of the Barrio and that area destroyed by urban renewal and replaced with the present Tucson Community Center. The eastern boundary is Stone Avenue, and alongside it lies Armory Park Historic District, a residential district of turn-of-the-century Anglo types. The districts complement one another and act as buttresses, each for the other. The southern boundary at 18th and 19th Streets was chosen because the visual quality of the district begins to fade. Vacant lots plus fewer and newer adobes dictated this decision. To the west lies El Hoyo neighborhood, compatible with the Barrio. El Hoyo presents a mixture of styles within a primarily Mexican cultural system.

UNITED STATES DEPARTMENT OF THE INTERIOR  
NATIONAL PARK SERVICE

**NATIONAL REGISTER OF HISTORIC PLACES  
INVENTORY -- NOMINATION FORM**

FOR NPS USE ONLY	
RECEIVED	AUG 14 1978
DATE ENTERED	OCT 18 1978

CONTINUATION SHEET Barrio Libre      ITEM NUMBER 9      PAGE 1

- Arizona Historical Society. Clipbooks and unpublished manuscripts.
- Bourke, John G., On The Border With Crook. New York: Charles Scribner's Sons, 1891.
- Chambers, George W. and C.L. Sonnichsen. San Augustine: First Cathedral Church in Arizona. Tucson: Arizona Historical Society, 1974.
- Cosulich, Bernice, Tucson. Tucson: Arizona Silhouettes, 1953.
- Dobyns, Henry F., Spanish Colonial Tucson. Tucson: University of Arizona Press, 1976.
- Giebner, Robert C., and Harris J. Sobin, "El Barrio Libre", Arizona Architect, Vol. 16, (August, 1973).
- Hamilton, Patrick, The Resources of Arizona. San Francisco: A.L. Bancroft & Co., 1884.
- Lockwood, Frank C., "Pete Kitchen: Arizona Pioneer Rifleman and Ranchman", Arizona Historical Review, Vol. 1, (April, 1928).
- Sanborn Fire Maps: 1883, 1886, 1889, 1901, 1909, 1919, 1948.
- Smith, Cornelius C., "Tucson: The Old Pueblo", Arizona Historical Review, Vol. 3, (April, 1930).
- Spring, John, John Spring's Arizona, A.M. Gustafson, Editor. Tucson: University of Arizona Press, 1966.
- Stewart, Janet, Arizona Ranch Houses. Tucson: Arizona Historical Society, 1974.
- Pima County Assessor. Tract Books.
- Tucson Block Book, 1900-1904.
- Tucson City Directories: 1881, 1883/4, 1899/1900.
- University of Arizona, College of Architecture, Barrio Historico Tucson, A Study by twenty-one advanced students under the direction of Professors Robert C. Geibner and Harris J. Sobin, 1972.
- Valenti, Karen, "Interiors of Private Dwellings in the Gadsden Purchase Area", Unpublished Master of Arts Thesis (Interior Design), University of Arizona, 1976.
- INTERVIEWS:
- David Bloom, Ferrin descendant, regarding the Ferrin House, August, 1977.
- Bertha Carella, resident Montijo House, regarding the Montijo House, August, 1977.
- Henry Dobyns, Southwest historian, regarding settlement of the Barrio Historico area, August, 1977.
- Albert Elias, Montijo descendant, regarding La Fronterizo newspaper office, August, 1977.
- Bertha Espaza and John Espaza, regarding the Valencia House-Office, Valencia descendants, September, 1977.

UNITED STATES DEPARTMENT OF THE INTERIOR  
NATIONAL PARK SERVICE

**NATIONAL REGISTER OF HISTORIC PLACES  
INVENTORY -- NOMINATION FORM**

FOR NPS USE ONLY	
RECEIVED	AUG 14 1978
DATE ENTERED	

CONTINUATION SHEET Barrio Libre      ITEM NUMBER 9      PAGE 2

---

Charles Polzer, ethnohistorian, University of Arizona, regarding Indian settlements along Mission Lane and its eastern extension in the Barrio, Simpson Street, August, 1977.

Kelley Rollings, major developer involved in rehabilitation of Barrio Libre buildings, regarding his properties, August and September, 1977.

Rudolph Soto, Soto family, regarding Carrillo-Soto House, July 1977.

Charles Stilwell, recently rehabilitating a Convent Avenue adobe, regarding that property.

UNITED STATES DEPARTMENT OF THE INTERIOR  
NATIONAL PARK SERVICE

**NATIONAL REGISTER OF HISTORIC PLACES  
INVENTORY -- NOMINATION FORM**

FOR NPS USE ONLY	
RECEIVED	SEP 15 1978
DATE ENTERED	SEP 18 1978

CONTINUATION SHEET    Barrio Libre    ITEM NUMBER    9    PAGE    3

---

This is a correction to the 6th entry on the original continuation sheet for item 9, page 1:

Giebner, Robert C. "Tucson's 'Barrio Historico'", Arizona Architect, August 1973, pp. 8-10.

Sobin, Harris J. "Tucson's 'Barrio Historico'", Arizona Architect, August 1973, pp. 10-13.

The following entry, which is referred to under Item 8, p. 5, paragraph 2, was inadvertently omitted from the bibliography:

Sobin, Harris J. Florence Townsite A.T., 1977.

The architectural classification system suggested by Professor Sobin has been used in the nomination.

UNITED STATES DEPARTMENT OF THE INTERIOR  
NATIONAL PARK SERVICE

**NATIONAL REGISTER OF HISTORIC PLACES  
INVENTORY -- NOMINATION FORM**

FOR NPS USE ONLY	
RECEIVED	OCT 13 1978
DATE ENTERED	OCT 13 1978

CONTINUATION SHEET Barrio Libre      ITEM NUMBER 10      PAGE 1

---

UTM References

- A 12/502 840/3564 300
- B 12/502 870/3563 730
- C 12/502 950/3563 730
- D 12/502 950/3563 660
- E 12/502 870/3563 660
- F 12/502 550/3563 730
- G 12/502 550/3563 700
- H 12/502 <sup>510</sup>~~760~~/3563 700
- I 12/502 <sup>510</sup>~~760~~/3563 590
- J 12/502 300/3563 590
- K 12/502 380/3563 880
- L 12/502 330/3563 880
- M 12/502 430/3564 250

UNITED STATES DEPARTMENT OF THE INTERIOR  
NATIONAL PARK SERVICE

**NATIONAL REGISTER OF HISTORIC PLACES  
INVENTORY -- NOMINATION FORM**

FOR NPS USE ONLY

RECEIVED AUG 14 1978

DATE ENTERED


CONTINUATION SHEET Barrio Libre ITEM NUMBER 10 PAGE 2

Verbal Boundary Description:

Beginning at Point A, the NE corner of Lot 20, Block 233, City of Tucson, then southerly along Stone Avenue to 7th Avenue, then S on 7th Avenue to 18th Street and the NW corner of Lot 13, Block 132, then E to the NE corner of Lot 2, then S to the SE corner of the same lot, then W to the SW corner of Lot 13, then N to the NW corner of the same lot, then W to the NE corner of Lot 1, Block 135 then S to the SE corner of the same lot, then W to the SW corner of the same lot, then S to the SE corner of Lot 11, then W to the SW corner of Lot 11 in Block 136, then northerly along Osborne Avenue to the SE corner of Lot 1, Block 243 (Carrillo School), then W to the SW corner of the same lot, then northerly along Samaniego Avenue to Simpson Street, then easterly along Simpson to the SW corner of Lot 37, Block 221, then northerly along an extension of the west property line of Lot 37 to 14th Street (Cushing Street), then easterly along 14th Street to the Point of Beginning.

# ARIZONA STATE HISTORIC PROPERTY INVENTORY

PROPERTY NAME	
664 South Main	
LOCATION	
CITY/TOWN/VICINITY	COUNTY
Tucson	Pima
OWNER	
Robert M. Molina	
OWNER'S ADDRESS	
664 South Main Tucson, AZ 85701	
FORM COMPLETED BY	
Marjorie H. Wilson	
ADDRESS	
Arizona State Parks Board 1688 West Adams Phoenix, AZ 85007	
PHOTO BY	DATE
Marjorie H. Wilson	1978
VIEW	
looking WSW	
PRESENT USE	ACREAGE
Residence	
STYLE OR CULTURAL PERIOD	
Early Transitional	
SIGNIFICANT DATES	
pre-1919	



**PHYSICAL DESCRIPTION**

The single-story plastered adobe house has a low pitched roof and is built on a roughly square plan with a shed roof addition. The outbuilding is 1919, too.

**STATEMENT OF SIGNIFICANCE**


Contributing

**VERBAL BOUNDARY DESCRIPTION**

Tucson Block 245  
E159' M/L of N76' of S195' of Lot 1

# ARIZONA STATE HISTORIC PROPERTY INVENTORY

<b>PROPERTY NAME</b>	
<b>LOCATION</b> 830 South 10th Avenue	
<b>CITY/TOWN/VICINITY</b> Tucson	<b>COUNTY</b> Pima
<b>OWNER</b> Manuela Borboa	
<b>OWNER'S ADDRESS</b> 238 North Grande Avenue Tucson, AZ 85705	
<b>FORM COMPLETED BY</b> Marjorie H. Wilson	
<b>ADDRESS</b> Arizona State Parks Board 1688 West Adams Phoenix, AZ 85007	
<b>PHOTO BY</b> Marjorie H. Wilson	<b>DATE</b> 1978
<b>VIEW</b> looking west	
<b>PRESENT USE</b> Residence	<b>ACREAGE</b>
<b>STYLE OR CULTURAL PERIOD</b> Early Transitional	
<b>SIGNIFICANT DATES</b> pre-1947	



**PHYSICAL DESCRIPTION**

The single-story plastered adobe house has a hipped roof and a toldo over the front entry.

**STATEMENT OF SIGNIFICANCE**

Contributing


**VERBAL BOUNDARY DESCRIPTION**

Tucson Block 136  
E104.8 of N54.5' of Lot 8



# ARIZONA STATE HISTORIC PROPERTY INVENTORY

<b>PROPERTY NAME</b>	
<b>LOCATION</b> 808 South 10th Avenue	
<b>CITY/TOWN/VICINITY</b> Tucson	<b>COUNTY</b> Pima
<b>OWNER</b> Josephine Feliz et al	
<b>OWNER'S ADDRESS</b> c/o Albert M. Gallegos 2727 Enchanted Hills Drive Tucson, AZ 85713	
<b>FORM COMPLETED BY</b> Marjorie H. Wilson	
<b>ADDRESS</b> Arizona State Parks Board 1688 West Adams Phoenix, AZ 85007	
<b>PHOTO BY</b> Marjorie H. Wilson	<b>DATE</b> 1978
<b>VIEW</b> looking West	
<b>PRESENT USE</b> Residence	<b>ACREAGE</b>
<b>STYLE OR CULTURAL PERIOD</b> Contemporary tract	
<b>SIGNIFICANT DATES</b> pre-1947	



**PHYSICAL DESCRIPTION**

The single-story plastered adobe house is built on an L-plan and has a gabled roof. The front porch has a low capped adobe wall. The house is set in the rear of the lot.

**STATEMENT OF SIGNIFICANCE**


Contributing

**VERBAL BOUNDARY DESCRIPTION**

Tucson Block 136  
Lot 4

# ARIZONA STATE HISTORIC PROPERTY INVENTORY

<b>PROPERTY NAME</b>	
812 South Main	
<b>LOCATION</b>	
<b>CITY/TOWN/VICINITY</b>	<b>COUNTY</b>
Tucson	Pima
<b>OWNER</b>	
Julian & Elena Rivera	
<b>OWNER'S ADDRESS</b>	
808 South Main Tucson, AZ 85701	
<b>FORM COMPLETED BY</b>	
Marjorie H. Wilson	
<b>ADDRESS</b>	
Arizona State Parks Board 1688 West Adams Phoenix, AZ 85007	
<b>PHOTO BY</b>	<b>DATE</b>
Marjorie H. Wilson	1978
<b>VIEW</b>	
looking SW	
<b>PRESENT USE</b>	<b>ACREAGE</b>
Residence	
<b>STYLE OR CULTURAL PERIOD</b>	
Bungaloid	
<b>SIGNIFICANT DATES</b>	
might be pre-1919 but probably post-1947	



**PHYSICAL DESCRIPTION**

The single-story plastered adobe house has a gabled roof and is built on a rectangular plan. The shed roof porch has square plastered pillars.

**STATEMENT OF SIGNIFICANCE**

Contributing


**VERBAL BOUNDARY DESCRIPTION**

Tucson Block 135  
S14' of E92.4' of Lot 3 and E92.4' of N26' of Lot 6

OCT 18 1978

# ARIZONA STATE HISTORIC PROPERTY INVENTORY

PROPERTY NAME	
LOCATION 808 South Main	
CITY/TOWN/VICINITY Tucson	COUNTY Pima
OWNER Julian & Elena Rivera	
OWNER'S ADDRESS 808 South Main Tucson, AZ 85701	
FORM COMPLETED BY Marjorie H. Wilson	
ADDRESS Arizona State Parks Board 1688 West Adams Phoenix, AZ 85007	
PHOTO BY Marjorie H. Wilson	DATE 1978
VIEW looking SW	
PRESENT USE Residence	ACREAGE
STYLE OR CULTURAL PERIOD Contemporary tract	
SIGNIFICANT DATES post-1947	



**PHYSICAL DESCRIPTION**

The single-story plastered adobe house has hipped roof and a shed roof addition in the rear.

**STATEMENT OF SIGNIFICANCE**


Contributing

**VERBAL BOUNDARY DESCRIPTION**

Tucson Block 135  
N52' of E2 of Lot 3

# ARIZONA STATE HISTORIC PROPERTY INVENTORY

<b>PROPERTY NAME</b>	
<b>LOCATION</b> 668 South Main	
<b>CITY/TOWN/VICINITY</b> Tucson	<b>COUNTY</b> Pima
<b>OWNER</b> Enriqueta Madril	
<b>OWNER'S ADDRESS</b> c/o Mrs. Martha Vidal 142 West Calle Margarita Tucson, AZ 85706	
<b>FORM COMPLETED BY</b> Marjorie H. Wilson	
<b>ADDRESS</b> Arizona State Parks Board 1688 West Adams Phoenix, AZ 85007	
<b>PHOTO BY</b> Marjorie H. Wilson	<b>DATE</b> 1978
<b>VIEW</b> looking WNW	
<b>PRESENT USE</b> Residence	<b>ACREAGE</b>
<b>STYLE OR CULTURAL PERIOD</b> Transitional	
<b>SIGNIFICANT DATES</b> pre-1947	



**PHYSICAL DESCRIPTION**

The single-story plastered adobe house has a low pitched gable roof and a toldo over the front entry.

**STATEMENT OF SIGNIFICANCE**


Contributing

**VERBAL BOUNDARY DESCRIPTION**

Tucson Block 245  
N45' of S119' of E78' of Lot 1

# ARIZONA STATE HISTORIC PROPERTY INVENTORY

PROPERTY NAME	
LOCATION 584 South Main	
CITY/TOWN/VICINITY Tucson	COUNTY Pima
OWNER Ulysses Kay	
OWNER'S ADDRESS c/o Mrs. Rose Barnes 230 East 23rd Tucson, AZ 85713	
FORM COMPLETED BY Marjorie H. Wilson	
ADDRESS Arizona State Parks Board 1688 West Adams Phoenix, AZ 85007	
PHOTO BY Marjorie H. Wilson	DATE 1978
VIEW Looking NW	
PRESENT USE Residences	ACREAGE
STYLE OR CULTURAL PERIOD Bungaloid	
SIGNIFICANT DATES pre-1919 and 1947	



## PHYSICAL DESCRIPTION

The three single-story plastered adobe houses of similar style are built on a rectangular plan with a low pitched gabled roof. The gabled porch roof is supported by square pillars. The two houses on the right may be pre-1919.

## STATEMENT OF SIGNIFICANCE


Contributing.

## VERBAL BOUNDARY DESCRIPTION

Tucson Block 243  
resub of southern part of Lot 5  
Lots 3, 4 & 5 of resub

# ARIZONA STATE HISTORIC PROPERTY INVENTORY

PROPERTY NAME	
LOCATION 562 South Main	
CITY/TOWN/VICINITY Tucson	COUNTY Pima
OWNER Mary S. & Victoria J. Carrillo	
OWNER'S ADDRESS 450 North Forgeus Tucson, AZ 85716	
FORM COMPLETED BY Marjorie H. Wilson	
ADDRESS Arizona State Parks Board 1688 West Adams Phoenix, AZ 85007	
PHOTO BY Marjorie H. Wilson	DATE 1978
VIEW looking NW	
PRESENT USE Residence	ACREAGE
STYLE OR CULTURAL PERIOD Bungaloid	
SIGNIFICANT DATES pre-1947	



**PHYSICAL DESCRIPTION**

The single-story plastered adobe house has a gabled hipped roof and is built on a square plan with a rear addition. There are two brick chimneys and the front porch has four brick pillars. There is a toldo over the back door.

**STATEMENT OF SIGNIFICANCE**

Contributing


**VERBAL BOUNDARY DESCRIPTION**

Tucson Block 243  
N45' of Lot 4

OCT 18 1978

# ARIZONA STATE HISTORIC PROPERTY INVENTORY

<b>PROPERTY NAME</b>	
<b>LOCATION</b> 460-462 West 17th	
<b>CITY/TOWN/VICINITY</b> Tucson	<b>COUNTY</b> Pima
<b>OWNER</b> Ulysses Kay	
<b>OWNER'S ADDRESS</b> c/o Rose Barnes 230 East 23rd Tucson, AZ 85713	
<b>FORM COMPLETED BY</b> Marjorie H. Wilson	
<b>ADDRESS</b> Arizona State Parks Board 1688 West Adams Phoenix, AZ 85007	
<b>PHOTO BY</b> Marjorie H. Wilson	<b>DATE</b> 1978
<b>VIEW</b> Looking WNW	
<b>PRESENT USE</b> Residence	<b>ACREAGE</b>
<b>STYLE OR CULTURAL PERIOD</b> Transitional	
<b>SIGNIFICANT DATES</b> pre-1947	



**PHYSICAL DESCRIPTION**

The single-story plastered adobe house is built on a rectangular plan with a gabled roof and a small gabled roof over the porch.

**STATEMENT OF SIGNIFICANCE**

Contributing

**VERBAL BOUNDARY DESCRIPTION**

Tucson Block 243  
S part of Lot 5  
Lot 12 of resub of Lot 5

# ARIZONA STATE HISTORIC PROPERTY INVENTORY

PROPERTY NAME Carrillo School Swimming Pool	
LOCATION 440 South Main Avenue	
CITY/TOWN/VICINITY Tucson	COUNTY Pima
OWNER Board of Trustees of School District 1 Pima County	
OWNER'S ADDRESS 13 South Park Ave. Tucson, Az. 85719	
FORM COMPLETED BY Tim Fisher, Dale Frens, Janet Stewart	
ADDRESS	
PHOTO BY Tim Fisher	DATE July 1977
VIEW	
PRESENT USE Public swimming pool (closed)	ACREAGE
STYLE OR CULTURAL PERIOD	
SIGNIFICANT DATES 1927	



**PHYSICAL DESCRIPTION**

Concrete swimming pool; rectangular.

**STATEMENT OF SIGNIFICANCE**

Carrillo School Swimming pool lies upon the site of Carrillo Gardens (see S-2). Carrillo Gardens, originally covering eight acres, were acquired in 1903 by prominent Tucson businessman, Emmanuel Drachman, and converted to a baseball and amusement park. The first airplane in Tucson took off from the newly-named Elysian Groves in 1910, and Theodore Roosevelt spoke at the Groves two years later. The pool, one of the city's earlies, was built in 1927 and acquired by Carrillo School when it was built in 1930. The pool served as recreation for Carrillo Schools pupils and the Barrio since that time.

**VERBAL BOUNDARY DESCRIPTION**

Tucson Lot 1 & parts of Lots 2,5 & 6 Block 243.


301 10 210



# ARIZONA STATE HISTORIC PROPERTY INVENTORY

PROPERTY NAME Borquez house	
LOCATION 373 South Main Avenue	
CITY/TOWN/VICINITY Tucson	COUNTY Pima
OWNER Borques, Maria	
OWNER'S ADDRESS 373 South Main Ave. Tucson, Az. 85701	
FORM COMPLETED BY Tim Fisher, Dale Frens, Janet Stewart	
ADDRESS	
PHOTO BY Tim Fisher	DATE July 1977
VIEW Looking east	
PRESENT USE Dwelling	ACREAGE
STYLE OR CULTURAL PERIOD American Victorian (Anglo-Territorial)	
SIGNIFICANT DATES Pre-1909	

S-4, NF12



## PHYSICAL DESCRIPTION

Single story detached dwelling; stuccoed adobe construction; hipped roof with projecting gable, shake covered; fish-scale shingles in gable; picket fence; retaining wall; chinaberry trees.

## STATEMENT OF SIGNIFICANCE

Very good example of turn-of-the-century adobe version of American Victorian dwelling. Shake roof and lanscaping still intact.


## VERBAL BOUNDARY DESCRIPTION

Tucson Lot 13 Block 228. (This tax lot includes 373-381 South Main.)

001 18 1978

# ARIZONA STATE HISTORIC PROPERTY INVENTORY

PROPERTY NAME	
196 West Simpson Street	
LOCATION	
196 West Simpson Street	
CITY/TOWN/VICINITY	COUNTY
Tucson	Pima
OWNER	
Abodeely, Joseph E. & Abodeely, Robert E. % S.B. Double J. Investment Company	
OWNER'S ADDRESS	
1806 Madison Avenue Toledo, Ohio 43624	
FORM COMPLETED BY	
Tim Fisher, Dale Frens, Janet Stewart	
ADDRESS	
PHOTO BY	DATE
Tim Fisher	July 1977
VIEW	
Looking south	
PRESENT USE	ACREAGE
Offices: Tucson Model Cities Econ. Development Opportunity Corp.	
STYLE OR CULTURAL PERIOD	
Sonoran	
SIGNIFICANT DATES	
Pre-1909	



**PHYSICAL DESCRIPTION**

Single story rowhouse with front facade on property line; stuccoed construction; flat roof with parapets; L plan with zaguan; SW corner patio has recent stuccoed block patio wall.

**STATEMENT OF SIGNIFICANCE**

Very good example of Sonoran dwelling rehabilitated for adaptive use.

**VERBAL BOUNDARY DESCRIPTION**

Tucson Fraction N. part of Lot 2 Block 235.

OCT 18 1978

# ARIZONA STATE HISTORIC PROPERTY INVENTORY

PROPERTY NAME	
LOCATION 447-451 South Main Avenue	
CITY/TOWN/VICINITY Tucson	COUNTY Pima
OWNER Abodeely, Joseph E. & Abodeely, Robert E. % S.B. Double J. Investment Company	
OWNER'S ADDRESS 1806 Madison Avenue Toledo, Ohio 43624	
FORM COMPLETED BY Tim Fisher, Dale Frens, Janet Stewart	
ADDRESS	
PHOTO BY Tim Fisher	DATE July 1977
VIEW Looking east	
PRESENT USE Dwelling (multi-family) (Vacant)	ACREAGE
STYLE OR CULTURAL PERIOD Sonoran	
SIGNIFICANT DATES Pre-1882	

S-6, NF5



## PHYSICAL DESCRIPTION

Single story rowhouse with front facade on property line; stuccoed adobe construction; low pitched gable roof built over original flat roof and parapets (canales still evident); 3 living units; chinaberry tree.

## STATEMENT OF SIGNIFICANCE

Very good example of Sonoran rowhouse.


## VERBAL BOUNDARY DESCRIPTION

Tucson West part of Lot 2 Block 235.

# ARIZONA STATE HISTORIC PROPERTY INVENTORY

PROPERTY NAME	
LOCATION 485-489 South Main Avenue	
CITY/TOWN/VICINITY Tucson	COUNTY Pima
OWNER Sedgwick, Cabot & Paula	
OWNER'S ADDRESS Santa Fe Ranch Nogales, Arizona 85621	
FORM COMPLETED BY Tim Fisher, Dale Frens, Janet Stewart	
ADDRESS	
PHOTO BY Tim Fisher	DATE July 1977
VIEW Looking SE	
PRESENT USE Dwelling (Multi-family)	ACREAGE
STYLE OR CULTURAL PERIOD Sonoran	
SIGNIFICANT DATES Pre-1882	

S-7, NF5



## PHYSICAL DESCRIPTION

Single story rowhouses with front facade and side facade on property lines; stuccoed adobe construction; flat roof; tamarisk trees in yard.

## STATEMENT OF SIGNIFICANCE

Very good example of Sonoran rowhouse.


## VERBAL BOUNDARY DESCRIPTION

Tucson Lot 3 Block 235.

# ARIZONA STATE HISTORIC PROPERTY INVENTORY

PROPERTY NAME	
LOCATION 313 West 17th Street, 621 South Main Avenue, 623 S. Main Avenue A-C, 1-9.	
CITY/TOWN/VICINITY Tucson	COUNTY Pima
OWNER Robles, Fernando A. & Helen A JT/RS	
OWNER'S ADDRESS  1109 E. 7th St. Tucson, Az. 85719	
FORM COMPLETED BY Tim Fisher, Dale Frens, Janet Stewart	
ADDRESS	
PHOTO BY Tim Fisher	DATE July 1977
VIEW Looking SE	
PRESENT USE Multi-family dwelling	ACREAGE
STYLE OR CULTURAL PERIOD Transformed Sonoran	
SIGNIFICANT DATES Pre-1919	

S-8, NF13



## PHYSICAL DESCRIPTION

Single story row houses with front facade on property lines of both streets, and corner store (vacant); stuccoed adobe construction; metal hipped roof; block shed additions to apartments in lot interior; corner store features toldo; interior of lot parking.

## STATEMENT OF SIGNIFICANCE

Good example of Sonoran rowhouses and corner store.


## VERBAL BOUNDARY DESCRIPTION

Tucson Lot 12 & N113.6' of W149.8' M/L of Lot 15 Block 242.

# ARIZONA STATE HISTORIC PROPERTY INVENTORY

PROPERTY NAME	
LOCATION 524 South Meyer Avenue	
CITY/TOWN/VICINITY Tucson	COUNTY Pima
OWNER Klenga, Joaquina R.	
OWNER'S ADDRESS 633 N. 2nd Ave. Tucson, Az. 85705	
FORM COMPLETED BY Tim Fisher, Dale Frens, Janet Stewart	
ADDRESS	
PHOTO BY Tim Fisher	DATE July 1977
VIEW Looking west	
PRESENT USE Dwelling	ACREAGE
STYLE OR CULTURAL PERIOD Sonoran	
SIGNIFICANT DATES Pre-1919	

S-9 , NF9



**PHYSICAL DESCRIPTION**

Single story rowhouse with front facade on property line; building 522 S. Meyer; stuccoed adobe construction; flat roof with parapet capped by 2 courses of fired brick.

**STATEMENT OF SIGNIFICANCE**

Very good example of Sonoran rowhouse.

**VERBAL BOUNDARY DESCRIPTION**

Tucson N33' M/L of Lot 18 Block 242.

# ARIZONA STATE HISTORIC PROPERTY INVENTORY

PROPERTY NAME	
661 South Main Avenue	
LOCATION	
661 South Main Avenue	
CITY/TOWN/VICINITY	COUNTY
Tucson	Pima
OWNER	
Arenal, Bettina M.	
OWNER'S ADDRESS	
1517 North Beverly Ave. Tucson, Az. 85712	
FORM COMPLETED BY	
Tim Fisher, Dale Frens, Janet Stewart	
ADDRESS	
PHOTO BY	DATE
Tim Fisher	July 1977
VIEW	
Looking east	
PRESENT USE	ACREAGE
Dwelling	
STYLE OR CULTURAL PERIOD	
Sonoran	
SIGNIFICANT DATES	
Pre-1919 (c.1900)	

S-10, NF14



PHYSICAL DESCRIPTION

Single story rowhouse with front facade on property line; stuccoed adobe construction; flat roof with parapet.

STATEMENT OF SIGNIFICANCE

Very good example of Sonoran rowhouse.


VERBAL BOUNDARY DESCRIPTION

Tucson center part of Lot 15 Block 242.

# ARIZONA STATE HISTORIC PROPERTY INVENTORY

PROPERTY NAME	
LOCATION 663 South Main Avenue	
CITY/TOWN/VICINITY Tucson	COUNTY Pima
OWNER Adams, Margaret %Gibbs, Jody	
OWNER'S ADDRESS  P.O. Box 1870 Tucson, Az. 85701	
FORM COMPLETED BY Dale Frens, Tim Fisher, Janet Stewart	
ADDRESS	
PHOTO BY Tim Fisher	DATE July 1977
VIEW Looking east	
PRESENT USE Vacant dwelling	ACREAGE
STYLE OR CULTURAL PERIOD Sonoran	
SIGNIFICANT DATES Pre-1948	

S-11, NF14



## PHYSICAL DESCRIPTION

Single story dwelling abutting 661 S. Main; set back from property line; stuccoed adobe construction; flat roof; appears to be a very late example of Sonoran form; L plan; extensive deterioration.

## STATEMENT OF SIGNIFICANCE

Very good example of Sonoran dwelling.


## VERBAL BOUNDARY DESCRIPTION

Tucson part of Lot 15 Block 242.



# ARIZONA STATE HISTORIC PROPERTY INVENTORY

PROPERTY NAME	
LOCATION 530 South Ninth Avenue	
CITY/TOWN/VICINITY Tucson	COUNTY Pima
OWNER Wagner, Eva Sawyer	
OWNER'S ADDRESS 550 W. Calle Antonia Tucson, Az. 85706	
FORM COMPLETED BY Tim Fisher, Dale Frens, Janet Stewart	
ADDRESS	
PHOTO BY Tim Fisher	DATE July 1977
VIEW Looking west	
PRESENT USE Dwelling	ACREAGE
STYLE OR CULTURAL PERIOD Early Transitional	
SIGNIFICANT DATES Pre-1919	



**PHYSICAL DESCRIPTION**

Single story detached dwelling; stuccoed adobe construction; gable metal roof with eave to the street; rebuilt porch.

**STATEMENT OF SIGNIFICANCE**


Very good example of Early Transitional dwelling.

**VERBAL BOUNDARY DESCRIPTION**

Tucson S43.25' of N114' of E113.5' of Lot 15 Block 242.

# ARIZONA STATE HISTORIC PROPERTY INVENTORY

PROPERTY NAME		S-13, NF14	
LOCATION 534-536 South 9th Avenue			
CITY/TOWN/VICINITY Tucson		COUNTY Pima	
OWNER Rivera, James C. % Arizona Motor Service			
OWNER'S ADDRESS 548 East 9th St. Tucson, Az. 85705			
FORM COMPLETED BY Tim Fisher, Dale Frens, Janet Stewart			
ADDRESS			
PHOTO BY Tim Fisher		DATE July 1977	
VIEW Looking west			
PRESENT USE Dwelling		ACREAGE	
STYLE OR CULTURAL PERIOD Sonoran			
SIGNIFICANT DATES Pre-1919			



PHYSICAL DESCRIPTION

Single story detached rowhouse; stuccoed adobe construction; flat roof; intrusive concrete block screening in windows.

STATEMENT OF SIGNIFICANCE

Very good example of Sonoran rowhouse.


VERBAL BOUNDARY DESCRIPTION

Tucson S24' of N160.89' of E113' of Lot 15 & N22.89' of Lot 26 Block 242.

# ARIZONA STATE HISTORIC PROPERTY INVENTORY

PROPERTY NAME	
LOCATION 486 South Meyer Avenue	
CITY/TOWN/VICINITY Tucson	COUNTY Pima
OWNER Poy, Nom Wong & Lee Tew Wah JT/RS	
OWNER'S ADDRESS 486 South Meyer Ave. Tucson, Az. 85701	
FORM COMPLETED BY Tim Fisher, Dale Frens, Janet Stewart	
ADDRESS	
PHOTO BY Tim Fisher	DATE July 1977
VIEW Looking west	
PRESENT USE Grocery market - "Lucky Market"	ACREAGE
STYLE OR CULTURAL PERIOD Early Twentieth Century Commercial	
SIGNIFICANT DATES Pre-1919	

S-14, NF7



## PHYSICAL DESCRIPTION

Single story corner grocery store; exposed brick construction; wood floor; tongue and groove wood ceiling; ceiling fans.

## STATEMENT OF SIGNIFICANCE

Very good example of Early Twentieth Century Commercial Style.


## VERBAL BOUNDARY DESCRIPTION

Tucson Lot 1 Block 242. (This tax lot also includes 490-500 South Meyer Avenue).

# ARIZONA STATE HISTORIC PROPERTY INVENTORY

PROPERTY NAME	
LOCATION 506-512 South Meyer Street	
CITY/TOWN/VICINITY Tucson	COUNTY Pima
OWNER Robles, Carlos G.	
OWNER'S ADDRESS 38 N. Church Ave. Tucson, Az. 85701	
FORM COMPLETED BY Tim Fisher, Dale Frens, Janet Stewart	
ADDRESS	
PHOTO BY Tim Fisher	DATE July 1977
VIEW Looking NW	
PRESENT USE Multi-family dwelling	ACREAGE
STYLE OR CULTURAL PERIOD Transformed Sonoran	
SIGNIFICANT DATES Pre-1919	

S-15, NF7



**PHYSICAL DESCRIPTION**

Single story rowhouses with front facade on property line; gable roof added to original flat roof and parapet.

**STATEMENT OF SIGNIFICANCE**

Very good example of Transformed Sonoran rowhouses.


**VERBAL BOUNDARY DESCRIPTION**

Tucson Lot 20 Block 242.

# ARIZONA STATE HISTORIC PROPERTY INVENTORY

PROPERTY NAME	
LOCATION 522 South Meyer Avenue	
CITY/TOWN/VICINITY Tucson	COUNTY Pima
OWNER Robles, Carlos G.	
OWNER'S ADDRESS 38 N. Church Ave. Tucson, Az. 85701	
FORM COMPLETED BY Tim Fisher, Dale Frens, Janet Stewart	
ADDRESS	
PHOTO BY Tim Fisher	DATE July 1977
VIEW Looking west	
PRESENT USE Dwelling	ACREAGE
STYLE OR CULTURAL PERIOD Sonoran	
SIGNIFICANT DATES Pre-1948	

S-16, NF9



**PHYSICAL DESCRIPTION**

Single story rowhouse with front facade on property line; building abuts 524 South Meyer; stuccoed adobe construction; shed roof.

**STATEMENT OF SIGNIFICANCE**

Very good example of Sonoran rowhouse.

**VERBAL BOUNDARY DESCRIPTION**

Tucson Lot 20 Block 242. (This tax lot also includes 506-512 S. Meyer)

OCT 18 1978

# ARIZONA STATE HISTORIC PROPERTY INVENTORY

PROPERTY NAME	
LOCATION 554-562 South Meyer Avenue	
CITY/TOWN/VICINITY Tucson	COUNTY Pima
OWNER Arenal, Bettina M. Blenman, Helen C, Dree, Joan L., Morgan, Joseph	
OWNER'S ADDRESS 560 S. Meyer Avenue Tucson, Az. 85701	
FORM COMPLETED BY Tim Fisher, Dale Frens, Janet Stewart	
ADDRESS	
PHOTO BY Tim Fisher	DATE July 1977
VIEW Looking SE	
PRESENT USE Dwelling & gallery	ACREAGE
STYLE OR CULTURAL PERIOD Sonoran	
SIGNIFICANT DATES Pre-1919	

S-17, NF7



**PHYSICAL DESCRIPTION**

Single story row houses rehabilitated for adaptive use as an arts and crafts gallery; stuccoed adobe construction; flat roof with parapets.

**STATEMENT OF SIGNIFICANCE**

Very good example of Sonoran row houses.


**VERBAL BOUNDARY DESCRIPTION**

Tucson Lot 17 Block 242.

# ARIZONA STATE HISTORIC PROPERTY INVENTORY

PROPERTY NAME	
LOCATION 614 South Meyer Avenue	
CITY/TOWN/VICINITY Tucson	COUNTY Pima
OWNER Gallege, Ignacio M.	
OWNER'S ADDRESS 614 South Meyer Ave. Tucson, Az. 85701	
FORM COMPLETED BY Tim Fisher, Dale Frens, Janet Stewart	
ADDRESS	
PHOTO BY T. Fisher	DATE July 1977
VIEW Looking west	
PRESENT USE Dwelling	ACREAGE
STYLE OR CULTURAL PERIOD Sonoran	
SIGNIFICANT DATES Pre-1919	

S-18, NF9



## PHYSICAL DESCRIPTION

Single story row house built on property lines at corner of lot; stuccoed adobe construction; shed roof over original flat roof and parapet walls; one room deep plan; rear shed addition.

## STATEMENT OF SIGNIFICANCE

Very good example of Sonoran row house.


## VERBAL BOUNDARY DESCRIPTION

Tucson Lot 1 Block 246.

# ARIZONA STATE HISTORIC PROPERTY INVENTORY

PROPERTY NAME El Fronterizo Building	
LOCATION 122-124 West Cushing Street	
CITY/TOWN/VICINITY Tucson	COUNTY Pima
OWNER Rollings Motor Company	
OWNER'S ADDRESS 901 East Broadway Tucson, Az. 85719	
FORM COMPLETED BY Tim Fisher, Dale Frens, Janet Stewart	
ADDRESS	
PHOTO BY Tim Fisher	DATE July 1977
VIEW Looking south	
PRESENT USE Offices	ACREAGE
STYLE OR CULTURAL PERIOD Sonoran	
SIGNIFICANT DATES c.1878	

S-19, NF1



## PHYSICAL DESCRIPTION

Single story row house with front facade on property line; stuccoed adobe construction; flat roof with canales; recently rehabilitated for adaptive use as office space.

## STATEMENT OF SIGNIFICANCE

Very good example of Sonoran style office. El Fronterizo was Tucson's second Spanish language newspaper, beginning publications in 1878.

## VERBAL BOUNDARY DESCRIPTION


Tucson part of Lot 1 Block 234.



# ARIZONA STATE HISTORIC PROPERTY INVENTORY

PROPERTY NAME Corner Grocery/Ferrin House	
LOCATION 343 South Meyer Avenue	
CITY/TOWN/VICINITY Tucson	COUNTY Pima
OWNER Rollings, Harry Kelly & Sally Bacon JT/RS	
OWNER'S ADDRESS 901 E. Broadway Tucson, Az.	
FORM COMPLETED BY Tim Fisher, Dale Frens, Janet Stewart	
ADDRESS	
PHOTO BY Tim Fisher	DATE July 1977
VIEW Looking SE	
PRESENT USE Bar/restaurant	ACREAGE
STYLE OR CULTURAL PERIOD Sonoran	
SIGNIFICANT DATES Corner Grocery: c.1880; Ferrin Hse: c.1860	

S-20, NF12



## PHYSICAL DESCRIPTION

Single story corner store and contiguous row house built on property lines along Meyer and Cushing; stuccoed adobe construction; flat roof with parapets; fired brick cap course; corner entry; rehabilitated for adaptive use as a bar/restaurant.

## STATEMENT OF SIGNIFICANCE

Very good example of Sonoran corner grocery and row house.

## VERBAL BOUNDARY DESCRIPTION


Tucson N111' of W114.5' of Lot 3 Block 234.

OCT 18 1978

# ARIZONA STATE HISTORIC PROPERTY INVENTORY

PROPERTY NAME Francisco Carrillo House	
LOCATION 363 South Meyer Avenue	
CITY/TOWN/VICINITY Tucson	COUNTY Pima
OWNER Rollings, Harry Kelly & Sally Bacon JT/RS Rollings Motor Co.	
OWNER'S ADDRESS  901 E. Broadway Tucson, Az. 85719	
FORM COMPLETED BY Tim Fisher, Dale Frens, Janet Stewart	
ADDRESS	
PHOTO BY Tim Fisher	DATE July 1977
VIEW Looking east	
PRESENT USE Art gallery	ACREAGE
STYLE OR CULTURAL PERIOD Sonoran	
SIGNIFICANT DATES c.1860	

S-21, NF12



## PHYSICAL DESCRIPTION

Single story rowhouse with front facade on property line; stuccoed adobe construction; flat roof with parapets; recently rehabilitated for adaptive use as an art gallery; recent wrought iron window grills by Tom Bredlow.

## STATEMENT OF SIGNIFICANCE

Very good example of Sonoran row house. The Carrillo family lived in the house during the 1880s. Francisco's brother Leopoldo was prosperous and rented the house at then 389 North Meyer to Governor Fremont, the present Fremont House. Ponderosa pine vigas for the Francisco Carrillo House were dragged by oxen from the Saw Mill Canyon in the Santa Rita Mts. and mesquite was cut along the Santa Cruz River. Core dating has placed date of cutting as early as the 1820s. Ramon Soto, owner of Rancho La Sierrita, 30 miles SW of Tucson, also resided in the house with his family.

## VERBAL BOUNDARY DESCRIPTION

Tucson S44' of Lot 3 & N9' of Lot 4 Block 234.

OCT 18 1978

# ARIZONA STATE HISTORIC PROPERTY INVENTORY

PROPERTY NAME	
LOCATION 135-139 West Simpson Street	
CITY/TOWN/VICINITY Tucson	COUNTY Pima
OWNER Rollings Motor Company	
OWNER'S ADDRESS 901 E. Broadway Tucson, Az. 85719	
FORM COMPLETED BY Tim Fisher, Dale Frens, Janet Stewart	
ADDRESS	
PHOTO BY Tim Fisher	DATE July 1977
VIEW Looking north	
PRESENT USE Multi-family dwelling	ACREAGE
STYLE OR CULTURAL PERIOD Sonoran (Transformed)	
SIGNIFICANT DATES Pre-1886	

S-22, NF12



## PHYSICAL DESCRIPTION

Single story detached dwelling built in the interior of block; stuccoed adobe construction; added metal hipped roof; porch.

## STATEMENT OF SIGNIFICANCE

Very good example of Transformed Sonoran dwelling. The 1886 Sanborn Map shows a highly developed courtyard in front this dwelling, including extensive arbors, walls and gate.

## VERBAL BOUNDARY DESCRIPTION


Tucson Lot 6 Block 234. (This tax lot also includes 141-147 West Simpson)

OCT 18 1978

# ARIZONA STATE HISTORIC PROPERTY INVENTORY

PROPERTY NAME	
LOCATION 141-147 West Simpson Street	
CITY/TOWN/VICINITY Tucson	COUNTY Pima
OWNER Rollings Motor Company	
OWNER'S ADDRESS 901 E. Broadway Tucson, Az. 85719	
FORM COMPLETED BY Tim Fisher, Dale Frens, Janet Stewart	
ADDRESS	
PHOTO BY Tim Fisher	DATE July 1977
VIEW Looking NE	
PRESENT USE Multi-family dwelling	ACREAGE
STYLE OR CULTURAL PERIOD Transformed Sonoran	
SIGNIFICANT DATES Pre-1886	

S-23, NF9



## PHYSICAL DESCRIPTION

Single story row houses with front facade built on property line; stuccoed adobe construction; hipped metal roof built over former parapet walls, gable dormer at center of street facade.

## STATEMENT OF SIGNIFICANCE

Very good example of Transformed Sonoran row houses. This group is among the most noble structures in the district.


## VERBAL BOUNDARY DESCRIPTION

Tucson Lot 6 Block 234. (This tax lot also includes 135-139 West Simpson)

# ARIZONA STATE HISTORIC PROPERTY INVENTORY

PROPERTY NAME	
LOCATION 150 West Simpson Street	
CITY/TOWN/VICINITY Tucson	COUNTY Pima
OWNER Rollings H. Kelly TR	
OWNER'S ADDRESS 3801 Calle Barcelona Tucson, Az. 85716	
FORM COMPLETED BY Tim Fisher, Dale Frens, Janet Stewart	
ADDRESS	
PHOTO BY Tim Fisher	DATE July 1977
VIEW Looking south	
PRESENT USE Dwelling	ACREAGE
STYLE OR CULTURAL PERIOD (Late?) Transitional	
SIGNIFICANT DATES Pre-1909	

S-24, NF9



**PHYSICAL DESCRIPTION**

Single story detached dwelling; stuccoed adobe construction; gable on hip roof.

**STATEMENT OF SIGNIFICANCE**

Good example of Transitional dwelling built on property line.


**VERBAL BOUNDARY DESCRIPTION**

Tucson E93.12' of Lot 2 Block 236.

# ARIZONA STATE HISTORIC PROPERTY INVENTORY

PROPERTY NAME	
LOCATION 417 South Meyer Avenue	
CITY/TOWN/VICINITY Tucson	COUNTY Pima
OWNER Taylor, Elva Warner	
OWNER'S ADDRESS 5965 East San Marino Drive Tucson, Az. 85715	
FORM COMPLETED BY Dale Frens, Tim Fisher, Janet Stewart	
ADDRESS	
PHOTO BY Tim Fisher	DATE July 1977
VIEW Looking SE	
PRESENT USE Warehouse	ACREAGE
STYLE OR CULTURAL PERIOD Sonoran	
SIGNIFICANT DATES Pre-1948	

S-25, NF7



## PHYSICAL DESCRIPTION

Single story detached utility building, set back from street; stuccoed adobe construction; flat roof with parapet walls; corner of building cut away for double door entry; sign above reads: "\_\_\_\_\_ as Bros. Blacksmiths."

## STATEMENT OF SIGNIFICANCE

Very good example of Sonoran utility structure.


## VERBAL BOUNDARY DESCRIPTION

Tucson N33' of Lot 3 Block 236.

# ARIZONA STATE HISTORIC PROPERTY INVENTORY

PROPERTY NAME	
LOCATION 155-157 West Kennedy Street	
CITY/TOWN/VICINITY Tucson	COUNTY Pima
OWNER Poy, Nom Wong & Lee, Tew Wah JT/RS	
OWNER'S ADDRESS 486 S. Meyer Ave. Tucson, Az. 85701	
FORM COMPLETED BY Dale Frens, Tim Fisher, Janet Stewart	
ADDRESS	
PHOTO BY Tim Fisher	DATE July 1977
VIEW Looking NE	
PRESENT USE Pool hall and dwelling	ACREAGE
STYLE OR CULTURAL PERIOD Sonoran	
SIGNIFICANT DATES Pre-1909 (also pre-1882?)	

S-26, NF12



## PHYSICAL DESCRIPTION

Single story corner store and dwelling built on property lines along both streets; stuccoed adobe construction; low pitch hipped roof built over original flat roof and parapets (note cap course of original parapet wall); corner entry.

## STATEMENT OF SIGNIFICANCE

Very good example of Sonoran corner store and dwelling.

## VERBAL BOUNDARY DESCRIPTION

Tucson SW part of Lot 4 Block 236.

OCT 18 1978

# ARIZONA STATE HISTORIC PROPERTY INVENTORY

PROPERTY NAME	
LOCATION 140 West Kennedy Street	
CITY/TOWN/VICINITY Tucson	COUNTY Pima
OWNER Esquer, Maria & Cortez, Bertha & Cortez, Jose A. %Rico, Maria	
OWNER'S ADDRESS  140 W. Kennedy St. Tucson, Az. 85701	
FORM COMPLETED BY Tim Fisher, Dale Frens, Janet Stewart	
ADDRESS	
PHOTO BY Tim Fisher	DATE July 1977
VIEW Looking south	
PRESENT USE Multi-family dwelling	ACREAGE
STYLE OR CULTURAL PERIOD Transformed Sonoran	
SIGNIFICANT DATES Pre-1919 (pre-1882?)	

S-27, NF12



## PHYSICAL DESCRIPTION

Single story row house with front facade on property line; abutted to 150 W. Kennedy; stuccoed adobe construction; gable roof built over original flat roof and parapet walls; single entry niche with doors to apartments; exterior wood trim in good condition.

## STATEMENT OF SIGNIFICANCE

Very good example of Transformed Sonoran row house.

## VERBAL BOUNDARY DESCRIPTION

Tucson NW corner of Lot 1 Block 241.


OCT 18 1978



# ARIZONA STATE HISTORIC PROPERTY INVENTORY

PROPERTY NAME	
LOCATION 150 West Kennedy Street	
CITY/TOWN/VICINITY Tucson	COUNTY Pima
OWNER Bustamante, Louis C Guard Est. of Bustamante, Enrique, Bustamante, Lorenza et al % Gabusi, J.	
OWNER'S ADDRESS 111 E. Congress Tucson, Az. 85701	
FORM COMPLETED BY Tim Fisher, Dale Frens, Janet Stewart	
ADDRESS	
PHOTO BY Tim Fisher	DATE July 1977
VIEW Looking SE	
PRESENT USE Multi-family dwelling	ACREAGE
STYLE OR CULTURAL PERIOD Sonoran	
SIGNIFICANT DATES Pre-1919	

S-28, NF12



## PHYSICAL DESCRIPTION

Single story row house with front facade built on property line; stuccoed adobe construction; shed roof over original flat roof and parapet walls (note holes where canales once protruded).

## STATEMENT OF SIGNIFICANCE

Very good example of Sonoran row house.


## VERBAL BOUNDARY DESCRIPTION

Tucson NE corner of Lot 2 Block 241.

# ARIZONA STATE HISTORIC PROPERTY INVENTORY

PROPERTY NAME	
LOCATION 487-489 South Meyer Avenue and 168 W. Kennedy	
CITY/TOWN/VICINITY Tucson	COUNTY Pima
OWNER Arenal, Bettina M. %Rollings Trust 8-1-66 (HK Rollings)	
OWNER'S ADDRESS 901 E. Broadway Tucson, Az. 85719	
FORM COMPLETED BY Dale Frens, Tim Fisher, Janet Stewart	
ADDRESS	
PHOTO BY Tim Fisher	DATE July 1977
VIEW Looking SE	
PRESENT USE Pottery shop and dwelling	ACREAGE
STYLE OR CULTURAL PERIOD Transformed Sonoran	
SIGNIFICANT DATES Pre-1882	

S-29, NF7



## PHYSICAL DESCRIPTION

Single story complex of row houses built on corner of lot on property lines; stuccoed adobe construction; hipped roof over original flat roof and parapet walls; gable dormer at center of Meyer Avenue street facade; 168 West Kennedy remains flat roofed with parapets; rear patio with chinaberry, elderberry, palo verde, cottonwood and umbrella trees.

## STATEMENT OF SIGNIFICANCE

Very good example of Transformed Sonoran row houses. (This complex appears in the 1882 view of Tucson taken from Sentinel Peak.

## VERBAL BOUNDARY DESCRIPTION

Tucson NW Corner of Lot 1 Block 241.

# ARIZONA STATE HISTORIC PROPERTY INVENTORY

PROPERTY NAME	
LOCATION 505 South Meyer Avenue	
CITY/TOWN/VICINITY Tucson	COUNTY Pima
OWNER Rollings, H. Kelly Tr.	
OWNER'S ADDRESS 3801 Calle Barcelona Tucson, Az. 85716	
FORM COMPLETED BY Dale Frens, Tim Fisher, Janet Stewart	
ADDRESS	
PHOTO BY Tim Fisher	DATE July 1977
VIEW Looking NE	
PRESENT USE Dwelling	ACREAGE
STYLE OR CULTURAL PERIOD Late Transitional	
SIGNIFICANT DATES Pre-1919	

S-30, NF7



## PHYSICAL DESCRIPTION

Single story detached dwelling; stuccoed adobe construction; hipped roof with ventilator dormers; center zaguan, square plan; full width front porch with turned posts; side lights at entry; carved dentils in door; chinaberry trees in yard.

## STATEMENT OF SIGNIFICANCE

Very good example of Late Transitional dwelling.


## VERBAL BOUNDARY DESCRIPTION

Tucson Fraction of Lot 2 Block 241.

# ARIZONA STATE HISTORIC PROPERTY INVENTORY

PROPERTY NAME	
LOCATION 509-511 South Meyer Avenue	
CITY/TOWN/VICINITY Tucson	COUNTY Pima
OWNER Rollings Trust	
OWNER'S ADDRESS 901 E. Broadway Tucson, Az. 85719	
FORM COMPLETED BY Dale Frens, Tim Fisher, Janet Stewart	
ADDRESS	
PHOTO BY Tim Fisher	DATE July 1977
VIEW Looking SE	
PRESENT USE Multi-family dwelling	ACREAGE
STYLE OR CULTURAL PERIOD Transformed Sonoran	
SIGNIFICANT DATES Pre-1919	

S-31, NF7



## PHYSICAL DESCRIPTION

Single story row houses with front facade on property line; stuccoed adobe construction; gable roof (metal) over original flat roof and parapet walls.

## STATEMENT OF SIGNIFICANCE

Good example of Transformed Sonoran row house.

## VERBAL BOUNDARY DESCRIPTION


Tucson N70' of Lot 3 Block 241.

OCT 18 1978

# ARIZONA STATE HISTORIC PROPERTY INVENTORY

PROPERTY NAME	
LOCATION 521-525 South Meyer Avenue	
CITY/TOWN/VICINITY Tucson	COUNTY Pima
OWNER Sanchez, Julia F.	
OWNER'S ADDRESS 521 S. Meyer Ave. Tucson, Az. 85701	
FORM COMPLETED BY Dale Frens, Tim Fisher, Janet Stewart	
ADDRESS	
PHOTO BY Tim Fisher	DATE July 1977
VIEW Looking east	
PRESENT USE Dwelling (Duplex)	ACREAGE
STYLE OR CULTURAL PERIOD Late Transitional	
SIGNIFICANT DATES Pre-1919	

S-32, NF9



**PHYSICAL DESCRIPTION**

Single story detached row house built near front property line; stuccoed adobe construction; gable on hip roof.

**STATEMENT OF SIGNIFICANCE**

Good example of Late Transitional dwelling.

**VERBAL BOUNDARY DESCRIPTION**


Tucson S45' of N115' of Lot 3 Block 241.

OCT 18 1978

# ARIZONA STATE HISTORIC PROPERTY INVENTORY

PROPERTY NAME	
LOCATION 529-531 South Meyer Avenue	
CITY/TOWN/VICINITY Tucson	COUNTY Pima
OWNER Colunga, Eva Und $\frac{1}{2}$ Int & Lopez, Mary C. Und $\frac{1}{2}$ Int JT/RS	
OWNER'S ADDRESS 1527 E. Manlove Tucson, Arizona 85719	
FORM COMPLETED BY Dale Frens, Tim Fisher, Janet Stewart	
ADDRESS	
PHOTO BY Tim Fisher	DATE July 1977
VIEW Looking east	
PRESENT USE Dwelling	ACREAGE
STYLE OR CULTURAL PERIOD Sonoran	
SIGNIFICANT DATES Pre-1919	

S-33, NF9



## PHYSICAL DESCRIPTION

Single story rowhouse built near front property line; stuccoed adobe construction; low sloping gable roof built on parapet walls of original flat roof.

## STATEMENT OF SIGNIFICANCE

Good example of Sonoran row house.


## VERBAL BOUNDARY DESCRIPTION

Tucson N24' of S32' M/L of Lot 3 Block 241.

# ARIZONA STATE HISTORIC PROPERTY INVENTORY

PROPERTY NAME	
LOCATION 533-537 South Meyer Avenue	
CITY/TOWN/VICINITY Tucson	COUNTY Pima
OWNER Sweet, Larry D.	
OWNER'S ADDRESS <del>4743 N. Campbell Ave</del> 537 S Meyer Tucson, Az. 85719	
FORM COMPLETED BY Tim Fisher, Dale Frens, Janet Stewart	
ADDRESS	
PHOTO BY Tim Fisher	DATE July 1977
VIEW Looking east	
PRESENT USE Vacant dwelling	ACREAGE
STYLE OR CULTURAL PERIOD Transformed Sonoran	
SIGNIFICANT DATES Pre-1919	

S-34, NF9



## PHYSICAL DESCRIPTION

Single story row house with front facade built near property line; stuccoed adobe construction; hipped roof built above original parapet walls.

## STATEMENT OF SIGNIFICANCE

Good example of Transformed Sonoran row house.

## VERBAL BOUNDARY DESCRIPTION

Tucson N. part of Lot 6 & S. part of Lot 3 Block 241.

# ARIZONA STATE HISTORIC PROPERTY INVENTORY

PROPERTY NAME	
LOCATION 551-557 South Meyer Avenue	
CITY/TOWN/VICINITY Tucson	COUNTY Pima
OWNER Sweet, Larry	
OWNER'S ADDRESS <del>1743 N. Campbell Ave.</del> 557 S Meyer Tucson, Az. 85719 01	
FORM COMPLETED BY Dale Frens, Tim Fisher, Janet Stewart	
ADDRESS	
PHOTO BY Tim Fisher	DATE July 1977
VIEW Looking NE	
PRESENT USE Vacant/warehouse	ACREAGE
STYLE OR CULTURAL PERIOD Transformed Sonoran	
SIGNIFICANT DATES Pre-1919	

S-35, NF9



## PHYSICAL DESCRIPTION

Single story row house with front facade on property line; stuccoed adobe construction; hipped (recently resingled) over former parapet walls; formerly contiguous to row houses on both sides.

## STATEMENT OF SIGNIFICANCE

Good example of Transformed Sonoran.

## VERBAL BOUNDARY DESCRIPTION


Tucson N. part of Lot 6 & S. part of Lot 3 Block 241.



# ARIZONA STATE HISTORIC PROPERTY INVENTORY

PROPERTY NAME	
LOCATION 571 South Meyer Avenue	
CITY/TOWN/VICINITY Tucson	COUNTY Pima
OWNER Robles, Carlos G.	
OWNER'S ADDRESS 38 N. Church Ave. Tucson, Az. 85701	
FORM COMPLETED BY Dale Frens, Tim Fisher, Janet Stewart	
ADDRESS	
PHOTO BY Tim Fisher	DATE July 1977
VIEW Looking west	
PRESENT USE Dwelling	ACREAGE
STYLE OR CULTURAL PERIOD Early transitional	
SIGNIFICANT DATES Pre-1919	

S-36, NF9



## PHYSICAL DESCRIPTION

Single story dwelling built with front facade on property line; building abuts 575 South Meyer; stuccoed adobe construction; hip and gable roof; L plan; turned posts on corner porch.

## STATEMENT OF SIGNIFICANCE

Very good example of Early Transitional dwelling.


## VERBAL BOUNDARY DESCRIPTION

Tucson SW Corner of Lot 6 Block 241.

# ARIZONA STATE HISTORIC PROPERTY INVENTORY

PROPERTY NAME	
LOCATION 575 South Meyer Avenue	
CITY/TOWN/VICINITY Tucson	COUNTY Pima
OWNER Bermudez, Manuel R. & Genoveva JT/RS	
OWNER'S ADDRESS 127½ W. 29th St. Tucson, Az. 85713	
FORM COMPLETED BY Dale Frens, Tim Fisher, Janet Stewart	
ADDRESS	
PHOTO BY Tim Fisher	DATE July 1977
VIEW Looking east	
PRESENT USE Dwelling	ACREAGE
STYLE OR CULTURAL PERIOD Early transitional	
SIGNIFICANT DATES Pre-1919	

S-37.NF9



## PHYSICAL DESCRIPTION

Single story dwelling built near front property line; adobe construction; gable roof; shed addition at rear ; two chinaberry trees and picket in front yard.

## STATEMENT OF SIGNIFICANCE

Good example of Early Transitional dwelling


## VERBAL BOUNDARY DESCRIPTION

Tucson NW Corner of Lot 7 Block 241.

OCT 18 1978

# ARIZONA STATE HISTORIC PROPERTY INVENTORY

PROPERTY NAME		S-38,NF15
LOCATION 209-219 West 17th Street		
CITY/TOWN/VICINITY Tucson	COUNTY Pima	
OWNER Abodeely, Joseph E. & Abodeely, Robert E. %S.B. Double J Investment Company		
OWNER'S ADDRESS 1806 Madison Avenue Toledo, Ohio 43624		
FORM COMPLETED BY Tim Fisher, Dale Frens, Janet Stewart		
ADDRESS		
PHOTO BY Tim Fisher	DATE July 1977	
VIEW Looking south		
PRESENT USE Multi-family dwelling	ACREAGE	
STYLE OR CULTURAL PERIOD Transformed Sonoran		
SIGNIFICANT DATES Pre-1919		



**PHYSICAL DESCRIPTION**

Single story row house with facade on front property line; adobe construction; gable roof added over original flat roof.

**STATEMENT OF SIGNIFICANCE**


Good example of Sonoran row house in reasonable condition and without detracting facade modifications.

**VERBAL BOUNDARY DESCRIPTION**

Tucson Lots 4,5,7,8 & N20' & SE part of Lot 3 Block 247. (This tax lot also includes 526-568 South 8th Avenue and 609 South Meyer Avenue).

# ARIZONA STATE HISTORIC PROPERTY INVENTORY

PROPERTY NAME	
611-619 South Meyer Avenue	
LOCATION	
611-619 South Meyer Avenue	
CITY/TOWN/VICINITY	COUNTY
Tucson	Pima
OWNER	
Abodeely, Joseph E. & Abodeely, Robert E. %S. B. Double J Investment Company	
OWNER'S ADDRESS	
1806 Madison Avenue Toledo, Ohio 43624	
FORM COMPLETED BY	
Dale Frens, Tim Fisher, Janet Stewart	
ADDRESS	
PHOTO BY	DATE
Tim Fisher	July 1977
VIEW	
Looking east	
PRESENT USE	ACREAGE
Multi-family dwelling	
STYLE OR CULTURAL PERIOD	
Sonoran	
SIGNIFICANT DATES	
Pre-1919	



**PHYSICAL DESCRIPTION**

Single story row houses with front facade on property line; stuccoed adobe construction; flat roof with parapet walls.

**STATEMENT OF SIGNIFICANCE**

Good example of Sonoran row houses in reasonable condition.


**VERBAL BOUNDARY DESCRIPTION**

Tucson SW corner of Lot 3 Block 247.

# ARIZONA STATE HISTORIC PROPERTY INVENTORY

PROPERTY NAME	
LOCATION 677-685 South Meyer Avenue	
CITY/TOWN/VICINITY Tucson	COUNTY Pima
OWNER Munoz, Lydia P.	
OWNER'S ADDRESS 685 S. Meyer Ave. Tucson, Az. 85701	
FORM COMPLETED BY Dale Frens, Tim Fisher, Janet Stewart	
ADDRESS	
PHOTO BY Tim Fisher	DATE July 1977
VIEW Looking east	
PRESENT USE Multi-family dwelling	ACREAGE
STYLE OR CULTURAL PERIOD Sonoran	
SIGNIFICANT DATES Pre-1919	

S-40, NF9



**PHYSICAL DESCRIPTION**

Single story row house complex built on property lines of corner lot; stuccoed adobe construction; flat roof; interior patio formed by U plan of complex.

**STATEMENT OF SIGNIFICANCE**

Very good example of Sonoran row houses in good condition.

**VERBAL BOUNDARY DESCRIPTION**

Tucson S 90' of W 102' of Lot 1 Block 247.

# ARIZONA STATE HISTORIC PROPERTY INVENTORY

PROPERTY NAME Manuel Montijo House		S-41, NF15
LOCATION 100-116 West Cushing Street & 300-302 South Convent Avenue		
CITY/TOWN/VICINITY Tucson	COUNTY Pima	
OWNER Rollings, H. Kelly Tr. %Rollings, H.K.		
OWNER'S ADDRESS 901 E. Broadway Tucson, Az. 85719		
FORM COMPLETED BY Tim Fisher, Dale Frens, Janet Stewart		
ADDRESS		
PHOTO BY Tim Fisher	DATE July 1977	
VIEW Looking SE		
PRESENT USE Offices	ACREAGE	
STYLE OR CULTURAL PERIOD Transformed Sonoran		
SIGNIFICANT DATES Eastern portion: c.1870; west. portion: c.1890		



**PHYSICAL DESCRIPTION**

Single story row house built on property lines of corner lot; stuccoed adobe construction; shake hipped roof over original flat roof; rehabilitated for adaptive use as office space.

**STATEMENT OF SIGNIFICANCE**

Very good example of Transformed Sonoran row house. Manuel Montijo was an employee of the Tucson Lumber Company at the turn of the century and later became manager of the firm. This substantial dwelling once consisted of 17 rooms, and even utilized oak trim on the interior.


**VERBAL BOUNDARY DESCRIPTION**

Tucson Fraction of Lot 1 Block 234.

OCT 18 1978

# ARIZONA STATE HISTORIC PROPERTY INVENTORY

PROPERTY NAME Manuel Montijo House (separated portion)	
LOCATION 310-312 South Convent Avenue	
CITY/TOWN/VICINITY Tucson	COUNTY Pima
OWNER Rollings Motor Company	
OWNER'S ADDRESS 901 E. Broadway Tucson, Az. 85719	
FORM COMPLETED BY Tim Fisher, Janet Stewart, Dale Frens	
ADDRESS	
PHOTO BY Tim Fisher	DATE July 1977
VIEW Looking west	
PRESENT USE Offices	ACREAGE
STYLE OR CULTURAL PERIOD Transformed Sonoran	
SIGNIFICANT DATES c.1870	



**PHYSICAL DESCRIPTION**

Single story row house with front facade on property line; stuccoed adobe construction; gable over original flat roof and parapet walls.

**STATEMENT OF SIGNIFICANCE**

This portion of the Montijo House today is a separate structure and herein recognized as such. Very good example of Transformed Sonoran row house. (See S-41 for significance of Montijo House)


**VERBAL BOUNDARY DESCRIPTION**

Tucson Fraction of Lot 1 Block 234. (This tax lot also includes 100-116 W. Cushing and 300-302 South Convent, ie. the remainder of the Montijo House)

# ARIZONA STATE HISTORIC PROPERTY INVENTORY

PROPERTY NAME	
LOCATION 314-318 South Convent Avenue	
CITY/TOWN/VICINITY Tucson	COUNTY Pima
OWNER Rollings Motor Company and Bacon Industries, Inc %Rollings, HK	
OWNER'S ADDRESS 901 E. Broadway Tucson, Az. 85719	
FORM COMPLETED BY Tim Fisher, Dale Frens, Janet Stewart	
ADDRESS	
PHOTO BY Tim Fisher	DATE July 1977
VIEW Looking west	
PRESENT USE Offices	ACREAGE
STYLE OR CULTURAL PERIOD Sonoran	
SIGNIFICANT DATES Pre-1886	

S-43, NF1



**PHYSICAL DESCRIPTION**

Single story row houses with front facade on property line; stuccoed adobe construction; double cap course of fired brick; canales; rehabilitated for adaptive use as offices; this structure lies on 2 tax lots.

**STATEMENT OF SIGNIFICANCE**

Very good example of Sonoran row houses.

**VERBAL BOUNDARY DESCRIPTION**


Tucson Fraction of Lot 1 Block 234.  
Tucson S30' of Lot 1 Block 234.



# ARIZONA STATE HISTORIC PROPERTY INVENTORY

PROPERTY NAME	
LOCATION 330-336 South Convent Avenue	
CITY/TOWN/VICINITY Tucson	COUNTY Pima
OWNER Bacon Industries, Inc. % Rollings, HK	
OWNER'S ADDRESS 901 E. Broadway Tucson, Az. 85719	
FORM COMPLETED BY Tim Fisher, Dale Frens, Janet Stewart	
ADDRESS	
PHOTO BY Tim Fisher	DATE July 1977
VIEW Looking west	
PRESENT USE Multi-family dwelling	ACREAGE
STYLE OR CULTURAL PERIOD Sonoran	
SIGNIFICANT DATES Pre-1883	

S-44, NF1



## PHYSICAL DESCRIPTION

Single story row houses with front facade on property line; stuccoed adobe construction; flat roof; between 330-336 and 314-318 S. Convent was the entrance to a bakery at the extreme rear of lot.

## STATEMENT OF SIGNIFICANCE

Very good example of Sonoran row houses.


## VERBAL BOUNDARY DESCRIPTION

Tucson N68' of Lot 7 Block 234.

# ARIZONA STATE HISTORIC PROPERTY INVENTORY

PROPERTY NAME Corner House/Martinez Bakery	
LOCATION 350 South Convent Avenue	
CITY/TOWN/VICINITY Tucson	COUNTY Pima
OWNER Rollings Motor Company	
OWNER'S ADDRESS 901 E. Broadway Tucson, Az. 85719	
FORM COMPLETED BY Tim Fisher, Dale Frens, Janet Stewart	
ADDRESS	
PHOTO BY Tim Fisher	DATE July 1977
VIEW Looking west	
PRESENT USE In process of rehabilitation	ACREAGE
STYLE OR CULTURAL PERIOD Transformed Sonoran	
SIGNIFICANT DATES Pre-1882	

S-45, NF1



## PHYSICAL DESCRIPTION

Single story row house with facades on property lines of corner lot; stuccoed adobe construction; hipped roof over original flat roof and parapet walls; L plan; presently under rehabilitation for intended adaptive use as gallery/dwelling.

## STATEMENT OF SIGNIFICANCE

Very good example of Transformed Sonoran row house.


## VERBAL BOUNDARY DESCRIPTION

Tucson Lot 8 Block 234.

# ARIZONA STATE HISTORIC PROPERTY INVENTORY

PROPERTY NAME	
LOCATION 360-370 South Convent Avenue	
CITY/TOWN/VICINITY Tucson	COUNTY Pima
OWNER Robles, Agnes Rollings Motor Company	
OWNER'S ADDRESS 901 E. Broadway Tucson, Az. 85719	
FORM COMPLETED BY Tim Fisher, Dale Frens, Janet Stewart	
ADDRESS	
PHOTO BY Tim Fisher	DATE July 1977
VIEW Looking SW	
PRESENT USE Multi-family dwelling	ACREAGE
STYLE OR CULTURAL PERIOD Transformed Sonoran	
SIGNIFICANT DATES Pre-1882	

S-46, NF10



## PHYSICAL DESCRIPTION

Single story row house with facades on property lines of corner lot; stuccoed adobe construction; hipped roof over original flat roof and parapet walls; corner entry with side and over lights; recently rehabilitated.

## STATEMENT OF SIGNIFICANCE

Very good example of Transformed Sonoran row house.

## VERBAL BOUNDARY DESCRIPTION

Tucson N99.2' of E73' of Lot 1 Block 236.

# ARIZONA STATE HISTORIC PROPERTY INVENTORY

PROPERTY NAME	
LOCATION 382-384 South Convent Avenue	
CITY/TOWN/VICINITY Tucson	COUNTY Pima
OWNER Rodriguez, Armando	
OWNER'S ADDRESS 1203 West Estrada Place Tucson, Az. 85705	
FORM COMPLETED BY Tim Fisher, Janet Stewart, Dale Frens	
ADDRESS	
PHOTO BY Tim Fisher	DATE July 1977
VIEW Looking west	
PRESENT USE Dwelling (duplex)	ACREAGE
STYLE OR CULTURAL PERIOD Sonoran	
SIGNIFICANT DATES Pre-1896	

S-47, NF10



## PHYSICAL DESCRIPTION

Single story row house with front facade on property line; stuccoed adobe construction; shed roof over parapet walls of original flat roof.

## STATEMENT OF SIGNIFICANCE

Very good example of Sonoran row house.

## VERBAL BOUNDARY DESCRIPTION


Tucson S42' of Lot 1 Block 236.

OCT 18 1978

# ARIZONA STATE HISTORIC PROPERTY INVENTORY

PROPERTY NAME	
LOCATION 396-398 South Convent Avenue	
CITY/TOWN/VICINITY Tucson	COUNTY Pima
OWNER Campilla, Edmund V. & Carolyn M. JT/RS	
OWNER'S ADDRESS 2233 South Palm Springs Drive Tucson, Az. 85710	
FORM COMPLETED BY Tim Fisher, Dale Frens, Janet Stewart	
ADDRESS	
PHOTO BY Tim Fisher	DATE July 1977
VIEW Looking NW	
PRESENT USE Dwelling (duplex)	ACREAGE
STYLE OR CULTURAL PERIOD Sonoran	
SIGNIFICANT DATES Pre-1882	

S-48, NF10



**PHYSICAL DESCRIPTION**

Single story row house with front facade on property line; stuccoed adobe construction; flat roof and parapet walls; cap course of fired brick.

**STATEMENT OF SIGNIFICANCE**

Very good example of Sonoran row house.

**VERBAL BOUNDARY DESCRIPTION**

Tucson N66' of Lot 5 Block 236.

# ARIZONA STATE HISTORIC PROPERTY INVENTORY

PROPERTY NAME	
LOCATION 408-410 South Convent Avenue	
CITY/TOWN/VICINITY Tucson	COUNTY Pima
OWNER Aros, Ramon C & Guadalupe F. JT/RS	
OWNER'S ADDRESS 408 S. Convent Ave. Tucson, Az. 85701	
FORM COMPLETED BY Tim Fisher, Dale Frens, Janet Stewart	
ADDRESS	
PHOTO BY Tim Fisher	DATE July 1977
VIEW Looking west	
PRESENT USE Dwelling (duplex)	ACREAGE
STYLE OR CULTURAL PERIOD Transformed Sonoran	
SIGNIFICANT DATES Pre-1901	

S-49, NF10



## PHYSICAL DESCRIPTION

Single story detached row house; stuccoed adobe construction; gable on hip roof; full width porch filled in with wall and arches.

## STATEMENT OF SIGNIFICANCE


Good example of Transformed Sonoran row house although facade has been somewhat modified.

## VERBAL BOUNDARY DESCRIPTION

Tucson N40' of E80' of S91.59' of Lot 5 Block 236.

# ARIZONA STATE HISTORIC PROPERTY INVENTORY

PROPERTY NAME	
LOCATION 440-446 South Convent Avenue	
CITY/TOWN/VICINITY Tucson	COUNTY Pima
OWNER Rollings, H. Kelly	
OWNER'S ADDRESS 3801 Calle Barcelona Tucson, Az. 85716	
FORM COMPLETED BY Tim Fisher, Dale Frens, Janet Stewart	
ADDRESS	
PHOTO BY Tim Fisher	DATE July 1977
VIEW Looking SW	
PRESENT USE Multi-family dwelling	ACREAGE
STYLE OR CULTURAL PERIOD American Victorian (Anglo Territorial)	
SIGNIFICANT DATES Pre-1919	



**PHYSICAL DESCRIPTION**

Single story row houses with front facade on property line; exposed brick construction; hipped roof with dormer at each entry.

**STATEMENT OF SIGNIFICANCE**

Very good example of turn-of-the-century brick row house.

**VERBAL BOUNDARY DESCRIPTION**


Tucson NE Corner of Lot 1 & South part of Lot 1 Block 241. (This tax lot includes 432-436 and 440-446 South Convent)

JUL 16 1978

# ARIZONA STATE HISTORIC PROPERTY INVENTORY

PROPERTY NAME	
LOCATION 482-484 South Convent Avenue	
CITY/TOWN/VICINITY Tucson	COUNTY Pima
OWNER Rollings Motor Company	
OWNER'S ADDRESS 901 East Broadway Tucson, Az 85719	
FORM COMPLETED BY Dale Frens, Tim Fisher, Janet Stewart	
ADDRESS	
PHOTO BY Tim Fisher	DATE July 1977
VIEW Looking SW	
PRESENT USE Dwelling (Duplex)	ACREAGE
STYLE OR CULTURAL PERIOD Transformed Sonoran	
SIGNIFICANT DATES Pre-1919	

S-52, NF10



**PHYSICAL DESCRIPTION**

Single story row house with front facade on property line; stuccoed adobe construction; gable on hip roof over flat roof and parapet walls; recently rehabilitated as two dwelling units.

**STATEMENT OF SIGNIFICANCE**

Very good example of Transformed Sonoran row house.

**VERBAL BOUNDARY DESCRIPTION**

Tucson NE Pt of lot 4 Block 241.



# ARIZONA STATE HISTORIC PROPERTY INVENTORY

PROPERTY NAME Diego Valencia House	
LOCATION 432-436 South Convent Avenue	
CITY/TOWN/VICINITY Tucson	COUNTY Pima
OWNER Rollings, H. Kelly	
OWNER'S ADDRESS 3801 Calle Barcelona Tucson, Az. 85716	
FORM COMPLETED BY Tim Fisher, Dale Frens, Janet Stewart	
ADDRESS	
PHOTO BY Tim Fisher	DATE July 1977
VIEW Looking west	
PRESENT USE Multi-family dwelling	ACREAGE
STYLE OR CULTURAL PERIOD American Victorian (Anglo Territorial)	
SIGNIFICANT DATES Pre-1919	



**PHYSICAL DESCRIPTION**

Single story corner store/dwelling built at corner of corner lot; exposed brick construction; hipped roof with ventilator dormers; flat arches over windows; entry niche with 3 apartment doors; elaborately carved oak mantel in south apartment. It is claimed that the current brick building was built around an adobe single room dwelling.

**STATEMENT OF SIGNIFICANCE**

Very good example of turn-of-the-century brick store/residence. This structure was a hearse and carriage rental service operated by Diego Valencia. Vehicle storage was alongside the west side of the building. The building also served as the Kennedy Grocery.

**VERBAL BOUNDARY DESCRIPTION**


Tucson NE corner of Lot 1 & South part of Lot 1 Block 241. (This tax lot includes 432 - 436 and 440-446 S. Convent)

578

# ARIZONA STATE HISTORIC PROPERTY INVENTORY

PROPERTY NAME	
LOCATION 492-494 South Convent Avenue	
CITY/TOWN/VICINITY Tucson	COUNTY Pima
OWNER Trejo, Luisa	
OWNER'S ADDRESS 624 North Seventh Avenue Tucson, Arizona 85705	
FORM COMPLETED BY Dale Frens, Tim Fisher, Janet Stewart	
ADDRESS	
PHOTO BY Tim Fisher	DATE July 1977
VIEW Looking west	
PRESENT USE Dwelling (Duplex)	ACREAGE
STYLE OR CULTURAL PERIOD Sonoran/Transformed Sonoran	
SIGNIFICANT DATES Pre-1919	

S-53, NF10



**PHYSICAL DESCRIPTION**

Single story row house with front facade on property line; stuccoed adobe construction; gable roof added over original flat roof on 494 portion of building.

**STATEMENT OF SIGNIFICANCE**

Good example of Sonoran/Transformed Sonoran row house.


**VERBAL BOUNDARY DESCRIPTION**

Tucson S & W part of Lot 4 Block 241.

# ARIZONA STATE HISTORIC PROPERTY INVENTORY

PROPERTY NAME	
LOCATION 496-498 South Convent Avenue	
CITY/TOWN/VICINITY Tucson	COUNTY Pima
OWNER Abodeely, Edward J. %Bertoglio, John D. & Edith Reaban JT/RS	
OWNER'S ADDRESS 655 North Alvernon Way Tucson, Arizona 85711	
FORM COMPLETED BY Dale Frens, Tim Fisher, Janet Stewart	
ADDRESS	
PHOTO BY Tim Fisher	DATE July 1977
VIEW Looking west	
PRESENT USE Dwelling (Duplex)	ACREAGE
STYLE OR CULTURAL PERIOD Transformed Sonoran	
SIGNIFICANT DATES Pre-1919	

S-54, NF11



**PHYSICAL DESCRIPTION**

Single story row house with front facade on property line; stuccoed adobe construction; gable on hip roof built over flat roof.

**STATEMENT OF SIGNIFICANCE**

Very good example of transformed Sonoran row house.

**VERBAL BOUNDARY DESCRIPTION**

Tucson N 35.5' of Lot 5 Block 241.

OCT 18 1978

# ARIZONA STATE HISTORIC PROPERTY INVENTORY

PROPERTY NAME	
LOCATION 500-502 South Convent Avenue	
CITY/TOWN/VICINITY Tucson	COUNTY Pima
OWNER Abdeely, Edward J. %Bertoglio, John D. & Edith Reaban JT/RS	
OWNER'S ADDRESS  655 North Alvernon Way Tucson, Az. 85711	
FORM COMPLETED BY Tim Fisher, Dale Frens, Janet Stewart	
ADDRESS	
PHOTO BY Tim Fisher	DATE July 1977
VIEW Looking west	
PRESENT USE Vacant dwelling	ACREAGE
STYLE OR CULTURAL PERIOD Late Transitional	
SIGNIFICANT DATES Pre-1919	

S-55, NF11



## PHYSICAL DESCRIPTION

Single story detached dwelling; stuccoed adobe construction; shake covered pyramidal roof; full width porch with turned posts; two brick chimneys; chinaberry trees in yard.

## STATEMENT OF SIGNIFICANCE

Good example of Late Transitional dwelling.


## VERBAL BOUNDARY DESCRIPTION

Tucson Center part of Lot 5 Block 241.

# ARIZONA STATE HISTORIC PROPERTY INVENTORY

PROPERTY NAME	
LOCATION 536-568 South 8th Avenue	
CITY/TOWN/VICINITY Tucson	COUNTY Pima
OWNER Abodeely, Joseph E. & Abodeely, Robert E. % S.B. Double J Investment Company	
OWNER'S ADDRESS 1806 Madison Ave. Toledo, Ohio 43624	
FORM COMPLETED BY Tim Fisher, Dale Frens, Janet Stewart	
ADDRESS	
PHOTO BY Tim Fisher	DATE July 1977
VIEW Looking SW	
PRESENT USE Multi-family dwelling (partially vacant.)	ACREAGE
STYLE OR CULTURAL PERIOD Sonoran	
SIGNIFICANT DATES Pre-1882? (northern portion)	

S-56, NF3



**PHYSICAL DESCRIPTION**

Single story row houses built on property lines of corner lot; stuccoed adobe construction; flat roof with parapet walls; toldos in disrepair.

**STATEMENT OF SIGNIFICANCE**

Very good example of Sonoran row houses in derelict condition.

**VERBAL BOUNDARY DESCRIPTION**

Tucson lots 4,5,6,7,8 & SE part of Lot 3 Block 247. (This tax lot also includes 209-219 W. 17th Street, and 609 South Meyer Avenue.)

OCT 18 1978

# ARIZONA STATE HISTORIC PROPERTY INVENTORY

PROPERTY NAME	
LOCATION 600-610 South 8th Avenue	
CITY/TOWN/VICINITY Tucson	COUNTY Pima
OWNER Gomez, Edward %Stucky, Byron W & Jessica JT/RS	
OWNER'S ADDRESS  4545 W. Dakota Tucson, Az. 85706	
FORM COMPLETED BY Tim Fisher, Dale Frens, Janet Stewart	
ADDRESS	
PHOTO BY Tim Fisher	DATE July 1977
VIEW Looking NW	
PRESENT USE Multi-family dwelling	ACREAGE
STYLE OR CULTURAL PERIOD Transformed Sonoran	
SIGNIFICANT DATES Pre-1919	

S-58, NF11



**PHYSICAL DESCRIPTION**

Single story row houses with front facade on property line; stuccoed adobe construction; gable roof over original flat roof and parapet walls.

**STATEMENT OF SIGNIFICANCE**

Good example of transformed Sonoran row houses.

**VERBAL BOUNDARY DESCRIPTION**


Tucson Lot 9 Block 247.

OCT 18 1978

# ARIZONA STATE HISTORIC PROPERTY INVENTORY

PROPERTY NAME	
LOCATION 38-40 West Cushing Street	
CITY/TOWN/VICINITY Tucson	COUNTY Pima
OWNER Munoz, Margarita Und $\frac{1}{2}$ Int & Fox, Amalia Munoz Und $\frac{1}{2}$ Int	
OWNER'S ADDRESS 335 N. Main Ave. Tucson, Az. 85705	
FORM COMPLETED BY Tim Fisher, Dale Frens, Janet Stewart	
ADDRESS	
PHOTO BY Tim Fisher	DATE July 1977
VIEW Looking south	
PRESENT USE Dwelling	ACREAGE
STYLE OR CULTURAL PERIOD Sonoran	
SIGNIFICANT DATES Pre-1882	

S-59, NF2



## PHYSICAL DESCRIPTION

Single story row house built with front facade on property line; stuccoed adobe construction; shed roof; central zaguan and "four-square" plan.

## STATEMENT OF SIGNIFICANCE

Very good example of Sonoran row house.


## VERBAL BOUNDARY DESCRIPTION

Tucson E2 of Lot 2 Blk 233

# ARIZONA STATE HISTORIC PROPERTY INVENTORY

PROPERTY NAME	
LOCATION 62-66 West Cushing Street	
CITY/TOWN/VICINITY Tucson	COUNTY Pima
OWNER Lawyers Title of Arizona TR 6916-T	
OWNER'S ADDRESS 199 N. Stone Ave. Tucson, Az. 85701	
FORM COMPLETED BY Tim Fisher, Dale Frens, Janet Stewart	
ADDRESS	
PHOTO BY Tim Fisher	DATE July 1977
VIEW Looking SE	
PRESENT USE Rooming house	ACREAGE
STYLE OR CULTURAL PERIOD Transformed Sonoran	
SIGNIFICANT DATES Pre-1886	

S-60, NF12



## PHYSICAL DESCRIPTION

Single story row houses with front facade on property line; stuccoed adobe construction; gable roof over original flat roof.

## STATEMENT OF SIGNIFICANCE

Good example of Transformed Sonoran row house.

## VERBAL BOUNDARY DESCRIPTION

Tucson part of E60.3' of N103.8' of Lot 3 & S44' of E64.4' of Lot 3 Block 233.



# ARIZONA STATE HISTORIC PROPERTY INVENTORY

PROPERTY NAME	
LOCATION 80-86 West Cushing Street and 291-299 South Convent Avenue	
CITY/TOWN/VICINITY Tucson	COUNTY Pima
OWNER Rollings, H. Kelly & Sally B.	
OWNER'S ADDRESS 3801 E. Calle Barcelona Tucson, Az. 85716	
FORM COMPLETED BY Tim Fisher, Dale Frens, Janet Stewart	
ADDRESS	
PHOTO BY Tim Fisher	DATE July 1977
VIEW Looking NE	
PRESENT USE Offices and dwelling	ACREAGE
STYLE OR CULTURAL PERIOD Sonoran	
SIGNIFICANT DATES Pre-1883	



**PHYSICAL DESCRIPTION**

Single story row houses built on property lines of corner lot; stuccoed adobe construction; flat roof built above parapet walls; recently rehabilitated for adaptive use as offices and apartments.

**STATEMENT OF SIGNIFICANCE**

Very good example of Sonoran row houses. The corner portion of this complex was once a Chinese grocery.

**VERBAL BOUNDARY DESCRIPTION**

Tucson NW Part of Lot 3 Block 233.

# ARIZONA STATE HISTORIC PROPERTY INVENTORY

PROPERTY NAME	
LOCATION 303-307 South Convent	
CITY/TOWN/VICINITY Tucson	COUNTY Pima
OWNER Rollings Trust	
OWNER'S ADDRESS 901 E. Broadway Tucson, Az. 85719	
FORM COMPLETED BY Tim Fisher, Dale Frens, Janet Stewart	
ADDRESS	
PHOTO BY Tim Fisher	DATE July 1977
VIEW Looking east	
PRESENT USE Multi-family dwelling	ACREAGE
STYLE OR CULTURAL PERIOD Sonoran	
SIGNIFICANT DATES Pre-1886	



**PHYSICAL DESCRIPTION**

Single story row houses with front facade on property line; stuccoed adobe construction; flat roof; elegant Greek Revival window molding and door trim.

**STATEMENT OF SIGNIFICANCE**

Very good example of Sonoran row houses.


**VERBAL BOUNDARY DESCRIPTION**

Tucson S44' of W94' of Lot 3 Block 233.

# ARIZONA STATE HISTORIC PROPERTY INVENTORY

PROPERTY NAME	
LOCATION 317 South Convent Avenue	
CITY/TOWN/VICINITY Tucson	COUNTY Pima
OWNER Ramirez Cipriano Gutierrez & Victoria O., JT/RS	
OWNER'S ADDRESS 317 South Convent Ave. Tucson, Az. 85701	
FORM COMPLETED BY Tim Fisher, Dale Frens, Janet Stewart	
ADDRESS	
PHOTO BY Tim Fisher	DATE July 1977
VIEW Looking east	
PRESENT USE Dwelling	ACREAGE
STYLE OR CULTURAL PERIOD American Victorian (Anglo-Territorial)	
SIGNIFICANT DATES Pre-1904	

S-63, NF1



**PHYSICAL DESCRIPTION**

Single story detached dwelling; exposed brick construction; hipped roof with projecting gable; metal roof; corner porch with turned posts; segmental arches; palm trees.

**STATEMENT OF SIGNIFICANCE**

Good example of American Victorian dwelling.


**VERBAL BOUNDARY DESCRIPTION**

Tucson N39' of Lot 4 Block 233.

# ARIZONA STATE HISTORIC PROPERTY INVENTORY

PROPERTY NAME	
LOCATION 333-337 South Convent Avenue	
CITY/TOWN/VICINITY Tucson	COUNTY Pima
OWNER Munoz, Margarita Und $\frac{1}{2}$ Int & Fox, Amalia Munoz Und $\frac{1}{2}$ Int	
OWNER'S ADDRESS  335 N. Main Ave. Tucson, Az. 85705	
FORM COMPLETED BY Tim Fisher, Dale Frens, Janet Stewart	
ADDRESS	
PHOTO BY Tim Fisher	DATE July 1977
VIEW Looking east	
PRESENT USE Multi-family dwelling	ACREAGE
STYLE OR CULTURAL PERIOD Sonoran	
SIGNIFICANT DATES Pre-1904	

S-64, NF1



**PHYSICAL DESCRIPTION**

Single story row house with front facade on property line; stuccoed adobe construction; flat roof.

**STATEMENT OF SIGNIFICANCE**

Good example of Sonoran row house.


**VERBAL BOUNDARY DESCRIPTION**

Tucson Lot 5 & E50' of S part of Lot 4 Block 233.

# ARIZONA STATE HISTORIC PROPERTY INVENTORY

PROPERTY NAME	
LOCATION 343-345 South Convent Avenue	
CITY/TOWN/VICINITY Tucson	COUNTY Pima
OWNER Munoz, Margarita Und $\frac{1}{2}$ Int & Fox, Amalia. Munoz Und $\frac{1}{2}$ Int	
OWNER'S ADDRESS 335 N. Main Ave. Tucson, Az. 85705	
FORM COMPLETED BY Tim Fisher, Dale Frens, Janet Stewart	
ADDRESS	
PHOTO BY Tim Fisher	DATE July 1977
VIEW Looking east	
PRESENT USE Multi family dwelling	ACREAGE
STYLE OR CULTURAL PERIOD Early Transitional	
SIGNIFICANT DATES Pre-1909	

S-65, NF1



**PHYSICAL DESCRIPTION**

Single story row house with front facade on property line; stuccoed adobe construction; gable roof.

**STATEMENT OF SIGNIFICANCE**

Very good example of Early Transitional dwelling.


**VERBAL BOUNDARY DESCRIPTION**

Tucson Lot 5 & E50' of S Part of Lot 4 Block 233.

# ARIZONA STATE HISTORIC PROPERTY INVENTORY

PROPERTY NAME	
LOCATION 349-351 South Convent Avenue	
CITY/TOWN/VICINITY Tucson	COUNTY Pima
OWNER Munoz, Margarita Und $\frac{1}{2}$ Int & Fox, Amalia Munoz Und $\frac{1}{2}$ Int	
OWNER'S ADDRESS  335 N. Main Ave. Tucson, Az. 85705	
FORM COMPLETED BY Tim Fisher, Dale Frens, Janet Stewart	
ADDRESS	
PHOTO BY Tim Fisher	DATE July 1977
VIEW Looking NE	
PRESENT USE Vacant	ACREAGE
STYLE OR CULTURAL PERIOD Sonoran	
SIGNIFICANT DATES Pre-1882	

S-66, NF1



## PHYSICAL DESCRIPTION

Single story market on property lines of corner lot; stuccoed adobe construction; flat roof built over parapet walls; derelict condition.

## STATEMENT OF SIGNIFICANCE

Good example of Sonoran corner market.


## VERBAL BOUNDARY DESCRIPTION

Tucson Lot 5 & E50' of S part of Lot 4 Block 233.

OCT 18 1978

# ARIZONA STATE HISTORIC PROPERTY INVENTORY

PROPERTY NAME	
LOCATION 24-28 West Simpson Street	
CITY/TOWN/VICINITY Tucson	COUNTY Pima
OWNER Orozco, Argelia	
OWNER'S ADDRESS 428 S. Stone Ave. Tucson, Az. 85701	
FORM COMPLETED BY Tim Fisher, Dale Frens, Janet Stewart	
ADDRESS	
PHOTO BY Tim Fisher	DATE July 1977
VIEW Looking SE	
PRESENT USE Multi-family dwelling	ACREAGE
STYLE OR CULTURAL PERIOD Transformed Sonoran	
SIGNIFICANT DATES Pre-1883	



**PHYSICAL DESCRIPTION**

Single story row house with front facade on property line; stuccoed adobe construction; hipped roof over original flat roof and parapet walls.

**STATEMENT OF SIGNIFICANCE**

Very good example of Transformed Sonoran

**VERBAL BOUNDARY DESCRIPTION**

Tucson NW part of Lot 1 Block 237.

# ARIZONA STATE HISTORIC PROPERTY INVENTORY

PROPERTY NAME	
LOCATION 43 West Simpson Street	
CITY/TOWN/VICINITY Tucson	COUNTY Pima
OWNER Mendez, Marjorie A & Manuel L JT/RS	
OWNER'S ADDRESS  222 E. Roger Road Tucson, Az. 85705	
FORM COMPLETED BY Tim Fisher, Dale Frens, Janet Stewart	
ADDRESS	
PHOTO BY Tim Fisher	DATE July 1977
VIEW Looking north	
PRESENT USE Dwelling	ACREAGE
STYLE OR CULTURAL PERIOD Queen Anne Revival	
SIGNIFICANT DATES Pre-1901	

S-68, NF4



## PHYSICAL DESCRIPTION

Single story detached dwelling; exposed brick construction; hipped roof with projecting gable; corner porch with elaborate wood trim and turned posts; along east side rear is a small brick ancillary building which was constructed as a candy making shop.

## STATEMENT OF SIGNIFICANCE

Very good example of Queen Anne Revival dwelling.

## VERBAL BOUNDARY DESCRIPTION

Tucson E50' of W56.38' of Lot 7 Block 233.  
*(Clarified)*


065 18 1970



# ARIZONA STATE HISTORIC PROPERTY INVENTORY

PROPERTY NAME	
LOCATION 46 West Simpson Street	
CITY/TOWN/VICINITY Tucson	COUNTY Pima
OWNER Suarez, Hermina B.	
OWNER'S ADDRESS 46 W. Simpson St. Tucson, Az. 85701	
FORM COMPLETED BY Tim Fisher, Dale Frens, Janet Stewart	
ADDRESS	
PHOTO BY Tim Fisher	DATE July 1977
VIEW Looking south	
PRESENT USE Dwelling	ACREAGE
STYLE OR CULTURAL PERIOD American Victorian (Anglo-territorial)	
SIGNIFICANT DATES Pre-1904	

S-69, NF4



## PHYSICAL DESCRIPTION

Single story detached dwelling; exposed brick construction; hipped roof; dormer gable; segmental arches; turned wood porch columns; privet hedge and chain link fence.

## STATEMENT OF SIGNIFICANCE

Very good example of American Victorian dwelling.


## VERBAL BOUNDARY DESCRIPTION

Tucson W half of Lot 2 Block 237.

# ARIZONA STATE HISTORIC PROPERTY INVENTORY

PROPERTY NAME	
LOCATION 63 West Simpson Street	
CITY/TOWN/VICINITY Tucson	COUNTY Pima
OWNER Arenal, Bettina M. % Hayden, Larry	
OWNER'S ADDRESS 5585 N. Maria Drive Tucson, Az. 85703	
FORM COMPLETED BY Tim Fisher, Dale Frens, Janet Stewart	
ADDRESS	
PHOTO BY Tim Fisher	DATE July 1977
VIEW Looking north	
PRESENT USE Under rehabilitation	ACREAGE
STYLE OR CULTURAL PERIOD Late Transitional	
SIGNIFICANT DATES Pre-1904	

S-70, NF4



## PHYSICAL DESCRIPTION

Single story detached dwelling; stuccoed adobe construction; hipped roof; full width front porch; new chimney; building currently under rehabilitation by owner.

## STATEMENT OF SIGNIFICANCE


Very good example of late Transitional dwelling.

## VERBAL BOUNDARY DESCRIPTION

Tucson SW part of Lot 6 Block 233.

# ARIZONA STATE HISTORIC PROPERTY INVENTORY

PROPERTY NAME	
LOCATION 54-64 West Simpson Street	
CITY/TOWN/VICINITY Tucson	COUNTY Pima
OWNER Camacho, Celia $\frac{1}{2}$ Int & Camacho, Richard, $\frac{1}{4}$ Int & Arriaga, Anita Camacho $\frac{1}{4}$ Int %Camacho, Richard O	
OWNER'S ADDRESS 58 W. Simpson St. Tucson, Az. 85701	
FORM COMPLETED BY Tim Fisher, Dale Frens, Janet Stewart	
ADDRESS	
PHOTO BY Tim Fisher	DATE July 1977
VIEW Looking SW	
PRESENT USE Multi-family dwelling	ACREAGE
STYLE OR CULTURAL PERIOD Transformed Sonoran	
SIGNIFICANT DATES Pre-1883	



**PHYSICAL DESCRIPTION**

Single story row houses with front facade on property line; stuccoed adobe construction; hipped roof over original flat roof and parapet walls; very substantial construction.

**STATEMENT OF SIGNIFICANCE**


Very good example of Transformed Sonoran row houses.

**VERBAL BOUNDARY DESCRIPTION**

Tucson Lot 3 Block 237.

# ARIZONA STATE HISTORIC PROPERTY INVENTORY

PROPERTY NAME	
LOCATION 92 West Simpson Street	
CITY/TOWN/VICINITY Tucson	COUNTY Pima
OWNER Matison, James J & Nancy J.	
OWNER'S ADDRESS 92 W. Simpson St. Tucson, Az. 85701	
FORM COMPLETED BY Tim Fisher, Dale Frens, Janet Stewart	
ADDRESS	
PHOTO BY Tim Fisher	DATE July 1977
VIEW Looking SE	
PRESENT USE Office	ACREAGE
STYLE OR CULTURAL PERIOD Transformed Sonoran	
SIGNIFICANT DATES Pre-1883	



**PHYSICAL DESCRIPTION**

Single story row house built on property lines of corner lot; stuccoed adobe construction; hipped roof added over original flat roof and parapet walls; recently rehabilitated for adaptive use as a real estate office; lamps and concrete block window trim inappropriate.

**STATEMENT OF SIGNIFICANCE**

Very good example of Transformed Sonoran row house.

**VERBAL BOUNDARY DESCRIPTION**

Tucson W86.7' of Lot 4 Block 237.

# ARIZONA STATE HISTORIC PROPERTY INVENTORY

PROPERTY NAME	
LOCATION 377 -379 South Convent	
CITY/TOWN/VICINITY Tucson	COUNTY Pima
OWNER Millstein, Morris & Rose Und $\frac{1}{2}$ Int & Benisch, Morris Mac & Ida $\frac{1}{2}$ Int	
OWNER'S ADDRESS 4733 E. Broadway Tucson, Az. 85711	
FORM COMPLETED BY Tim Fisher, Dale Frens, Janet Stewart	
ADDRESS	
PHOTO BY Tim Fisher	DATE July 1977
VIEW Looking east	
PRESENT USE Vacant	ACREAGE
STYLE OR CULTURAL PERIOD Sonoran	
SIGNIFICANT DATES Pre-1904	

S-73, NF10



**PHYSICAL DESCRIPTION**

Single story row house with front facade on property line; stuccoed adobe construction; flat roof; derelict condition.

**STATEMENT OF SIGNIFICANCE**

Good example of Sonoran row house in derelict condition.

**VERBAL BOUNDARY DESCRIPTION**


Tucson N58.74' of Lot 5 Block 237.

OCT 18 1978

# ARIZONA STATE HISTORIC PROPERTY INVENTORY

PROPERTY NAME	
LOCATION 387-391 South Convent Avenue	
CITY/TOWN/VICINITY Tucson	COUNTY Pima
OWNER Arial, Mary & Campas, Esther Delila	
OWNER'S ADDRESS <del>387 S. Convent Ave.</del> 143 W. Wilbert Tucson, Az. 8570414	
FORM COMPLETED BY Tim Fisher, Dale Frens, Janet Stewart	
ADDRESS	
PHOTO BY Tim Fisher	DATE July 1977
VIEW Looking NE	
PRESENT USE Dwelling	ACREAGE
STYLE OR CULTURAL PERIOD Sonoran	
SIGNIFICANT DATES Pre-1904	

S-74, NF10



## PHYSICAL DESCRIPTION

Single story row house with front facade on property line; stuccoed adobe construction; shed roof; sandstone foundation.

## STATEMENT OF SIGNIFICANCE

Very good example of Sonoran row house.

## VERBAL BOUNDARY DESCRIPTION


Tucson N57.5' of S80' of Lot 5 Block 237.

OCT 18 1978

# ARIZONA STATE HISTORIC PROPERTY INVENTORY

PROPERTY NAME	
LOCATION 29-33 West Kennedy Street	
CITY/TOWN/VICINITY	COUNTY
OWNER Felix, Hector G. & Alice JT/RS	
OWNER'S ADDRESS 1920 W. Jalisco Place Tucson, Az. 85705	
FORM COMPLETED BY Tim Fisher, Dale Frens, Janet Stewart	
ADDRESS	
PHOTO BY Tim Fisher	DATE July 1977
VIEW Looking NW	
PRESENT USE Multi-family dwelling	ACREAGE
STYLE OR CULTURAL PERIOD Late Transitional (modified)	
SIGNIFICANT DATES Pre-1901	

S-75, NF14



## PHYSICAL DESCRIPTION

Single story detached dwelling now used as apartments; stuccoed adobe construction; metal hipped roof; mission tile covered porch added; side and over lights at main entrance; several rear additions; large chinaberry trees along west side.

## STATEMENT OF SIGNIFICANCE


Good example of Late Transitional dwelling.

## VERBAL BOUNDARY DESCRIPTION

Tucson E108' of Lot 7 Block 237.

# ARIZONA STATE HISTORIC PROPERTY INVENTORY

PROPERTY NAME	
LOCATION 78 West Kennedy Street	
CITY/TOWN/VICINITY Tucson	COUNTY Pima
OWNER Barnhart , Josephine	
OWNER'S ADDRESS 78 W. Kennedy St. Tucson, Az. 85701	
FORM COMPLETED BY Tim Fisher, Dale Frens, Janet Stewart	
ADDRESS	
PHOTO BY Tim Fisher	DATE July 1977
VIEW Looking south	
PRESENT USE dwelling	ACREAGE
STYLE OR CULTURAL PERIOD	
SIGNIFICANT DATES Pre-1919	



**PHYSICAL DESCRIPTION**

Single story detached dwelling; painted brick construction; steeply pitched hipped roof; porch arcade under outline of roof.

**STATEMENT OF SIGNIFICANCE**

**VERBAL BOUNDARY DESCRIPTION**

Tucson E50' of Lot 3 Block 240.



# ARIZONA STATE HISTORIC PROPERTY INVENTORY

PROPERTY NAME	
LOCATION 90 -92 West Kennedy Street	
CITY/TOWN/VICINITY Tucson	COUNTY Pima
OWNER Barnhart, Josephine	
OWNER'S ADDRESS 78 W. Kennedy Tucson, Az. 85701	
FORM COMPLETED BY Tim Fisher, Dale Frens, Janet Stewart	
ADDRESS	
PHOTO BY Tim Fisher	DATE July 1977
VIEW Looking south	
PRESENT USE Dwelling (Duplex)	ACREAGE
STYLE OR CULTURAL PERIOD Sonoran	
SIGNIFICANT DATES Pre-1909	



**PHYSICAL DESCRIPTION**

Single story row house with front facade on property line; stuccoed adobe construction; low pitched gable roof over original flat roof and parapet walls.

**STATEMENT OF SIGNIFICANCE**


Very good example of Sonoran row house.

**VERBAL BOUNDARY DESCRIPTION**

Tucson center part of Lot 3 Block 240.

# ARIZONA STATE HISTORIC PROPERTY INVENTORY

PROPERTY NAME	
LOCATION 441-447 South Convent Avenue	
CITY/TOWN/VICINITY Tucson	COUNTY Pima
OWNER Barnhart, Josephine	
OWNER'S ADDRESS 78 W. Kennedy St. Tucson, Az. 85701	
FORM COMPLETED BY Tim Fisher, Dale Frens, Janet Stewart	
ADDRESS	
PHOTO BY Tim Fisher	DATE July 1977
VIEW Looking NE	
PRESENT USE Multi-family dwelling	ACREAGE
STYLE OR CULTURAL PERIOD Sonoran	
SIGNIFICANT DATES Pre-1909	



**PHYSICAL DESCRIPTION**

Single story row houses with front facade on property line; stuccoed adobe construction; flat roof.

**STATEMENT OF SIGNIFICANCE**

Very good example of Sonoran row houses.


**VERBAL BOUNDARY DESCRIPTION**

Tucson W92' of Lot 3 Block 240.

# ARIZONA STATE HISTORIC PROPERTY INVENTORY

PROPERTY NAME	
LOCATION 451 South Convent Avenue	
CITY/TOWN/VICINITY Tucson	COUNTY Pima
OWNER Barnhart, Josephine	
OWNER'S ADDRESS 78 West Kennedy Tucson, Az. 85701	
FORM COMPLETED BY Tim Fisher, Dale Frens, Janet Stewart	
ADDRESS	
PHOTO BY Tim Fisher	DATE July 1977
VIEW Looking east	
PRESENT USE Vacant dwelling	ACREAGE
STYLE OR CULTURAL PERIOD Sonoran	
SIGNIFICANT DATES Pre-1919	

S-79, NF10



**PHYSICAL DESCRIPTION**  
Single story row house with front facade on property line; stuccoed adobe construction; flat roof.

**STATEMENT OF SIGNIFICANCE**  
  
Good example of Sonoran row house.

**VERBAL BOUNDARY DESCRIPTION**  
  
Tucson Lot 4 Block 240.

# ARIZONA STATE HISTORIC PROPERTY INVENTORY

PROPERTY NAME	
LOCATION 459-461 South Convent Avenue	
CITY/TOWN/VICINITY Tucson	COUNTY Pima
OWNER Jarvis, Dana & Judith JT/RS & Emma R. Fimbres	
OWNER'S ADDRESS P.O. Box 133 Tucson, Az. 85702	
FORM COMPLETED BY Tim Fisher, Dale Frens, Janet Stewart	
ADDRESS	
PHOTO BY Tim Fisher	DATE July 1977
VIEW Looking NE	
PRESENT USE Vacant dwelling	ACREAGE
STYLE OR CULTURAL PERIOD Transformed Sonoran	
SIGNIFICANT DATES Pre-1882?	

S-80, NF10



## PHYSICAL DESCRIPTION

Single story row house with front facade on property line; stuccoed adobe construction; new replacement hipped roof over original parapet walls with dormer gable in center; under extensive rehabilitation.

*Actually 2 houses under a single roof.*

## STATEMENT OF SIGNIFICANCE

Very good example of Transformed Sonoran.


## VERBAL BOUNDARY DESCRIPTION

Tucson Fraction of Lot 5 Block 240.  
Tucson N25.9' of Lot 5 Block 240. ~~of~~

# ARIZONA STATE HISTORIC PROPERTY INVENTORY

PROPERTY NAME	
LOCATION 467-469 South Convent Avenue	
CITY/TOWN/VICINITY Tucson	COUNTY Pima
OWNER Fimbres, Emma Romero %Orosco, Emma Romero	
OWNER'S ADDRESS 285 South Scott Tucson, Az. 85701	
FORM COMPLETED BY Tim Fisher, Dale Frens, Janet Stewart	
ADDRESS	
PHOTO BY Tim Fisher	DATE July 1977
VIEW Looking east	
PRESENT USE Vacant dwelling	ACREAGE
STYLE OR CULTURAL PERIOD Transformed Sonoran	
SIGNIFICANT DATES Pre-1919	

S-81, NF10



**PHYSICAL DESCRIPTION**

Single story row house with front facade on property line; stuccoed adobe construction; hipped roof over original flat roof and parapet walls; derelict.

**STATEMENT OF SIGNIFICANCE**

Good example of Transformed Sonoran row house.

**VERBAL BOUNDARY DESCRIPTION**

Tucson Fraction of Lot 5 Block 240.

# ARIZONA STATE HISTORIC PROPERTY INVENTORY

PROPERTY NAME	
LOCATION 471-473 South Convent Avenue	
CITY/TOWN/VICINITY Tucson	COUNTY Pima
OWNER Rivera, Francisco M. & Angelita F.	
OWNER'S ADDRESS 479 South Convent Avenue Tucson, Az. 85701	
FORM COMPLETED BY Tim Fisher, Dale Frens, Janet Stewart	
ADDRESS	
PHOTO BY Tim Fisher	DATE July 1977
VIEW Looking east	
PRESENT USE Dwelling	ACREAGE
STYLE OR CULTURAL PERIOD Transformed Sonoran	
SIGNIFICANT DATES Pre-1919	

S-82, NF10



## PHYSICAL DESCRIPTION

Single story row house with front facade on property line; stuccoed adobe construction; gable roof over original flat roof and parapet walls; parapet wall cap course visible; arch spans driveway to lot rear.

## STATEMENT OF SIGNIFICANCE

Good example of transformed Sonoran row house.

## VERBAL BOUNDARY DESCRIPTION

Tucson S. part of Lot 5 Block 240.

001 15 1970

# ARIZONA STATE HISTORIC PROPERTY INVENTORY

PROPERTY NAME

S-83 NF 14

LOCATION  
479-481 South Convent Avenue

CITY/TOWN/VICINITY Tucson	COUNTY Pima
------------------------------	----------------

OWNER  
Francisco and Angelita Rivera

OWNER'S ADDRESS  
479 South Convent Avenue  
Tucson, Arizona 85701

FORM COMPLETED BY  
Tim Fisher, Dale Frens, Janet Stewart

ADDRESS

PHOTO BY Tim Fisher	DATE July 1977
------------------------	-------------------

VIEW  
looking east

PRESENT USE dwelling	ACREAGE
-------------------------	---------

STYLE OR CULTURAL PERIOD  
Transformed Sonoran

SIGNIFICANT DATES  
Pre-1919

PHYSICAL DESCRIPTION


Single story row house with front facade on property line; stuccoed adobe construction; hipped roof over original flat roof and parapet walls.

STATEMENT OF SIGNIFICANCE

Very good example of Transformed Sonoran


VERBAL BOUNDARY DESCRIPTION

Tucson. South part of Lot 5 Block 240.



# ARIZONA STATE HISTORIC PROPERTY INVENTORY

PROPERTY NAME First African Methodist Episcopal Church of Tucson S-84, NF3	
LOCATION (Mail: 70 W. 17th St.) 531 South Convent Avenue	
CITY/TOWN/VICINITY Tucson	COUNTY Pima
OWNER Lightfoot, John	
OWNER'S ADDRESS 531 S. Convent Tucson, Az. 85701	
FORM COMPLETED BY Tim Fisher, Dale Frens, Janet Stewart	
ADDRESS	
PHOTO BY Tim Fisher	DATE July 1977
VIEW Looking NE	
PRESENT USE Dwelling	ACREAGE
STYLE OR CULTURAL PERIOD American Victorian (Anglo-Territorial)	
SIGNIFICANT DATES 1910 (Cornerstone)	



**PHYSICAL DESCRIPTION**

Single gallery church; stuccoed brick construction (originally exposed brick); hipped roof; segmental arches; recently rehabilitated for adaptive use as a dwelling.

**STATEMENT OF SIGNIFICANCE**

Good example of American Victorian church design in Tucson. The AME Church meets today in a 1941 church building within the district (see X-10).

**VERBAL BOUNDARY DESCRIPTION**

Tucson SW corner of Lot 13 Block 240.



# ARIZONA STATE HISTORIC PROPERTY INVENTORY

PROPERTY NAME	
LOCATION 126-128 West 17th Street	
CITY/TOWN/VICINITY Tucson	COUNTY Pima
OWNER Montano, Armando F. & Delila JT/RS	
OWNER'S ADDRESS  736 S. Herbert Ave. Tucson, Az. 85701	
FORM COMPLETED BY Tim Fisher, Dale Frens, Janet Stewart	
ADDRESS	
PHOTO BY Tim Fisher	DATE July 1977
VIEW Looking northwest	
PRESENT USE Multifamily dwelling	ACREAGE
STYLE OR CULTURAL PERIOD American Victorian	
SIGNIFICANT DATES Pre-1919	

S-85, NF14



## PHYSICAL DESCRIPTION

Single story detached dwelling; earliest portions adobe construction, later parts stuccoed brick construction; hipped roof; porch arcade; constructed as a very substantial dwelling with a set back much greater than its neighbors; several side additions.

## STATEMENT OF SIGNIFICANCE

## VERBAL BOUNDARY DESCRIPTION

Tucson S150' of Lot 14 exc Triangle strip on W Block 240 and Tucson E42' of Lot 13 & part of Lot 14 Block 240.

# ARIZONA STATE HISTORIC PROPERTY INVENTORY

PROPERTY NAME	
LOCATION 396 South Stone Avenue	
CITY/TOWN/VICINITY Tucson	COUNTY Pima
OWNER McGee, Dorothy	
OWNER'S ADDRESS 396 South Stone Ave. Tucson, Az. 85701	
FORM COMPLETED BY Tim Fisher, Dale Frens, Janet Stewart	
ADDRESS	
PHOTO BY Tim Fisher	DATE July 1977
VIEW Looking west	
PRESENT USE Dwelling	ACREAGE
STYLE OR CULTURAL PERIOD Queen Anne Revival	
SIGNIFICANT DATES Pre-1909	



**PHYSICAL DESCRIPTION**

Single story detached dwelling; exposed brick construction; intersecting gable roof; segmental arches over windows; bay window; tamarisk, Chinese elms, cottonwood trees in yard; porch on east and south side.

**STATEMENT OF SIGNIFICANCE**


Very good example of Queen Anne Revival; constructed by railroad employee.

**VERBAL BOUNDARY DESCRIPTION**

Tucson S80.48' of E120' of Lot 7 Block 233.

# ARIZONA STATE HISTORIC PROPERTY INVENTORY

PROPERTY NAME Argelia Orozco House	
LOCATION 428 South Stone Avenue	
CITY/TOWN/VICINITY Tucson	COUNTY Pima
OWNER Orozco, Argelia	
OWNER'S ADDRESS 428 S. Stone Ave. Tucson, Az. 85701	
FORM COMPLETED BY Tim Fisher, Dale Frens, Janet Stewart	
ADDRESS	
PHOTO BY Tim Fisher	DATE July 1977
VIEW Looking west	
PRESENT USE Dwelling	ACREAGE
STYLE OR CULTURAL PERIOD Queen Anne Revival	
SIGNIFICANT DATES Pre-1901	



**PHYSICAL DESCRIPTION**

Single story detached dwelling; exposed brick construction with elaborate segmental arches; building in very good condition, including porch trim and picket fence along front and side yard.

**STATEMENT OF SIGNIFICANCE**

Very good example of Queen Anne Revival.


**VERBAL BOUNDARY DESCRIPTION**

Tucson NE corner of Lot 1 Block 237.

# ARIZONA STATE HISTORIC PROPERTY INVENTORY

PROPERTY NAME	
LOCATION 504 South Stone Avenue	
CITY/TOWN/VICINITY Tucson	COUNTY Pima
OWNER Ferrine, W.C. SR. Life Est. then to Arizona Conference of Seventh Day Adventists <del>Ferrine,</del>	
OWNER'S ADDRESS W.C. Sr. P.O. Box 191 Mabank, Texas 75147	
FORM COMPLETED BY Tim Fisher, Dale Frens, Janet Stewart	
ADDRESS	
PHOTO BY Tim Fisher	DATE July 1977
VIEW Toward west	
PRESENT USE Multi-family dwelling	ACREAGE
STYLE OR CULTURAL PERIOD American Victorian (Anglo Territorial)	
SIGNIFICANT DATES Pre-1919	

S-88, NF13



## PHYSICAL DESCRIPTION

Two story detached dwelling; brick construction; porch extends along two sides of first floor; second story balcony over main entry; Tamarisks, pepper trees, oleanders in yard.

## STATEMENT OF SIGNIFICANCE

Good example of two story American Victorian dwelling.


## VERBAL BOUNDARY DESCRIPTION

Tucson N70.12' of E121' of Lot 1 Block 240.

50 12 1977

# ARIZONA STATE HISTORIC PROPERTY INVENTORY

PROPERTY NAME Temple Emanu-El		S-89, NF14	
LOCATION 564 South Stone Avenue			
CITY/TOWN/VICINITY Tucson		COUNTY Pima	
OWNER Lee, Jeung & Kim Yee %Solot Realty			
OWNER'S ADDRESS P.O. Box 12339 Tucson, Az. 85732			
FORM COMPLETED BY Tim Fisher, Dale Frens, Janet Stewart			
ADDRESS			
PHOTO BY Tim Fisher		DATE July 1977	
VIEW Looking east (from rear, see X-9 for front)			
PRESENT USE Vacant		ACREAGE	
STYLE OR CULTURAL PERIOD Early Twentieth Century Commercial			
SIGNIFICANT DATES 1910 (cornerstone date)			



**PHYSICAL DESCRIPTION**

Single story synagogue; exposed brick construction with exception of stuccoed facade; semi-circular arches over windows; walls subdivided by brick panels in relief.

**STATEMENT OF SIGNIFICANCE**

Very good example of Early Twentieth Century Commercial style in synagogue design. From research by Blaine Lamb comes the following information from the Tucson Citizen: Cornerstone of Temple Emanuel laid by Frank Thomas, Grand Master of the F. & A.M. in an elaborate masonic ceremony. Eli Blount mentioned as "architect." (June 19, 1910)

**VERBAL BOUNDARY DESCRIPTION**

Tucson S60' of Lot 9 Block 240.

# ARIZONA STATE HISTORIC PROPERTY INVENTORY

PROPERTY NAME	
LOCATION 710 South 7th Avenue	
CITY/TOWN/VICINITY Tucson	COUNTY Pima
OWNER Lee, Wah	
OWNER'S ADDRESS 1711 N. Mountain Ave. Tucson, Az. 85719	
FORM COMPLETED BY Tim Fisher, Dale Frens, Janet Stewart	
ADDRESS	
PHOTO BY Tim Fisher	DATE July 1977
VIEW Looking west	
PRESENT USE Dwelling	ACREAGE
STYLE OR CULTURAL PERIOD American Victorian (Anglo Territorial)	
SIGNIFICANT DATES Pre-1919	

S-90, NF3



PHYSICAL DESCRIPTION

Single story detached dwelling; stuccoed brick construction; asphalt shingled hipped roof with dormer vent; porch wraps around the NE corner of building; segmental arches; bay window on north side; wire fence; Aleppo pines, chinaberry trees in yard.

STATEMENT OF SIGNIFICANCE

Very good example of American Victorian dwelling in sound condition.

VERBAL BOUNDARY DESCRIPTION

Tucson E139.8' of N46' of Lot 1 Block 120.

# ARIZONA STATE HISTORIC PROPERTY INVENTORY

PROPERTY NAME	
LOCATION 718 South 7th Avenue	
CITY/TOWN/VICINITY Tucson	COUNTY Pima
OWNER Barnes, Christina N.	
OWNER'S ADDRESS 640 S. 2nd Ave. Tucson, Az. 85701	
FORM COMPLETED BY Tim Fisher, Dale Frens, Janet Stewart	
ADDRESS	
PHOTO BY Tim Fisher	DATE July 1977
VIEW Looking west	
PRESENT USE Dwelling	ACREAGE
STYLE OR CULTURAL PERIOD American Victorian (Anglo Territorial)	
SIGNIFICANT DATES Pre-1919	

S-91, NF3



**PHYSICAL DESCRIPTION**

Single story detached dwelling; stuccoed brick construction; asphalt shingled pyramidal roof with dormer vent; 1/2 porch along front; segmental arches; rhuslancia and Chinese elm trees in yard; chain link fence.

**STATEMENT OF SIGNIFICANCE**

Good example of American Victorian dwelling.


**VERBAL BOUNDARY DESCRIPTION**

Tucson N24' of E139.8' of Lot 4 & S20' of E139.8' of Lot 1 Block 120.

# ARIZONA STATE HISTORIC PROPERTY INVENTORY

PROPERTY NAME	
LOCATION 726 South 7th Avenue	
CITY/TOWN/VICINITY Tucson	COUNTY Pima
OWNER Edmondson, Ruth Mary <del>Meredith, L.B.</del>	
OWNER'S ADDRESS 726 South 7th Ave. Tucson, Az. 85701	
FORM COMPLETED BY Tim Fisher, Dale Frens, Janet Stewart	
ADDRESS	
PHOTO BY Tim Fisher	DATE July 1977
VIEW Looking west	
PRESENT USE Dwelling	ACREAGE
STYLE OR CULTURAL PERIOD American Victorian (Anglo Territorial)	
SIGNIFICANT DATES Pre-1919	

S-92, NF3



## PHYSICAL DESCRIPTION

Single story detached dwelling; painted brick construction; shake covered pyramidal roof with dormer vent; segmental arches;  $\frac{1}{2}$  porch along front; chinaberries in yard; intact porch detailing.

## STATEMENT OF SIGNIFICANCE

Very good example of American Victorian dwelling in sound condition.

## VERBAL BOUNDARY DESCRIPTION

Tucson S42' of E139' of Lot 4 Block 120.


OCT 18 1978



# ARIZONA STATE HISTORIC PROPERTY INVENTORY

PROPERTY NAME	
LOCATION 33 West 18th Street	
CITY/TOWN/VICINITY Tucson	COUNTY Pima
OWNER Benitez, Ramon & Josephine JT/RS	
OWNER'S ADDRESS 33 W. 18th St. Tucson, Az. 85701	
FORM COMPLETED BY Tim Fisher, Dale Frens, Janet Stewart	
ADDRESS	
PHOTO BY Tim Fisher	DATE July 1977
VIEW Looking south	
PRESENT USE Dwelling	ACREAGE
STYLE OR CULTURAL PERIOD American Victorian	
SIGNIFICANT DATES Pre-1919	

S-93, NF3



## PHYSICAL DESCRIPTION

Single story detached dwelling; gable on hipped roof; symmetrical facade; painted brick construction; segmental arches; porch trim and gable of curvilinear design; Texas umbrella and privets in front yard; building and yard in very good condition.

## STATEMENT OF SIGNIFICANCE


Excellent example of turn-of-the-century Victorian design and landscape.

## VERBAL BOUNDARY DESCRIPTION

Tucson W half of E half of Lots 2 & 3 Block 132.

# ARIZONA STATE HISTORIC PROPERTY INVENTORY

PROPERTY NAME		S-94,NF11	
LOCATION 503 South Convent Avenue (Rear)			
CITY/TOWN/VICINITY Tucson		COUNTY Pima	
OWNER Fimbres, Mary A. & Jesus M.			
OWNER'S ADDRESS 1640 E. Miles St. Tucson, Az. 85719			
FORM COMPLETED BY Tim Fisher, Dale Frens, Janet Stewart			
ADDRESS			
PHOTO BY Tim Fisher		DATE July 1977	
VIEW Looking NW			
PRESENT USE Multi-family dwelling		ACREAGE	
STYLE OR CULTURAL PERIOD Sonoran			
SIGNIFICANT DATES Pre-1919			



**PHYSICAL DESCRIPTION**

Single story rowhouse built in block interior; stuccoed adobe construction; flat roof.

**STATEMENT OF SIGNIFICANCE**

Good example of Sonoran row house and type of building activity that took place in block interiors.


**VERBAL BOUNDARY DESCRIPTION**

Tucson Lot 10 Block 240.

# ARIZONA STATE HISTORIC PROPERTY INVENTORY

PROPERTY NAME	
LOCATION 499-501 South Meyer Avenue	
CITY/TOWN/VICINITY Tucson	COUNTY Pima
OWNER Robles, Agnes	
OWNER'S ADDRESS 126 E. 14th St. Tucson, Az. 85701	
FORM COMPLETED BY Dale Frens, Tim Fisher, Janet Stewart	
ADDRESS	
PHOTO BY Tim Fisher	DATE July 1977
VIEW Looking east	
PRESENT USE Dwelling (Duplex)	ACREAGE
STYLE OR CULTURAL PERIOD Transformed Sonoran	
SIGNIFICANT DATES Pre-1882	

S-95, NF7



## PHYSICAL DESCRIPTION

Single story row house built with front facade on property line; contiguous to 487 S. Meyer Ave.; very well constructed gable roof over former flat roof and parapet walls, with tongue and groove ceiling boards in soffits under eaves; stuccoed adobe construction.

## STATEMENT OF SIGNIFICANCE

Very good example of Transformed Sonoran row house. (Note: Because the gable roof appears so substantial and the adobe wall of the gable continues to the ridge, this building appears Early Transitional. This is not the case however, as evidenced by the flat roof evident in the c.1882 view of Tucson from Sentinel Peak.)

## VERBAL BOUNDARY DESCRIPTION

Tucson Fraction of Lot 2 Block 241.

# ARIZONA STATE HISTORIC PROPERTY INVENTORY

PROPERTY NAME	
LOCATION 609 South Meyer Avenue	
CITY/TOWN/VICINITY Tucson	COUNTY Pima
OWNER Abodeely, Joseph E. & Abodeely, Robert E. <del>S. B. Double J Investment Company</del>	
OWNER'S ADDRESS 1806 Madison Avenue Toledo, Ohio 43624	
FORM COMPLETED BY Dale Frens, Tim Fisher, Janet Stewart	
ADDRESS	
PHOTO BY Tim Fisher	DATE July 1977
VIEW Looking SE	
PRESENT USE Dwelling	ACREAGE
STYLE OR CULTURAL PERIOD Sonoran	
SIGNIFICANT DATES Pre-1919	

S-96, NF/5



**PHYSICAL DESCRIPTION**

Single story row house built on property lines along Meyer and 17th Street; stuccoed adobe construction; flat roof with parapet walls; dilapidated toldo on Meyer facade.

**STATEMENT OF SIGNIFICANCE**


Good example of Sonoran row house in reasonable condition.

**VERBAL BOUNDARY DESCRIPTION**

Tucson lots 4,5,7,8 & N20' & SE part of Lot 3 Block 247. (This tax lot includes 207-219 West 17th Street, 526-568 South 8th Avenue, and 609 South Meyer Avenue.)

# ARIZONA STATE HISTORIC PROPERTY INVENTORY

<b>PROPERTY NAME</b>	
380-388 South Meyer Avenue - northern half	
<b>LOCATION</b>	
380-388 South Meyer Avenue - northern half	
<b>CITY/TOWN/VICINITY</b>	<b>COUNTY</b>
Tucson	Pima
<b>OWNER</b>	
Elks-Pilgrim Rest Lodge 601 Improved BPOE %Trustee Board	
<b>OWNER'S ADDRESS</b>	
380 South Meyer Avenue Tucson, AZ 85701	
<b>FORM COMPLETED BY</b>	
Tim Fisher, Dale Frens, Janet Stewart	
<b>ADDRESS</b>	
<b>PHOTO BY</b>	<b>DATE</b>
Tim Fisher	1977
<b>VIEW</b>	
Looking NW	
<b>PRESENT USE</b>	<b>ACREAGE</b>
Elks Lodge	
<b>STYLE OR CULTURAL PERIOD</b>	
Mission Revival	
<b>SIGNIFICANT DATES</b>	
pre-1909	



**PHYSICAL DESCRIPTION**

The building has an arched parapet and front openings, hipped roof, brick with stucco facade, original proscenium arch and stamped metal interior.

**STATEMENT OF SIGNIFICANCE**

This part of the Elks Lodge was originally the Carmen Theater, named after Carmen Soto Vasquez.


**VERBAL BOUNDARY DESCRIPTION**

Tucson Block 228  
North part of Lot 10 and E32' M/L of Lot 11

OCT 18 1978

# ARIZONA STATE HISTORIC PROPERTY INVENTORY

<b>PROPERTY NAME</b>	
<b>LOCATION</b> 630 South Main	
<b>CITY/TOWN/VICINITY</b> Tucson	<b>COUNTY</b> Pima
<b>OWNER</b> Bernabe S. Robles	
<b>OWNER'S ADDRESS</b> 640 East Eli Drive Tucson, AZ 85710	
<b>FORM COMPLETED BY</b> Marjorie H. Wilson	
<b>ADDRESS</b> Arizona State Parks Board 1688 West Adams Phoenix, AZ 85007	
<b>PHOTO BY</b> Marjorie H. Wilson	<b>DATE</b> 1978
<b>VIEW</b> looking NW	
<b>PRESENT USE</b> Residence	<b>ACREAGE</b>
<b>STYLE OR CULTURAL PERIOD</b> American Victorian (Anglo-Territorial)	
<b>SIGNIFICANT DATES</b> pre-1919	



**PHYSICAL DESCRIPTION**

The brick, one-story house is built on a square plan and has a gabled hipped roof, concrete foundation, and covered entry. There are 1/1 double hung windows with segmental arches and concrete lugsills.

**STATEMENT OF SIGNIFICANCE**

Good example of American Victorian dwelling.

**VERBAL BOUNDARY DESCRIPTION**

Tucson Block 245  
NE corner of Lot 1

# ARIZONA STATE HISTORIC PROPERTY INVENTORY

<b>PROPERTY NAME</b>	
416 West 18th Street	
<b>LOCATION</b>	
<b>CITY/TOWN/VICINITY</b>	<b>COUNTY</b>
Tucson	Pima
<b>OWNER</b>	
Gregory S. Lansdon	
<b>OWNER'S ADDRESS</b>	
416 West 18th Street Tucson, AZ 85701	
<b>FORM COMPLETED BY</b>	
Marjorie H. Wilson	
<b>ADDRESS</b>	
Arizona State Parks Board 1688 West Adams Phoenix, AZ 85007	
<b>PHOTO BY</b>	<b>DATE</b>
Marjorie H. Wilson	1978
<b>VIEW</b>	
looking NW	
<b>PRESENT USE</b>	<b>ACREAGE</b>
Residence	
<b>STYLE OR CULTURAL PERIOD</b>	
Transformed Sonoran	
<b>SIGNIFICANT DATES</b>	
pre-1919	



**PHYSICAL DESCRIPTION**

The single-story plastered adobe house is built on a rectangular plan and has a gabled metal roof.

**STATEMENT OF SIGNIFICANCE**


Good example of transformed Sonoran row house.

**VERBAL BOUNDARY DESCRIPTION**

Tucson Block 245  
W80' of E239' of S74.9' of Lot 1

# ARIZONA STATE HISTORIC PROPERTY INVENTORY

<b>PROPERTY NAME</b>	
<b>LOCATION</b> 801 South Main	
<b>CITY/TOWN/VICINITY</b> Tucson	<b>COUNTY</b> Pima
<b>OWNER</b> Benito Montejano	
<b>OWNER'S ADDRESS</b> 803 South Main Tucson, AZ 85701	
<b>FORM COMPLETED BY</b> Marjorie H. Wilson	
<b>ADDRESS</b> Arizona State Parks Board 1688 West Adams Phoenix, AZ 85007	
<b>PHOTO BY</b> Marjorie H. Wilson	<b>DATE</b> 1978
<b>VIEW</b> looking SE	
<b>PRESENT USE</b> Vacant	<b>ACREAGE</b>
<b>STYLE OR CULTURAL PERIOD</b> Sonoran	
<b>SIGNIFICANT DATES</b> pre-1919	



**PHYSICAL DESCRIPTION**

The single-story plastered adobe house has a pitched roof over the original portion and a diagonal corner entry. There is a metal shed addition on the east and a flat roof adobe row addition on the south. The original rectangular plan has been modified to form an L.

**STATEMENT OF SIGNIFICANCE**

Good example of Sonoran row house.

**VERBAL BOUNDARY DESCRIPTION**

Tucson Block 135  
N47.5' of W2 of Lot 1



# ARIZONA STATE HISTORIC PROPERTY INVENTORY

PROPERTY NAME	
570 South Main	
CITY/TOWN/VICINITY	COUNTY
Tucson	Pima
OWNER	
William S. & Gloria C. Bogulas	
OWNER'S ADDRESS	
7648 East Keith Tucson, AZ 85730	
FORM COMPLETED BY	
Marjorie H. Wilson	
ADDRESS	
Arizona State Parks Board 1688 West Adams Phoenix, AZ 85007	
PHOTO BY	DATE
Marjorie H. Wilson	1978
VIEW	
looking NW	
PRESENT USE	ACREAGE
Residence	
STYLE OR CULTURAL PERIOD	
SIGNIFICANT DATES	
pre-1919 probably 1880s or 1890s	



**PHYSICAL DESCRIPTION**

The single-story plastered adobe house has a gabled roof and two chimneys, one brick & one adobe, for fireplaces. The shed roof front porch has four square brick pillars.

**STATEMENT OF SIGNIFICANCE**


The house was built for the Carrillos and was apparently the first house in the area. It is being restored by the present owners and is still in the Carrillo family.

**VERBAL BOUNDARY DESCRIPTION**

Tucson Block 243  
S87' of Lot 4 Block 243

# ARIZONA STATE HISTORIC PROPERTY INVENTORY

PROPERTY NAME	
LOCATION 832 South 10th Avenue	
CITY/TOWN/VICINITY Tucson	COUNTY Pima
OWNER Dario & Guillermo Munoz	
OWNER'S ADDRESS 832 South 10th Avenue Tucson, AZ 85701	
FORM COMPLETED BY Marjorie H. Wilson	
ADDRESS Arizona State Parks Board 1688 West Adams Phoenix, AZ 85007	
PHOTO BY Marjorie H. Wilson	DATE 1978
VIEW looking NW	
PRESENT USE Residence	ACREAGE
STYLE OR CULTURAL PERIOD Sonoran	
SIGNIFICANT DATES pre-1947	



**PHYSICAL DESCRIPTION**

The single-story plastered adobe house has a flat roof and is built on an irregular plan.

**STATEMENT OF SIGNIFICANCE**


Contributing

**VERBAL BOUNDARY DESCRIPTION**

Tucson Block 136  
Lot 9

# ARIZONA STATE HISTORIC PROPERTY INVENTORY

PROPERTY NAME	
LOCATION 823 South 10th Avenue	
CITY/TOWN/VICINITY Tucson	COUNTY Pima
OWNER Ramona A. Soto	
OWNER'S ADDRESS 823 South 10th Avenue Tucson, AZ 85701	
FORM COMPLETED BY Marjorie H. Wilson	
ADDRESS Arizona State Parks Board 1688 West Adams Phoenix, AZ 85007	
PHOTO BY Marjorie H. Wilson	DATE 1978
VIEW looking ESE	
PRESENT USE Residence	ACREAGE
STYLE OR CULTURAL PERIOD Modified Mission Revival	
SIGNIFICANT DATES c.1947	



**PHYSICAL DESCRIPTION**

The single-story plastered adobe house has a flat roof with parapets.

**STATEMENT OF SIGNIFICANCE**


Contributing

**VERBAL BOUNDARY DESCRIPTION**

Tucson Block 135  
S44' of W2 of Lot 6

# ARIZONA STATE HISTORIC PROPERTY INVENTORY

<b>PROPERTY NAME</b>	
837 South 10th Avenue	
<b>LOCATION</b>	
837 South 10th Avenue	
<b>CITY/TOWN/VICINITY</b>	<b>COUNTY</b>
Tucson	Pima
<b>OWNER</b>	
Ramon & Josephine Benitez	
<b>OWNER'S ADDRESS</b>	
837 South 10th Avenue Tucson, AZ 85701	
<b>FORM COMPLETED BY</b>	
Marjorie H. Wilson	
<b>ADDRESS</b>	
Arizona State Parks Board 1688 West Adams Phoenix, AZ 85007	
<b>PHOTO BY</b>	<b>DATE</b>
Marjorie H. Wilson	1978
<b>VIEW</b>	
looking NE	
<b>PRESENT USE</b>	<b>ACREAGE</b>
Residence	
<b>STYLE OR CULTURAL PERIOD</b>	
Modified Sonoran	
<b>SIGNIFICANT DATES</b>	
pre-1947	



**PHYSICAL DESCRIPTION**

The single-story plastered adobe house has a flat roof and a shed roof corner porch with square plastered pillar.

**STATEMENT OF SIGNIFICANCE**


Contributing.

**VERBAL BOUNDARY DESCRIPTION**

Tucson Block 135  
Lot 10

# ARIZONA STATE HISTORIC PROPERTY INVENTORY

PROPERTY NAME	
LOCATION 733 South Osborne	
CITY/TOWN/VICINITY Tucson	COUNTY Pima
OWNER Manuel & Concepcion Rodriguez	
OWNER'S ADDRESS 733 South Osborne Tucson, AZ 85701	
FORM COMPLETED BY Marjorie H. Wilson	
ADDRESS Arizona State Parks Board 1688 West Adams Phoenix, AZ 85007	
PHOTO BY Marjorie H. Wilson	DATE 1978
VIEW looking SW	
PRESENT USE Residence	ACREAGE
STYLE OR CULTURAL PERIOD Modified Mission Revival	
SIGNIFICANT DATES probably pre-1947	



**PHYSICAL DESCRIPTION**

The single-story plastered adobe house has varied roof forms and irregular plan.

**STATEMENT OF SIGNIFICANCE**


Contributing.

**VERBAL BOUNDARY DESCRIPTION**

Tucson Block 245  
N24.75' of S147.41', of W part of Lot 1  
N47.75' of S122.66' of part of Lot 1  
except E80' of Lot 1

# ARIZONA STATE HISTORIC PROPERTY INVENTORY

<b>PROPERTY NAME</b>	
<b>LOCATION</b> 372 West 18th Street	
<b>CITY/TOWN/VICINITY</b> Tucson	<b>COUNTY</b> Pima
<b>OWNER</b> Florence V. Gallego	
<b>OWNER'S ADDRESS</b> 372 West 18th Street Tucson, AZ 85701	
<b>FORM COMPLETED BY</b> Marjorie H. Wilson	
<b>ADDRESS</b> Arizona State Parks Board 1688 West Adams Phoenix, AZ 85007	
<b>PHOTO BY</b> Marjorie H. Wilson	<b>DATE</b> 1978
<b>VIEW</b> Looking north	
<b>PRESENT USE</b> Residence	<b>ACREAGE</b>
<b>STYLE OR CULTURAL PERIOD</b> Contemporary tract	
<b>SIGNIFICANT DATES</b> pre-1947	



**PHYSICAL DESCRIPTION**

The single-story plastered adobe house has a flat roof and a shed roof entry.

**STATEMENT OF SIGNIFICANCE**


Contributing.

**VERBAL BOUNDARY DESCRIPTION**

Tucson Block 245  
W36' of E114' of S119' of Lot 1

# ARIZONA STATE HISTORIC PROPERTY INVENTORY

<b>PROPERTY NAME</b>	
LOCATION 418 West 18th Street	
CITY/TOWN/VICINITY Tucson	COUNTY Pima
OWNER Ralph P., Jr. & Loyce E. McCormick	
OWNER'S ADDRESS 2913 East 21st Tucson, AZ 85716	
FORM COMPLETED BY Marjorie H. Wilson	
ADDRESS Arizona State Parks Board 1688 West Adams Phoenix, AZ 85007	
PHOTO BY Marjorie H. Wilson	DATE 1978
VIEW looking NW	
PRESENT USE Residence	ACREAGE
STYLE OR CULTURAL PERIOD Sonoran	
SIGNIFICANT DATES post-1947	



**PHYSICAL DESCRIPTION**

The single-story plastered adobe house has a slightly pitched shed roof.

**STATEMENT OF SIGNIFICANCE**


Contributing

**VERBAL BOUNDARY DESCRIPTION**

Tucson Block 245  
W38.75' of E277.75' of S74.9' of Lot 1

# ARIZONA STATE HISTORIC PROPERTY INVENTORY

PROPERTY NAME	
448 South Main	
CITY/TOWN/VICINITY	COUNTY
Tucson	Pima
OWNER	
Roy M. & Socorro H. Valdez	
OWNER'S ADDRESS	
448 South Main Tucson, AZ 85701	
FORM COMPLETED BY	
Marjorie H. Wilson	
ADDRESS	
Arizona State Parks Board 1688 West Adams Phoenix, AZ 85007	
PHOTO BY	DATE
Marjorie H. Wilson	1978
VIEW	
Looking NW	
PRESENT USE	ACREAGE
Residence	
STYLE OR CULTURAL PERIOD	
Sonoran	
SIGNIFICANT DATES	
pre-1947	



**PHYSICAL DESCRIPTION**

The single-story plastered adobe house is built on a rectangular plan with rear additions. There is a flat roof with a front parapet and a shed roof addition in rear.

**STATEMENT OF SIGNIFICANCE**

Contributing


**VERBAL BOUNDARY DESCRIPTION**

Tucson Block 243  
S25' of Lot 2



# ARIZONA STATE HISTORIC PROPERTY INVENTORY

<b>PROPERTY NAME</b>	
547 South Main	
<b>LOCATION</b>	
547 South Main	
<b>CITY/TOWN/VICINITY</b>	<b>COUNTY</b>
Tucson	Pima
<b>OWNER</b>	
Joe & Alicia Cruz	
<b>OWNER'S ADDRESS</b>	
580 South Main Tucson, AZ 85701	
<b>FORM COMPLETED BY</b>	
Marjorie H. Wilson	
<b>ADDRESS</b>	
Arizona State Parks Board 1688 West Adams Phoenix, AZ 85007	
<b>PHOTO BY</b>	<b>DATE</b>
Marjorie H. Wilson	1978
<b>VIEW</b>	
looking west	
<b>PRESENT USE</b>	<b>ACREAGE</b>
Residence	
<b>STYLE OR CULTURAL PERIOD</b>	
Bungaloid	
<b>SIGNIFICANT DATES</b>	
pre-1947	



**PHYSICAL DESCRIPTION**

The single-story plastered adobe house has a cross gable roof. The gable end over front porch is shingled and the open porch has two 4 x 4 pillars.

**STATEMENT OF SIGNIFICANCE**


Contributing

**VERBAL BOUNDARY DESCRIPTION**

Tucson Block 243  
N66' of Lot 5

# ARIZONA STATE HISTORIC PROPERTY INVENTORY

PROPERTY NAME	
586 South Main	
LOCATION	
CITY/TOWN/VICINITY	COUNTY
Tucson	Pima
OWNER	
Ulysses Kay	
OWNER'S ADDRESS	
c/o Mrs. Rose Barnes 230 East 23rd Tucson, AZ 85713	
FORM COMPLETED BY	
Marjorie H. Wilson	
ADDRESS	
Arizona State Parks Board 1688 West Adams Phoenix, AZ 85007	
PHOTO BY	DATE
Marjorie H. Wilson	1978
VIEW	
looking NW	
PRESENT USE	ACREAGE
Residence	
STYLE OR CULTURAL PERIOD	
Transitional	
SIGNIFICANT DATES	
1919	



**PHYSICAL DESCRIPTION**

The single-story plastered adobe house has a metal hipped roof with shed roof additions. Rear addition and a closed porch have altered the original L-shape.

**STATEMENT OF SIGNIFICANCE**


Contributing.

**VERBAL BOUNDARY DESCRIPTION**

Tucson Block 243  
Lots 8 & 9 of resub of southern part of Lot 5

# ARIZONA STATE HISTORIC PROPERTY INVENTORY

PROPERTY NAME	
LOCATION 530 South Main	
CITY/TOWN/VICINITY Tucson	COUNTY Pima
OWNER Romula N. Soto	
OWNER'S ADDRESS 530 South Main Tucson, AZ 85701	
FORM COMPLETED BY Marjorie H. Wilson	
ADDRESS Arizona State Parks Board 1688 West Adams Phoenix, AZ 85007	
PHOTO BY Marjorie H. Wilson	DATE 1978
VIEW looking NW	
PRESENT USE Residences	ACREAGE
STYLE OR CULTURAL PERIOD Sonoran	
SIGNIFICANT DATES pre-1947 and pre-1919	



**PHYSICAL DESCRIPTION**

The two single-story, plastered adobe houses have flat roofs. The house on the right has a rear addition since 1919. The house on the left is pre-1947.

**STATEMENT OF SIGNIFICANCE**


Contributing.

**VERBAL BOUNDARY DESCRIPTION**

Tucson Block 243  
Lot 3

# ARIZONA STATE HISTORIC PROPERTY INVENTORY

<b>PROPERTY NAME</b>	
819 South 10th Avenue	
<b>LOCATION</b>	
<b>CITY/TOWN/VICINITY</b>	<b>COUNTY</b>
Tucson	Pima
<b>OWNER</b>	
Lee Von & Abbie Harris	
<b>OWNER'S ADDRESS</b>	
819 South 10th Avenue Tucson, AZ 85701	
<b>FORM COMPLETED BY</b>	
Marjorie H. Wilson	
<b>ADDRESS</b>	
Arizona State Parks Board 1688 West Adams Phoenix, AZ 85007	
<b>PHOTO BY</b>	<b>DATE</b>
Marjorie H. Wilson	1978
<b>VIEW</b>	
Looking ESE	
<b>PRESENT USE</b>	<b>ACREAGE</b>
Residence	
<b>STYLE OR CULTURAL PERIOD</b>	
Mission Revival	
<b>SIGNIFICANT DATES</b>	
pre-1919	



**PHYSICAL DESCRIPTION**

The single-story plastered adobe house has a flat roof with capped parapets and a tiled shed roof over the front porch. The porch has a low concrete wall and plastered pillars.

**STATEMENT OF SIGNIFICANCE**


Contributing.

**VERBAL BOUNDARY DESCRIPTION**

Tucson Block 135'  
S22' of W92.4' of Lot 3 and N25' of W95.4' of Lot 6 except strip on west.

# ARIZONA STATE HISTORIC PROPERTY INVENTORY

<b>PROPERTY NAME</b>	
<b>LOCATION</b> 414 West 18th Street	
<b>CITY/TOWN/VICINITY</b> Tucson	<b>COUNTY</b> Pima
<b>OWNER</b> Bernabe S. Robles	
<b>OWNER'S ADDRESS</b> c/o Carlos A. Mariscal 414 West 18th Street Tucson, AZ 85701	
<b>FORM COMPLETED BY</b> Marjorie H. Wilson	
<b>ADDRESS</b> Arizona State Parks Board 1688 West Adams Phoenix, AZ 85007	
<b>PHOTO BY</b> Marjorie H. Wilson	<b>DATE</b> 1978
<b>VIEW</b> looking north	
<b>PRESENT USE</b> Residence	<b>ACREAGE</b>
<b>STYLE OR CULTURAL PERIOD</b> Sonoran	
<b>SIGNIFICANT DATES</b> pre-1919	



**PHYSICAL DESCRIPTION**

The single-story plastered adobe house has a flat roof.

**STATEMENT OF SIGNIFICANCE**


Contributing.

**VERBAL BOUNDARY DESCRIPTION**

Tucson Block 245  
W45' of E159' of S119' of Lot 1

# ARIZONA STATE HISTORIC PROPERTY INVENTORY

<b>PROPERTY NAME</b>	
582 South Main	
<b>LOCATION</b>	
<b>CITY/TOWN/VICINITY</b>	<b>COUNTY</b>
Tucson	Pima
<b>OWNER</b>	
Ulysses Kay	
<b>OWNER'S ADDRESS</b>	
c/o Rose Barnes 230 East 23rd Tucson, AZ 85713	
<b>FORM COMPLETED BY</b>	
Marjorie H. Wilson	
<b>ADDRESS</b>	
Arizona State Parks Board 1688 West Adams Tucson, AZ 85007	
<b>PHOTO BY</b>	<b>DATE</b>
Marjorie H. Wilson	1978
<b>VIEW</b>	
looking WSW	
<b>PRESENT USE</b>	<b>ACREAGE</b>
Residences	
<b>STYLE OR CULTURAL PERIOD</b>	
Sonoran	
<b>SIGNIFICANT DATES</b>	
c.1947	



**PHYSICAL DESCRIPTION**

The two small adobe houses are plastered and have shed roof porches. One has flat roof and one has a low pitched roof. The front porches have 4 x 4 pillars.

**STATEMENT OF SIGNIFICANCE**


Contributing.

**VERBAL BOUNDARY DESCRIPTION**

Tucson Block 243  
Lot 6 of resub of southern part of Lot 5

# ARIZONA STATE HISTORIC PROPERTY INVENTORY

PROPERTY NAME	
LOCATION 829 South Coleta Avenue	
CITY/TOWN/VICINITY Tucson	COUNTY Pima
OWNER Luisa & Thomas Romo	
OWNER'S ADDRESS 156 West Ohio Tucson, AZ 85714	
FORM COMPLETED BY Marjorie H. Wilson	
ADDRESS Arizona State Parks Board 1688 West Adams Phoenix, AZ 85007	
PHOTO BY Marjorie H. Wilson	DATE 1978
VIEW looking NE	
PRESENT USE Residence	ACREAGE
STYLE OR CULTURAL PERIOD Transformed Sonoran	
SIGNIFICANT DATES pre-1919	



**PHYSICAL DESCRIPTION**

The single-story plastered adobe house has a low-pitched gabled roof and is built on a rectangular plan.

**STATEMENT OF SIGNIFICANCE**


Contributing.

**VERBAL BOUNDARY DESCRIPTION**

Tucson Block 136  
W80' of North 54.5' of Lot 8

# ARIZONA STATE HISTORIC PROPERTY INVENTORY

PROPERTY NAME	
LOCATION 364 West 18th	
CITY/TOWN/VICINITY Tucson	COUNTY Pima
OWNER Amparo Trujillo	
OWNER'S ADDRESS 364 West 18th Tucson, AZ 85701	
FORM COMPLETED BY Marjorie H. Wilson	
ADDRESS Arizona State Parks Board 1688 West Adams Phoenix, AZ 85007	
PHOTO BY Marjorie H. Wilson	DATE 1978
VIEW looking NW	
PRESENT USE	ACREAGE
STYLE OR CULTURAL PERIOD Sonoran	
SIGNIFICANT DATES pre-1919	



**PHYSICAL DESCRIPTION**

The one-story adobe house has a flat roof and is partly plastered. It may have been a duplex with the east portion now removed. The building has deteriorated.

**STATEMENT OF SIGNIFICANCE**

Contributing


**VERBAL BOUNDARY DESCRIPTION**

Tucson Block 245  
S74' of E78' of Lot 1 except the part in Main Avenue



# ARIZONA STATE HISTORIC PROPERTY INVENTORY

PROPERTY NAME	
LOCATION 805 South 10th Avenue	
CITY/TOWN/VICINITY Tucson	COUNTY Pima
OWNER Elva W. Taylor	
OWNER'S ADDRESS 5965 East San Marino Drive Tucson, AZ 85715	
FORM COMPLETED BY Marjorie H. Wilson	
ADDRESS Arizona State Parks Board 1688 West Adams Phoenix, AZ 85007	
PHOTO BY Marjorie H. Wilson	DATE 1978
VIEW looking SE	
PRESENT USE vacant	ACREAGE
STYLE OR CULTURAL PERIOD Transformed Sonoran	
SIGNIFICANT DATES pre-1919 front part only	



**PHYSICAL DESCRIPTION**

The single-story plastered adobe building has had several additions since 1919. There are varied roof forms, including parapets. The building has deteriorated.

**STATEMENT OF SIGNIFICANCE**

Contributing


**VERBAL BOUNDARY DESCRIPTION**

Tucson Block 135  
Lot 2 except westerly part

DEC 19 1978

# ARIZONA STATE HISTORIC PROPERTY INVENTORY

PROPERTY NAME	
LOCATION 817 South 10th Avenue	
CITY/TOWN/VICINITY Tucson	COUNTY Pima
OWNER Carmen Rodriguez	
OWNER'S ADDRESS 816 South 10th Avenue Tucson, AZ 85701	
FORM COMPLETED BY Marjorie H. Wilson	
ADDRESS Arizona State Parks Board 1688 West Adams Phoenix, AZ 85007	
PHOTO BY Marjorie H. Wilson	DATE 1978
VIEW Looking SE	
PRESENT USE Residences	ACREAGE
STYLE OR CULTURAL PERIOD Modified Mission Revival	
SIGNIFICANT DATES pre-1919	



**PHYSICAL DESCRIPTION**

The single-story plastered adobe house has a flat roof with parapet and a corner porch.

**STATEMENT OF SIGNIFICANCE**


Contributing

**VERBAL BOUNDARY DESCRIPTION**

Tucson Block 135  
N44' of W2 of Lot 3 except street

# ARIZONA STATE HISTORIC PROPERTY INVENTORY

PROPERTY NAME	
LOCATION 822 South 10th Avenue	
CITY/TOWN/VICINITY Tucson	COUNTY Pima
OWNER Josephine Feliz et al	
OWNER'S ADDRESS c/o Albert M. Gallego 2727 Enchanted Hills Drive Tucson, AZ 85713	
FORM COMPLETED BY Marjorie H. Wilson	
ADDRESS Arizona State Parks Board 1688 West Adams Phoenix, AZ 85007	
PHOTO BY Marjorie H. Wilson	DATE 1978
VIEW looking west	
PRESENT USE Residence	ACREAGE
STYLE OR CULTURAL PERIOD Sonoran	
SIGNIFICANT DATES appears to be pre-1919	



**PHYSICAL DESCRIPTION**

The single-story plastered adobe house has a flat roof.

**STATEMENT OF SIGNIFICANCE**


Contributing

**VERBAL BOUNDARY DESCRIPTION**

Tucson Block 136  
Lot 5

# ARIZONA STATE HISTORIC PROPERTY INVENTORY

<b>PROPERTY NAME</b>	
822 South 10th Avenue	
<b>LOCATION</b>	
<b>CITY/TOWN/VICINITY</b>	<b>COUNTY</b>
Tucson	Pima
<b>OWNER</b>	
Josephine Feliz et al	
<b>OWNER'S ADDRESS</b>	
c/o Albert M. Gallego 2727 Enchanted Hills Drive Tucson, AZ 85713	
<b>FORM COMPLETED BY</b>	
Marjorie H. Wilson	
<b>ADDRESS</b>	
Arizona State Parks Board 1688 West Adams Phoenix, AZ 85007	
<b>PHOTO BY</b>	<b>DATE</b>
Marjorie H. Wilson	1978
<b>VIEW</b>	
looking west	
<b>PRESENT USE</b>	<b>ACREAGE</b>
Residence	
<b>STYLE OR CULTURAL PERIOD</b>	
Sonoran	
<b>SIGNIFICANT DATES</b>	
appears to be pre-1919	



**PHYSICAL DESCRIPTION**

The single-story plastered adobe house has a flat roof.

**STATEMENT OF SIGNIFICANCE**


Contributing

**VERBAL BOUNDARY DESCRIPTION**

Block 136 Lot 5

# ARIZONA STATE HISTORIC PROPERTY INVENTORY

PROPERTY NAME	
LOCATION 423 South Main Avenue	
CITY/TOWN/VICINITY Tucson	COUNTY Pima
OWNER Garcia, William L. & Artemisa	
OWNER'S ADDRESS 234 East 22nd Street Tucson, Az. 85713	
FORM COMPLETED BY Tim Fisher, Dale Frens, Janet Stewart	
ADDRESS	
PHOTO BY Tim Fisher	DATE July 1977
VIEW Looking NE	
PRESENT USE Tortilla factory	ACREAGE
STYLE OR CULTURAL PERIOD Sonoran, modified	
SIGNIFICANT DATES Pre-1909	



**PHYSICAL DESCRIPTION**

Single story commercial building; adobe and concrete block construction; fenestration and additions contemporary; corner entry.

**STATEMENT OF SIGNIFICANCE**

Contributing.


**VERBAL BOUNDARY DESCRIPTION**

Tucson Lot 12 Block 228.

# ARIZONA STATE HISTORIC PROPERTY INVENTORY

PROPERTY NAME	
LOCATION 361 South Main Avenue	
CITY/TOWN/VICINITY Tucson	COUNTY Pima
OWNER Rodriguez, Miguel M. & Juana L.	
OWNER'S ADDRESS 361 South Main Tucson, Az. 85701	
FORM COMPLETED BY Tim Fisher, Dale Frens, Janet Stewart	
ADDRESS	
PHOTO BY Tim Fisher	DATE July 1977
VIEW Looking east	
PRESENT USE Dwelling	ACREAGE
STYLE OR CULTURAL PERIOD Bungaloid	
SIGNIFICANT DATES Pre-1919	

C-2, NF12



## PHYSICAL DESCRIPTION

Single story detached dwelling; painted brick construction with segmental arches; 5' high basalt retain wall on Main; privet hedges; ornamental iron fence.

## STATEMENT OF SIGNIFICANCE

Contributing.


## VERBAL BOUNDARY DESCRIPTION

Tucson S73.26' of Lot 14 Block 228.

# ARIZONA STATE HISTORIC PROPERTY INVENTORY

PROPERTY NAME El Tiradito (Wishing Shrine)	
LOCATION 221 South Main Avenue	
CITY/TOWN/VICINITY Tucson	COUNTY Pima
OWNER City of Tucson	
OWNER'S ADDRESS 250 West Alameda Tucson, Arizona 85726	
FORM COMPLETED BY Tim Fisher, Dale Frens, Janet Stewart	
ADDRESS	
PHOTO BY Tim Fisher	DATE July 1977
VIEW Looking west	
PRESENT USE Wishing shrine	ACREAGE
STYLE OR CULTURAL PERIOD	
SIGNIFICANT DATES 1870s origin of legend; 1927 current site	

S-1, NF5



## PHYSICAL DESCRIPTION

An adobe U-shaped wall forms the rear of the shrine which is lighted with votive candles. "The wall is approximately 12 feet high, is capped with red brick and is designed in the 'Mission Style.' A simple 'altar' steps out from the wall. Above the altar is a niche with a figurine of the Virgin and above, at the top of the wall, is a wrought iron cross." (From revised National Register of Historic Places Inventory -- Nomination Form, approved 3-16-76)

## STATEMENT OF SIGNIFICANCE

Placed on National Register of Historic Places November 19, 1971.

## VERBAL BOUNDARY DESCRIPTION

Tucson N40' of S126' of Lot 13 Block 221.  
Tucson Pt. Lot 13 being N44.8' M/L of S89.8' Block 221.  
Tucson S45' of E100' of & W W part of S110.5' Lot 13 Block 221.

# ARIZONA STATE HISTORIC PROPERTY INVENTORY

PROPERTY NAME	
LOCATION 537 South Main Avenue	
CITY/TOWN/VICINITY Tucson	COUNTY Pima
OWNER Moraga, Robert	
OWNER'S ADDRESS  537 S. Main Ave. Tucson, Az. 85701	
FORM COMPLETED BY Tim Fisher, Dale Frens, Janet Stewart	
ADDRESS	
PHOTO BY Tim Fisher	DATE Oct. 1977
VIEW Looking east	
PRESENT USE Dwelling	ACREAGE
STYLE OR CULTURAL PERIOD Mission (modified)	
SIGNIFICANT DATES Pre-1919	

C-15, NF16



## PHYSICAL DESCRIPTION

Single story detached dwelling; stuccoed brick construction; flat roof; metal casement windows.

## STATEMENT OF SIGNIFICANCE

Contributing

## VERBAL BOUNDARY DESCRIPTION

Tucson North half of Lot 7 Block 242.


OCT 18 1978



# ARIZONA STATE HISTORIC PROPERTY INVENTORY

PROPERTY NAME	
LOCATION 351 South Main Avenue	
CITY/TOWN/VICINITY Tucson	COUNTY Pima
OWNER Ramirez, Mary C. & Ramirez, Joe Manuel JT/RS	
OWNER'S ADDRESS 9285 Fisher Las Vegas, Nevada 89108	
FORM COMPLETED BY Tim Fisher, Dale Frens, Janet Stewart	
ADDRESS	
PHOTO BY Tim Fisher	DATE July 1977
VIEW Looking east	
PRESENT USE Dwelling	ACREAGE
STYLE OR CULTURAL PERIOD Transitional adobe	
SIGNIFICANT DATES Pre-1919	

C-1, NF5



**PHYSICAL DESCRIPTION**

Single story detached dwelling; adobe construction; gable tin roof; stone retaining along Main; tin and wood shack in rear.

**STATEMENT OF SIGNIFICANCE**

Contributing.

**VERBAL BOUNDARY DESCRIPTION**

Tucson N44.2' of Lot 14 Block 228.

# ARIZONA STATE HISTORIC PROPERTY INVENTORY

PROPERTY NAME Carrillo School	
LOCATION 440 South Main Avenue	
CITY/TOWN/VICINITY Tucson	COUNTY Pima
OWNER Board of Trustees of School District 1 Pima County	
OWNER'S ADDRESS 13 South Park Ave. Tucson, Az. 85719	
FORM COMPLETED BY Tim Fisher, Dale Frens, Janet Stewart	
ADDRESS	
PHOTO BY Tim Fisher	DATE July 1977
VIEW Looking west at entry	
PRESENT USE Elementary school	ACREAGE
STYLE OR CULTURAL PERIOD Mission Style	
SIGNIFICANT DATES 1930	

S-2, NF5



## PHYSICAL DESCRIPTION

U-shaped one and two story (single story central portion with 2 story flanking wings); stuccoed brick construction; mission tile roof; steel windows.

## STATEMENT OF SIGNIFICANCE


Designed by Tucson architect M.H. Starkweather. It was named for prominent businessman and benefactor, Leopoldo Carrillo, whose home has been restored at the Tucson Community Center. Carrillo School was built at the site of Carrillo Gardens, the city's first park. Consisting of eight acres of spring-fed artificial lakes, gardens and trees, it was laid out in the early 1880s and provided a recreational-cultural center for Tucson. Carrillo School is known for its traditional "Las Posadas" Christmas pageant which celebrates the Mexican Nativity custom and is of significance in the Barrio and all Tucson.

## VERBAL BOUNDARY DESCRIPTION

Tucson Lot 1 & parts of Lots 2,5,& 6, Block 243.

# ARIZONA STATE HISTORIC PROPERTY INVENTORY

PROPERTY NAME		C-20, NF14
LOCATION 526 South Ninth Avenue		
CITY/TOWN/VICINITY Tucson	COUNTY Pima	
OWNER Davis, Pedro Ramirez & Enedina L JT/RS		
OWNER'S ADDRESS 526 South Ninth Avenue Tucson, Arizona 87501		
FORM COMPLETED BY Dale Frens, Tim Fisher, Janet Stewart		
ADDRESS Janet Ann Stewart 5145 North Campana Circle Tucson, Arizona 85718		
PHOTO BY Tim Fisher	DATE July, '77	
VIEW Looking NW		
PRESENT USE Dwelling	ACREAGE	
STYLE OR CULTURAL PERIOD Transitional		
SIGNIFICANT DATES Pre-1919		



### PHYSICAL DESCRIPTION

Single story detached dwelling; stuccoed adobe construction with gable roof.

### STATEMENT OF SIGNIFICANCE

Contributing

### VERBAL BOUNDARY DESCRIPTION

Tucson N70.75' of E113.5' of Lot 15 Block 242.

# ARIZONA STATE HISTORIC PROPERTY INVENTORY

PROPERTY NAME	
LOCATION 209 West Simpson Street	
CITY/TOWN/VICINITY Tucson	COUNTY Pima
OWNER Federbush, Lena <i>Norman F. Fenton</i>	
OWNER'S ADDRESS 209 W. Simpson Tucson, Az. 85701	
FORM COMPLETED BY Tim Fisher, Dale Frens, Janet Stewart	
ADDRESS	
PHOTO BY Tim Fisher	DATE July 1977
VIEW Looking NW	
PRESENT USE Dwelling (Multi-family)	ACREAGE
STYLE OR CULTURAL PERIOD Bungaloid (Prairie?)	
SIGNIFICANT DATES Pre-1919	

C-5,NF5



**PHYSICAL DESCRIPTION**

Single story detached dwelling; exposed brick construction with wood frame and stucco in gable ends; gables on all four sides in original construction; later porch added to the rear; arbor vitae, ornamental oranges and palms.

**STATEMENT OF SIGNIFICANCE**


Contributing.

**VERBAL BOUNDARY DESCRIPTION**

Tucson Irregular parcel being a part of W62.75' of Lot 11 Block 228.

# ARIZONA STATE HISTORIC PROPERTY INVENTORY

PROPERTY NAME		C-6, NF5
LOCATION 196-199 West Simpson Street (Rear)		
CITY/TOWN/VICINITY Tucson		COUNTY Pima
OWNER Abodeely, Joseph E. & Abodeely, Robert E. %S. B. Double J. Investment Company		
OWNER'S ADDRESS 1806 Madison Avenue Toledo, Ohio 43624		
FORM COMPLETED BY Tim Fisher, Dale Frens, Janet Stewart		
ADDRESS		
PHOTO BY Tim Fisher		DATE July 1977
VIEW Looking south		
PRESENT USE Vacant		ACREAGE
STYLE OR CULTURAL PERIOD Sonoran		
SIGNIFICANT DATES Pre-1919 (earlier?)		



**PHYSICAL DESCRIPTION**

Single story detached rowhouse at rear property line; adobe construction; shed roof built upon parapet.

**STATEMENT OF SIGNIFICANCE**


Contributing.

**VERBAL BOUNDARY DESCRIPTION**

Tucson Fraction N. Part of Lot 2 Block 235.

# ARIZONA STATE HISTORIC PROPERTY INVENTORY

PROPERTY NAME	
51 West Simpson Street	
LOCATION	
51 West Simpson Street	
CITY/TOWN/VICINITY	COUNTY
Tucson	Pima
OWNER	
Preciado, Laura C.	
OWNER'S ADDRESS	
51 W. Simpson St. Tucson, Az. 85701	
FORM COMPLETED BY	
Tim Fisher, Dale Frens, Janet Stewart	
ADDRESS	
PHOTO BY	DATE
Tim Fisher	July 1977
VIEW	
Looking north	
PRESENT USE	ACREAGE
Dwelling	
STYLE OR CULTURAL PERIOD	
Queen Anne Revival	
SIGNIFICANT DATES	
Pre-1901	



**PHYSICAL DESCRIPTION**

Single story detached dwelling; stuccoed brick construction; hipped roof with intersecting gable; stone lintels and segmentals over windows; oleander hedges.

**STATEMENT OF SIGNIFICANCE**

Contributing.


**VERBAL BOUNDARY DESCRIPTION**

Tucson E part of Lot 6 & Tri Port of Lot 7 Block 233.

# ARIZONA STATE HISTORIC PROPERTY INVENTORY

PROPERTY NAME	
LOCATION 69-71 West Simpson Street	
CITY/TOWN/VICINITY Tucson	COUNTY Pima
OWNER Munoz, Margarita Und $\frac{1}{2}$ Int & Fox, Amalia Munoz Und $\frac{1}{2}$ Int.	
OWNER'S ADDRESS 335 N. Main Avenue Tucson, Az. 85705	
FORM COMPLETED BY Tim Fisher, Dale Frens, Janet Stewart	
ADDRESS	
PHOTO BY Tim Fisher	DATE July 1977
VIEW looking north	
PRESENT USE Multi-family dwelling	ACREAGE
STYLE OR CULTURAL PERIOD Mission Revival	
SIGNIFICANT DATES Pre-1948 (1930's)	

C-48, NF4



**PHYSICAL DESCRIPTION**

Single story detached dwelling; adobe construction; porch stuccoed wood frame construction; deteriorated condition.

**STATEMENT OF SIGNIFICANCE**

Contributing.


**VERBAL BOUNDARY DESCRIPTION**

Tucson Lot 5 & E50' of S part of Lot 4 Block 233.

# ARIZONA STATE HISTORIC PROPERTY INVENTORY

PROPERTY NAME	
LOCATION 84 West Simpson Street	
CITY/TOWN/VICINITY Tucson	COUNTY Pima
OWNER Matison, James J. & Nancy J.	
OWNER'S ADDRESS 92 W. Simpson St. Tucson, Az. 85701	
FORM COMPLETED BY Tim Fisher, Dale Frens, Janet Stewart	
ADDRESS	
PHOTO BY Tim Fisher	DATE July 1977
VIEW Looking SE	
PRESENT USE Office building	ACREAGE
STYLE OR CULTURAL PERIOD Sonoran (Modified)	
SIGNIFICANT DATES Pre-1948	

C-49, NF4



**PHYSICAL DESCRIPTION**

Single story detached structure; stuccoed adobe construction; rehabilitated for adaptive use as an office building; certain aspects of rehabilitation out of character (such as the exterior lamps).

**STATEMENT OF SIGNIFICANCE**

Contributing.

**VERBAL BOUNDARY DESCRIPTION**


Tucson E77' of Lot 4 Block 237.



# ARIZONA STATE HISTORIC PROPERTY INVENTORY

PROPERTY NAME	
LOCATION 73-75 West Simpson Street	
CITY/TOWN/VICINITY Tucson	COUNTY Pima
OWNER Munoz, Margarita Und $\frac{1}{2}$ Int & Fox, Amalia Munoz Und $\frac{1}{4}$ Int.	
OWNER'S ADDRESS 335 North Main Ave. Tucson, Az. 85705	
FORM COMPLETED BY Tim Fisher, Dale Frens, Janet Stewart	
ADDRESS	
PHOTO BY Tim Fisher	DATE July 1977
VIEW Looking NW	
PRESENT USE Multi-family dwelling	ACREAGE
STYLE OR CULTURAL PERIOD Mission Revival	
SIGNIFICANT DATES Pre-1948	

C-50, NF4



**PHYSICAL DESCRIPTION**

Two detached houses joined by a common facade; adobe construction with brick porch columns, stuccoed; flat roof; very deteriorated condition.

**STATEMENT OF SIGNIFICANCE**

Contributing.


**VERBAL BOUNDARY DESCRIPTION**

Tucson Lot 5 & E50' of S part of Lot 4 Block 233.

OCT 18 1978

# ARIZONA STATE HISTORIC PROPERTY INVENTORY

PROPERTY NAME	
LOCATION 77-79 West Simpson Street	
CITY/TOWN/VICINITY Tucson	COUNTY Pima
OWNER Munoz, Margarita Und $\frac{1}{2}$ Int & Fox, Amalia Munoz Und $\frac{1}{4}$ Int.	
OWNER'S ADDRESS  335 N. Main Ave. Tucson, Az. 85705	
FORM COMPLETED BY Tim Fisher, Dale Frens, Janet Stewart	
ADDRESS	
PHOTO BY Tim Fisher	DATE July 1977
VIEW Looking NW	
PRESENT USE Multi-family dwelling	ACREAGE
STYLE OR CULTURAL PERIOD Mission Revival	
SIGNIFICANT DATES Pre-1948	



**PHYSICAL DESCRIPTION**

Single story duplex abutting 345-351 South Convent Avenue; adobe construction with brick porch columns and wood frame and stucco facade; flat roof.

**STATEMENT OF SIGNIFICANCE**

Contributing.


**VERBAL BOUNDARY DESCRIPTION**

Tucson Lot 5 & E50' of S part of Lot 4 Block 233.

# ARIZONA STATE HISTORIC PROPERTY INVENTORY

PROPERTY NAME	
LOCATION 395 South Convent Avenue	
CITY/TOWN/VICINITY Tucson	COUNTY Pima
OWNER Mejia, Jessie V.	
OWNER'S ADDRESS 6724 S. Martin Lane Tucson, Az. 85706	
FORM COMPLETED BY Tim Fisher, Dale Frens, Janet Stewart	
ADDRESS	
PHOTO BY Tim Fisher	DATE July 1977
VIEW Looking NE	
PRESENT USE Dwelling	ACREAGE
STYLE OR CULTURAL PERIOD Sonoran	
SIGNIFICANT DATES Pre-1914	

C-52, NF10



PHYSICAL DESCRIPTION  Single story detached dwelling; adobe construction, stuccoed; shed roof; one-room wide plan; porch addition.
--


STATEMENT OF SIGNIFICANCE  Contributing.
--

VERBAL BOUNDARY DESCRIPTION  Tucson N20' of S23' of Lot 5 Block 237.
--

# ARIZONA STATE HISTORIC PROPERTY INVENTORY

PROPERTY NAME	
LOCATION 34-38 West Kennedy Street	
CITY/TOWN/VICINITY Tucson	COUNTY Pima
OWNER Felix, Albert R.	
OWNER'S ADDRESS 2350 21st St. Tucson, Az. 85719	
FORM COMPLETED BY Dale Frens, Tim Fisher, Janet Stewart	
ADDRESS	
PHOTO BY Tim Fisher	DATE July 1977
VIEW looking SE	
PRESENT USE Dwelling (Multi-family)	ACREAGE
STYLE OR CULTURAL PERIOD American Victorian (Anglo Territorial)	
SIGNIFICANT DATES Pre-1919	

C-53, NF12



**PHYSICAL DESCRIPTION**

Single story detached dwelling; exposed brick construction; gable on hip roof; segmental arches.

**STATEMENT OF SIGNIFICANCE**

Contributing.


**VERBAL BOUNDARY DESCRIPTION**

Tucson Center part of Lot 1 Block 240.

# ARIZONA STATE HISTORIC PROPERTY INVENTORY

PROPERTY NAME Herrerias, Arnulfo Residence	
LOCATION 42 West Kennedy Street	
CITY/TOWN/VICINITY Tucson	COUNTY Pima
OWNER Herrerias, Arnulfo	
OWNER'S ADDRESS 42 W. Kennedy Tucson, Az. 85701	
FORM COMPLETED BY Tim Fisher, Dale Frens, Janet Stewart	
ADDRESS	
PHOTO BY Tim Fisher	DATE July 1977
VIEW Looking south	
PRESENT USE Dwelling	ACREAGE
STYLE OR CULTURAL PERIOD Spanish Colonial Revival (Simplified)	
SIGNIFICANT DATES 1927	

C-54, NF14



**PHYSICAL DESCRIPTION**

Single story detached dwelling; stuccoed adobe construction; flat roof; chain-link fence.

**STATEMENT OF SIGNIFICANCE**

Contributing. Owner-builder Arnulfo Herreras was a plasterer by trade, working on, among other projects, Carrillo School.


**VERBAL BOUNDARY DESCRIPTION**

Tucson E44.60' of W84.25' of Lot 1 Block 240.

# ARIZONA STATE HISTORIC PROPERTY INVENTORY

PROPERTY NAME	
LOCATION 46-48 West Kennedy Street	
CITY/TOWN/VICINITY Tucson	COUNTY Pima
OWNER Molina, Felix M. & Irene M.	
OWNER'S ADDRESS 401 S. Melwood Tucson, Az. 85705	
FORM COMPLETED BY Tim Fisher, Dale Frens, Janet Stewart	
ADDRESS	
PHOTO BY Tim Fisher	DATE July 1977
VIEW Looking south	
PRESENT USE Duplex	ACREAGE
STYLE OR CULTURAL PERIOD American Victorian (Anglo Territorial)	
SIGNIFICANT DATES Pre-1919	

C-55. NF14



**PHYSICAL DESCRIPTION**

Single story detached dwelling; painted brick construction; segmental arches over windows; hipped roof; chinaberry tree in front yard.

**STATEMENT OF SIGNIFICANCE**

Contributing.


**VERBAL BOUNDARY DESCRIPTION**

Tucson W39.65' of Lot 1 Block 240.

# ARIZONA STATE HISTORIC PROPERTY INVENTORY

PROPERTY NAME	
LOCATION 49 West Kennedy Street	
CITY/TOWN/VICINITY Tucson	COUNTY Pima
OWNER Ruiz, Anita et al $\frac{1}{4}$ Int Each $\frac{1}{2}$ Zepeda, Viola M.	
OWNER'S ADDRESS  49 W. Kennedy St. Tucson, Az. 85701	
FORM COMPLETED BY Tim Fisher, Dale Frens, Janet Stewart	
ADDRESS	
PHOTO BY Tim Fisher	DATE July 1977
VIEW Looking north	
PRESENT USE Dwelling	ACREAGE
STYLE OR CULTURAL PERIOD Currently Spanish Colonial Revival	
SIGNIFICANT DATES Pre-1904 (original block)	

C-56, NF12



**PHYSICAL DESCRIPTION**

Single story detached dwelling; stuccoed adobe construction; hipped roof; tiled porch roof; steel sash windows. Original building may have been a Late Transitional building with hipped roof. Both the remodelling and the landscaping appears of the 1930's.

**STATEMENT OF SIGNIFICANCE**

Contributing.


**VERBAL BOUNDARY DESCRIPTION**

Tucson Part of Lot 7 Block 237.

# ARIZONA STATE HISTORIC PROPERTY INVENTORY

PROPERTY NAME	
LOCATION 53 West Kennedy Street	
CITY/TOWN/VICINITY Tucson	COUNTY Pima
OWNER Coca, Hope Clark & George C.	
OWNER'S ADDRESS 446 Marietta Street Chula Vista, Calif. 92010	
FORM COMPLETED BY Tim Fisher, Dale Frens, Janet Stewart	
ADDRESS	
PHOTO BY Tim Fisher	DATE July 1977
VIEW looking north	
PRESENT USE Duplex	ACREAGE
STYLE OR CULTURAL PERIOD Early Transitional	
SIGNIFICANT DATES Pre-1904	

C-57, NF12



**PHYSICAL DESCRIPTION**

Single story detached dwelling; hipped roof; stuccoed adobe construction; corner porch.

**STATEMENT OF SIGNIFICANCE**

Contributing.

**VERBAL BOUNDARY DESCRIPTION**


Tucson part of Lot 7 Block 237.



# ARIZONA STATE HISTORIC PROPERTY INVENTORY

PROPERTY NAME	
LOCATION 56 West Kennedy Street	
CITY/TOWN/VICINITY Tucson	COUNTY Pima
OWNER Flores, Adelina G.	
OWNER'S ADDRESS 56 W. Kennedy St. Tucson, Az. 85701	
FORM COMPLETED BY Tim Fisher, Dale Frens, Janet Stewart	
ADDRESS	
PHOTO BY Tim Fisher	DATE July 1977
VIEW Looking south	
PRESENT USE Dwelling	ACREAGE
STYLE OR CULTURAL PERIOD Bungalow	
SIGNIFICANT DATES Pre-1948 (1920's?)	

C-58, NF12



PHYSICAL DESCRIPTION

Single story detached dwelling; stuccoed brick construction; gable roof; privet hedge.

STATEMENT OF SIGNIFICANCE

Contributing.

VERBAL BOUNDARY DESCRIPTION


Tucson E part of Lot 2 except E11.4' of N164' Block 240.

00: 12 178

# ARIZONA STATE HISTORIC PROPERTY INVENTORY

PROPERTY NAME	
LOCATION 59 West Kennedy Street	
CITY/TOWN/VICINITY Tucson	COUNTY Pima
OWNER Carrasco, Manuel; Carrasco, Leonard E., Jr. & Sillik, Maria Antonieta JT/RS	
OWNER'S ADDRESS <del>59 W. Kennedy St.</del> 858 W. Calle Alvarado Tucson, Az. 85706	
FORM COMPLETED BY Tim Fisher, Dale Frens, Janet Stewart	
ADDRESS	
PHOTO BY Tim Fisher	DATE July 1977
VIEW Looking north	
PRESENT USE Duplex	ACREAGE
STYLE OR CULTURAL PERIOD Bungaloid	
SIGNIFICANT DATES Pre-1948	

C-59, NF12



PHYSICAL DESCRIPTION

Single story detached dwelling; exposed brick construction; hipped roof with wide intersecting gable; segmental arches.

STATEMENT OF SIGNIFICANCE

Contributing.

VERBAL BOUNDARY DESCRIPTION


Tucson S82' of fraction of Lot 7 Block 237.

OCT 18 1978

# ARIZONA STATE HISTORIC PROPERTY INVENTORY

PROPERTY NAME	
61 West Kennedy Avenue	
CITY/TOWN/VICINITY	COUNTY
Tucson	Pima
OWNER	
Quintas, Carmen & Quintas, Celia JT/RS	
OWNER'S ADDRESS	
61 W. Kennedy St. Tucson, Az. 85701	
FORM COMPLETED BY	
Tim Fisher, Dale Frens, Janet Stewart	
ADDRESS	
PHOTO BY	DATE
Tim Fisher	July 1977
VIEW	
looking north	
PRESENT USE	ACREAGE
Dwelling	
STYLE OR CULTURAL PERIOD	
Mission Style	
SIGNIFICANT DATES	
Pre-1948	

C-60, NF12



**PHYSICAL DESCRIPTION**

Single story detached dwelling; stuccoed adobe construction; flat roof with gable added and front parapet removed.

**STATEMENT OF SIGNIFICANCE**

Contributing.


**VERBAL BOUNDARY DESCRIPTION**

Tucson part of Lot 7 Block 237.

# ARIZONA STATE HISTORIC PROPERTY INVENTORY

PROPERTY NAME	
LOCATION 74 West Kennedy Street	
CITY/TOWN/VICINITY Tucson	COUNTY Pima
OWNER Montes, Arnoldo & Celia	
OWNER'S ADDRESS 3819 E. Hubbard Los Angeles, Calif. 90063	
FORM COMPLETED BY Tim Fisher, Dale Frens, Janet Stewart	
ADDRESS	
PHOTO BY Tim Fisher	DATE July 1977
VIEW Looking south	
PRESENT USE Dwelling (Multi-family)	ACREAGE
STYLE OR CULTURAL PERIOD American Victorian (Anglo Territorial)	
SIGNIFICANT DATES Pre-1948	

C-61, NF12



**PHYSICAL DESCRIPTION**

Single story detached dwelling; stuccoed adobe construction; additions in rear.

**STATEMENT OF SIGNIFICANCE**

Contributing.

**VERBAL BOUNDARY DESCRIPTION**

Tucson W36' of Lot 2 Block 240.

# ARIZONA STATE HISTORIC PROPERTY INVENTORY

PROPERTY NAME	
75-77 West Kennedy Street	
CITY/TOWN/VICINITY	COUNTY
Tucson	Pima
OWNER	
Duarte, Angel F. & Eloisa E. JT/RS	
OWNER'S ADDRESS	
77 W. Kennedy Tucson, Az. 85701	
FORM COMPLETED BY	
Tim Fisher, Dale Frens, Janet Stewart	
ADDRESS	
PHOTO BY	DATE
Tim Fisher	July 1977
VIEW	
Looking north	
PRESENT USE	ACREAGE
Duplex	
STYLE OR CULTURAL PERIOD	
Sonoran	
SIGNIFICANT DATES	
Pre-1948	



**PHYSICAL DESCRIPTION**

Single story detached dwelling; stuccoed adobe construction; flat roof with parapets and canales; awkward full width porch.

**STATEMENT OF SIGNIFICANCE**

Contributing.


**VERBAL BOUNDARY DESCRIPTION**

Tucson fraction of Lot 7 Block 237.

OCT 18 1978

# ARIZONA STATE HISTORIC PROPERTY INVENTORY

PROPERTY NAME		C-63, NF15	
LOCATION 60 West Kennedy Street			
CITY/TOWN/VICINITY Tucson		COUNTY Pima	
OWNER Flores, Adelina G.			
OWNER'S ADDRESS 56 W. Kennedy St. Tucson, Az. 85701			
FORM COMPLETED BY Tim Fisher, Dale Frens, Janet Stewart			
ADDRESS			
PHOTO BY Tim Fisher		DATE July 1977	
VIEW Looking south			
PRESENT USE Dwelling		ACREAGE	
STYLE OR CULTURAL PERIOD Contemporary tract house design			
SIGNIFICANT DATES Post-1948			



**PHYSICAL DESCRIPTION**

Single story detached dwelling unit; painted concrete block construction; flat roof.

**STATEMENT OF SIGNIFICANCE**


Contributing.

**VERBAL BOUNDARY DESCRIPTION**

Tucson W32.6' of E75' of N164' of Lot 2 Block 240.

# ARIZONA STATE HISTORIC PROPERTY INVENTORY

PROPERTY NAME		C-64, NF15
LOCATION 74 West Kennedy Street - Rear		
CITY/TOWN/VICINITY Tucson	COUNTY Pima	
OWNER Montes, Arnoldo & Celia		
OWNER'S ADDRESS 3819 E. Hubbard Los Angeles, Calif. 90063		
FORM COMPLETED BY Tim Fisher, Dale Frens, Janet Stewart		
ADDRESS		
PHOTO BY Tim Fisher	DATE July 1977	
VIEW Looking SE		
PRESENT USE Dwelling	ACREAGE	
STYLE OR CULTURAL PERIOD Sonoran		
SIGNIFICANT DATES Post-1948		



**PHYSICAL DESCRIPTION**

Single story detached dwelling unit; stuccoed adobe construction with wood frame addition; shed roof.

**STATEMENT OF SIGNIFICANCE**

Contributing.


**VERBAL BOUNDARY DESCRIPTION**

Tucson W36' of Lot 2 Block 240. (This tax lot also includes 74 West Kennedy Street)

# ARIZONA STATE HISTORIC PROPERTY INVENTORY

PROPERTY NAME	
LOCATION 483 South Convent Avenue	
CITY/TOWN/VICINITY Tucson	COUNTY Pima
OWNER Ramon Montano	
OWNER'S ADDRESS 483 South Convent Tucson, Arizona 85701	
FORM COMPLETED BY Tim Fisher, Dale Frens, Janet Stewart	
ADDRESS	
PHOTO BY Tim Fisher	DATE July 1977
VIEW Looking east	
PRESENT USE duplex - residence	ACREAGE
STYLE OR CULTURAL PERIOD Mission style	
SIGNIFICANT DATES Pre-1948	

C-65 NF 11



**PHYSICAL DESCRIPTION**

Single story detached dwelling; stuccoed brick construction; flat roof.

**STATEMENT OF SIGNIFICANCE**

Contributing.


**VERBAL BOUNDARY DESCRIPTION**

Tucson. South part of Lot 11 Block 240.



# ARIZONA STATE HISTORIC PROPERTY INVENTORY

PROPERTY NAME	
LOCATION 517 South Convent Avenue	
CITY/TOWN/VICINITY Tucson	COUNTY Pima
OWNER Verdugo, Merced	
OWNER'S ADDRESS 517 South Convent Ave. Tucson, Az. 85701	
FORM COMPLETED BY Tim Fisher, Dale Frens, Janet Stewart	
ADDRESS	
PHOTO BY Tim Fisher	DATE July 1977
VIEW Looking Northeast	
PRESENT USE Dwelling	ACREAGE
STYLE OR CULTURAL PERIOD Late Transitional	
SIGNIFICANT DATES Pre-1919	



**PHYSICAL DESCRIPTION**

Single story detached dwelling; stuccoed adobe or brick construction; center hall; hipped roof, shake covered; concrete sills in windows.

**STATEMENT OF SIGNIFICANCE**

Contributing.

**VERBAL BOUNDARY DESCRIPTION**

Tucson S part of Lot 11 Block 240.

# ARIZONA STATE HISTORIC PROPERTY INVENTORY

PROPERTY NAME	
LOCATION 453 South Main Avenue	
CITY/TOWN/VICINITY Tucson	COUNTY Pima
OWNER Leon, Jessie	
OWNER'S ADDRESS 917 South Erin Tucson, Az. 85711	
FORM COMPLETED BY Tim Fisher, Dale Frens, Janet Stewart	
ADDRESS	
PHOTO BY Tim Fisher	DATE July 1977
VIEW Looking east	
PRESENT USE Dwelling	ACREAGE
STYLE OR CULTURAL PERIOD American Victorian (Anglo-Territorial)	
SIGNIFICANT DATES Mid-1920's	

C-7, NF5



PHYSICAL DESCRIPTION

Single story detached dwelling built on the front property line; stuccoed adobe construction; hipped roof with intersecting gable; turned porch posts; colored Art Nouveau inspired glass in leaded frame in porch window; chinaberry trees.

STATEMENT OF SIGNIFICANCE

Contributing.


VERBAL BOUNDARY DESCRIPTION

Tucson SW corner of Lot 2 Block 235.

# ARIZONA STATE HISTORIC PROPERTY INVENTORY

PROPERTY NAME	
LOCATION 221 West Kennedy Street	
CITY/TOWN/VICINITY Tucson	COUNTY Pima
OWNER Valdez, Jacinta P.	
OWNER'S ADDRESS 221 West Kennedy St. Tucson, Az. 85701	
FORM COMPLETED BY Tim Fisher, Dale Frens, Janet Stewart	
ADDRESS	
PHOTO BY Tim Fisher	DATE July 1977
VIEW Looking north	
PRESENT USE Dwelling	ACREAGE
STYLE OR CULTURAL PERIOD American Victorian (Anglo Territorial)	
SIGNIFICANT DATES Pre-1919	

C-8, NF5



**PHYSICAL DESCRIPTION**

Single story detached dwelling; painted brick construction; hipped roof.

**STATEMENT OF SIGNIFICANCE**

Contributing.

**VERBAL BOUNDARY DESCRIPTION**

Tucson center part of Lot 4 Block 235.

# ARIZONA STATE HISTORIC PROPERTY INVENTORY

PROPERTY NAME	
C-9, NF5	
LOCATION 235 West Kennedy Street	
CITY/TOWN/VICINITY Tucson	COUNTY Pima
OWNER Barassi, Louis W. & Henrietta <del>May Dees &amp; Barassi</del>	
OWNER'S ADDRESS 120 West Broadway Tucson, Arizona 85701	
FORM COMPLETED BY Tim Fisher, Dale Frens, Janet Stewart	
ADDRESS	
PHOTO BY Tim Fisher	DATE July 1977
VIEW Looking north	
PRESENT USE Dwelling	ACREAGE
STYLE OR CULTURAL PERIOD	
SIGNIFICANT DATES Pre-1948	



## PHYSICAL DESCRIPTION

Single story detached dwelling; stuccoed adobe construction; side lights at entry.

## STATEMENT OF SIGNIFICANCE

Contributing.

## VERBAL BOUNDARY DESCRIPTION

Tucson W33' of Lot 4 Block 235.

# ARIZONA STATE HISTORIC PROPERTY INVENTORY

PROPERTY NAME	
LOCATION 517 South Main Avenue	
CITY/TOWN/VICINITY Tucson	COUNTY Pima
OWNER Bernal, Augustine R., Jr.	
OWNER'S ADDRESS 5546 S. Robin Ave. Tucson, Az. 85706	
FORM COMPLETED BY Tim Fisher, Dale Frens, Janet Stewart	
ADDRESS	
PHOTO BY Tim Fisher	DATE July 1977
VIEW Looking east	
PRESENT USE Dwelling	ACREAGE
STYLE OR CULTURAL PERIOD Bungaloid	
SIGNIFICANT DATES Pre-1948	



PHYSICAL DESCRIPTION

Single story detached dwelling; stuccoed brick construction; gable roof; chinaberry trees in yard.

STATEMENT OF SIGNIFICANCE

Contributing.

VERBAL BOUNDARY DESCRIPTION

Tucson Lot 3 Block 242.

# ARIZONA STATE HISTORIC PROPERTY INVENTORY

PROPERTY NAME	
LOCATION 517 South Main Avenue, Apt. A	
CITY/TOWN/VICINITY Tucson	COUNTY Pima
OWNER Bernal, Augustine R., Jr.	
OWNER'S ADDRESS 5546 S. Robin Ave. Tucson, Az. 85706	
FORM COMPLETED BY Tim Fisher, Dale Frens, Janet Stewart	
ADDRESS	
PHOTO BY Tim Fisher	DATE July 1977
VIEW Looking east	
PRESENT USE Dwelling	ACREAGE
STYLE OR CULTURAL PERIOD	
SIGNIFICANT DATES Pre-1948	

C-11, NF 15



**PHYSICAL DESCRIPTION**

Single story one room wide dwelling; wood frame and stucco construction; privet hedge; chinaberry tree.

**STATEMENT OF SIGNIFICANCE**


Contributing.

**VERBAL BOUNDARY DESCRIPTION**

Tucson Lot 3 Block 242.

# ARIZONA STATE HISTORIC PROPERTY INVENTORY

PROPERTY NAME	
C-12, NF5	
LOCATION 529 South Main Avenue	
CITY/TOWN/VICINITY Tucson	COUNTY Pima
OWNER Bernal, Margaret N.	
OWNER'S ADDRESS 5546 S. Robin Ave. Tucson, Az. 85706	
FORM COMPLETED BY Tim Fisher, Dale Frens, Janet Stewart	
ADDRESS	
PHOTO BY Tim Fisher	DATE July 1977
VIEW Looking east	
PRESENT USE Dwelling	ACREAGE
STYLE OR CULTURAL PERIOD	
SIGNIFICANT DATES Pre-1919	



**PHYSICAL DESCRIPTION**

Single story one room wide dwelling; stuccoed brick construction; gable roof.

**STATEMENT OF SIGNIFICANCE**

Contributing.


**VERBAL BOUNDARY DESCRIPTION**

Tucson Lot 4 Block 242. (This lot also includes 531 South Main Avenue)

# ARIZONA STATE HISTORIC PROPERTY INVENTORY

PROPERTY NAME	
LOCATION 531 South Main Avenue	
CITY/TOWN/VICINITY Tucson	COUNTY Pima
OWNER Bernal, Margaret N.	
OWNER'S ADDRESS 5546 S. Robin Ave. Tucson, Az. 85706	
FORM COMPLETED BY Tim Fisher, Dale Frens, Janet Stewart	
ADDRESS	
PHOTO BY Tim Fisher	DATE July 1977
VIEW Looking east	
PRESENT USE Dwelling	ACREAGE
STYLE OR CULTURAL PERIOD	
SIGNIFICANT DATES Front: pre 1901; rear: post 1948	

C-13, NF 16



**PHYSICAL DESCRIPTION**

Single story detached dwelling; oldest part is stuccoed adobe construction. Flat roof; one room wide plan; chinaberry tree in front yard.

**STATEMENT OF SIGNIFICANCE**

Contributing.


**VERBAL BOUNDARY DESCRIPTION**

Tucson Lot 4 Block 242. (This tax lot also includes 529 South Main Avenue)



# ARIZONA STATE HISTORIC PROPERTY INVENTORY

PROPERTY NAME		C-14, NF 15
LOCATION 541 South Main Avenue (Rear)		
CITY/TOWN/VICINITY Tucson	COUNTY Pima	
OWNER Conteras, Magdalena L.		
OWNER'S ADDRESS 541 South Main Ave. (Rear) Tucson, Az. 85701		
FORM COMPLETED BY Tim Fisher, Janet Stewart, Dale Frens		
ADDRESS		
PHOTO BY Tim Fisher	DATE July 1977	
VIEW Looking east		
PRESENT USE Dwelling	ACREAGE	
STYLE OR CULTURAL PERIOD		
SIGNIFICANT DATES Post-1948		



**PHYSICAL DESCRIPTION**

Single room storage shed; exposed adobe construction; gable roof.

**STATEMENT OF SIGNIFICANCE**


Contributing.

**VERBAL BOUNDARY DESCRIPTION**

Tucson Lot 6 less W10' of the S half thereof & Lot 5 & Lot 19 Block 242.

# ARIZONA STATE HISTORIC PROPERTY INVENTORY

PROPERTY NAME		C-16, NF
LOCATION 541 South Main Avenue		
CITY/TOWN/VICINITY Tucson	COUNTY Pima	
OWNER Jaramillo, Consuelo		
OWNER'S ADDRESS 541 S. Main Ave. Tucson, Az. 85701		
FORM COMPLETED BY Tim Fisher, Dale Frens, Janet Stewart		
ADDRESS		
PHOTO BY Tim Fisher	DATE July 1977	
VIEW Looking east		
PRESENT USE Dwelling	ACREAGE	
STYLE OR CULTURAL PERIOD		
SIGNIFICANT DATES Pre-1919		



**PHYSICAL DESCRIPTION**

Single story detached row house with front facade on property line; stuccoed adobe construction; gable roof.

**STATEMENT OF SIGNIFICANCE**

Contributing.

**VERBAL BOUNDARY DESCRIPTION**

Tucson S half of Lot 7 & W10' of Lot 6 Block 242.

# ARIZONA STATE HISTORIC PROPERTY INVENTORY

PROPERTY NAME	
C-17, NF15	
LOCATION 575 South Main Avenue	
CITY/TOWN/VICINITY Tucson	COUNTY Pima
OWNER Perez, Rene D.	
OWNER'S ADDRESS 575 S. Main Ave. Tucson, Az. 85701	
FORM COMPLETED BY Tim Fisher, Dale Frens, Janet Stewart	
ADDRESS	
PHOTO BY Tim Fisher	DATE July 1977
VIEW Looking east	
PRESENT USE Dwelling	ACREAGE
STYLE OR CULTURAL PERIOD Transformed Sonoran	
SIGNIFICANT DATES Pre-1919	



**PHYSICAL DESCRIPTION**

Single story row house with porch on front property line; stuccoed adobe construction; added gable roof with eave parallel to street; was single room building.

**STATEMENT OF SIGNIFICANCE**

Contributing.

**VERBAL BOUNDARY DESCRIPTION**

Tucson N part of Lot 8 Block 242.

# ARIZONA STATE HISTORIC PROPERTY INVENTORY

PROPERTY NAME	
LOCATION 579 South Main Avenue	
CITY/TOWN/VICINITY Tucson	COUNTY Pima
OWNER Martinez, Rafael %Gallego, Mary Louise	
OWNER'S ADDRESS  3409 East Hawthorne Tucson, Arizona 85716	
FORM COMPLETED BY Tim Fisher, Dale Frens, Janet Stewart	
ADDRESS	
PHOTO BY Tim Fisher	DATE July 1977
VIEW Looking east	
PRESENT USE Dwelling	ACREAGE
STYLE OR CULTURAL PERIOD Modified bungaloid	
SIGNIFICANT DATES Pre-1919	

C-18, NF15



**PHYSICAL DESCRIPTION**

Single story detached dwelling; stuccoed brick construction; gable roof with gable end to street.

**STATEMENT OF SIGNIFICANCE**


Contributing.

**VERBAL BOUNDARY DESCRIPTION**

Tucson S part of Lot 8 Block 242.

# ARIZONA STATE HISTORIC PROPERTY INVENTORY

PROPERTY NAME		C-19, NF15	
LOCATION 585 South Main Avenue			
CITY/TOWN/VICINITY Tucson		COUNTY Pima	
OWNER Martinez, Rafael Gallego, Mary Louise			
OWNER'S ADDRESS  3409 E. Hawthorne Tucson, Az. 85716			
FORM COMPLETED BY Tim Fisher, Dale Frens, Janet Stewart			
ADDRESS			
PHOTO BY Tim Fisher		DATE July 1977	
VIEW Looking east			
PRESENT USE Dwelling		ACREAGE	
STYLE OR CULTURAL PERIOD Mission Revival			
SIGNIFICANT DATES Pre-1948			



**PHYSICAL DESCRIPTION**

Single story detached dwelling; stuccoed adobe construction; flat roof; rear yard tamarisks.

**STATEMENT OF SIGNIFICANCE**

Contributing.


**VERBAL BOUNDARY DESCRIPTION**

Tucson Lot 9 except southerly part thereof Block 242.

# ARIZONA STATE HISTORIC PROPERTY INVENTORY

PROPERTY NAME	
LOCATION 381 South Main Avenue	
CITY/TOWN/VICINITY Tucson	COUNTY Pima
OWNER Borquez, Maria	
OWNER'S ADDRESS 373 South Main Ave. Tucson, Az. 85701	
FORM COMPLETED BY Tim Fisher, Dale Frens, Janet Stewart	
ADDRESS	
PHOTO BY Tim Fisher	DATE July 1977
VIEW Looking east	
PRESENT USE Dwelling	ACREAGE
STYLE OR CULTURAL PERIOD	
SIGNIFICANT DATES Pre-1909	

C-3, NF5



**PHYSICAL DESCRIPTION**

Single story detached dwelling, wood-frame with stucco construction; one room wide; gable roof.

**STATEMENT OF SIGNIFICANCE**

Contributing.

**VERBAL BOUNDARY DESCRIPTION**

Tucson Lot 13 Block 228. (This tax lot includes 373 and 381 South Main)

# ARIZONA STATE HISTORIC PROPERTY INVENTORY

PROPERTY NAME		C-21, NF12
LOCATION 310 South Meyer Avenue		
CITY/TOWN/VICINITY Tucson	COUNTY Pima	
OWNER Thomson, Chester		
OWNER'S ADDRESS 105 North Center Bloomington, Illinois 61701		
FORM COMPLETED BY Tim Fisher, Dale Frens, Janet Stewart		
ADDRESS		
PHOTO BY Tim Fisher	DATE July 1977	
VIEW Looking west		
PRESENT USE Offices	ACREAGE	
STYLE OR CULTURAL PERIOD Conterporary		
SIGNIFICANT DATES c.1970		



## PHYSICAL DESCRIPTION

Single story detached office building built on the property line; stuccoed concrete block construction; flat roof; similar in height to its historic neighbors.

## STATEMENT OF SIGNIFICANCE

Contributing.

## VERBAL BOUNDARY DESCRIPTION


Tucson part of S 120' M/L of Lot 9 Block 228. (This tax lot includes 201-203 West Cushing and 310 South Meyer Avenue)

OCT 18 1978

# ARIZONA STATE HISTORIC PROPERTY INVENTORY

PROPERTY NAME	
LOCATION 490-500 South Meyer Avenue	
CITY/TOWN/VICINITY Tucson	COUNTY Pima
OWNER Poy, Nom Wong & Lee Tew Wah JT/RS	
OWNER'S ADDRESS 486 South Meyer Ave. Tucson, Az. 85701	
FORM COMPLETED BY Tim Fisher, Dale Frens, Janet Stewart	
ADDRESS	
PHOTO BY Tim Fisher	DATE July 1977
VIEW Looking SW	
PRESENT USE Dwelling (multi-family)	ACREAGE
STYLE OR CULTURAL PERIOD Sonoran with Mission Revival facade	
SIGNIFICANT DATES	

C-23, NF9



**PHYSICAL DESCRIPTION**

Single story rowhouses built with front facade on property line; adobe construction; flat roof.

**STATEMENT OF SIGNIFICANCE**

Contributing.

**VERBAL BOUNDARY DESCRIPTION**


Tucson Lot 1 Block 242. (This tax lot also includes 486 South Meyer Avenue)



# ARIZONA STATE HISTORIC PROPERTY INVENTORY

PROPERTY NAME	
LOCATION 600 South Meyer Avenue: Body of building	
CITY/TOWN/VICINITY Tucson	COUNTY Pima
OWNER Suey, Linn Gee & Lillian, L. Gee	
OWNER'S ADDRESS 600 S. Meyer Ave. Tucson, Az. 85701	
FORM COMPLETED BY Tim Fisher, Dale Frens, Janet Stewart	
ADDRESS	
PHOTO BY Tim Fisher	DATE July 1977
VIEW	
PRESENT USE Grocery Market	ACREAGE
STYLE OR CULTURAL PERIOD	
SIGNIFICANT DATES Pre-1919	

C-24, NF15



**PHYSICAL DESCRIPTION**

Single story brick grocery store; stuccoed and painted brick construction; flat roof.

**STATEMENT OF SIGNIFICANCE**

Contributing. (NOTE: See X-4 for photograph of the intrusive facade)


**VERBAL BOUNDARY DESCRIPTION**

Tucson Lot 14 Block 242.

# ARIZONA STATE HISTORIC PROPERTY INVENTORY

PROPERTY NAME	
LOCATION 684 South Meyer Avenue	
CITY/TOWN/VICINITY Tucson	COUNTY Pima
OWNER Middleton, Vivian E.J.	
OWNER'S ADDRESS P.O. Box 1017 Tucson, Az. 85702	
FORM COMPLETED BY Tim Fisher, Dale Frens, Janet Stewart	
ADDRESS	
PHOTO BY T. Fisher	DATE July
VIEW Looking NW	
PRESENT USE Warehouse	ACREAGE
STYLE OR CULTURAL PERIOD	
SIGNIFICANT DATES Pre-1948	

C-25, NF9



**PHYSICAL DESCRIPTION**

Single story commercial structure; built on the property lines of two street frontages; adobe construction with gable roof; fenestration modified.

**STATEMENT OF SIGNIFICANCE**

Contributing.


**VERBAL BOUNDARY DESCRIPTION**

Tucson S60' of Lot 2 Block 246.

# ARIZONA STATE HISTORIC PROPERTY INVENTORY

PROPERTY NAME	
LOCATION 353-359 South Meyer Avenue	
CITY/TOWN/VICINITY Tucson	COUNTY Pima
OWNER Rollings, Harry Kelly & Sally Bacon JT/RS	
OWNER'S ADDRESS 901 East Broadway Tucson, Az. 85719	
FORM COMPLETED BY Tim Fisher, Dale Frens, Janet Stewart	
ADDRESS	
PHOTO BY Tim Fisher	DATE July 1977
VIEW	
PRESENT USE Restaurant auxiliary bldg.	ACREAGE
STYLE OR CULTURAL PERIOD Contemporary	
SIGNIFICANT DATES c. 1970	

C-26, NF12



**PHYSICAL DESCRIPTION**

Single story commercial structure; concrete block construction, stuccoed; compatible in scale and texture with existing significant neighbors.

**STATEMENT OF SIGNIFICANCE**

Contributing.


**VERBAL BOUNDARY DESCRIPTION**

Tucson N111' of W114.5' of Lot 3 Block 234.

# ARIZONA STATE HISTORIC PROPERTY INVENTORY

PROPERTY NAME	
LOCATION 371-375 South Meyer Avenue	
CITY/TOWN/VICINITY Tucson	COUNTY Pima
OWNER Robles, Alfonso B. % Rollings Trust 8-1-66 (HK Rollings)	
OWNER'S ADDRESS  901 E. Broadway Tucson, Az. 85719	
FORM COMPLETED BY Tim Fisher, Dale Frens, Janet Stewart	
ADDRESS	
PHOTO BY Tim Fisher	DATE July 1977
VIEW Looking east	
PRESENT USE Offices	ACREAGE
STYLE OR CULTURAL PERIOD Sonoran	
SIGNIFICANT DATES Pre-1919	

C-27, NF12



## PHYSICAL DESCRIPTION

Single story row house with front facade on property line; stuccoed adobe construction; flat roof with parapet walls; double cap course of fired brick; patio on SW corner of building recent addition, including stuccoed concrete block walls; recently rehabilitated for adaptive use as office space.

## STATEMENT OF SIGNIFICANCE

Contributing.

## VERBAL BOUNDARY DESCRIPTION

Tucson S part of Lot 4 Block 234.

# ARIZONA STATE HISTORIC PROPERTY INVENTORY

PROPERTY NAME

C-28,NF12

LOCATION  
369-377 South Meyer Avenue (Rear)

CITY/TOWN/VICINITY  
Tucson

COUNTY  
Pima

OWNER  
Robles, Alfonso B.  
%Rollings Trust 8-1-66 (HK Rollings)

OWNER'S ADDRESS  
901 E. Broadway  
Tucson, Az. 85719

FORM COMPLETED BY  
Tim Fisher, Dale Frens, Janet Stewart

ADDRESS

PHOTO BY  
Tim Fisher

DATE  
July 1977

VIEW  
Looking NE

PRESENT USE  
Offices

ACREAGE

STYLE OR CULTURAL PERIOD  
Contemporary

SIGNIFICANT DATES  
c.1970



PHYSICAL DESCRIPTION

Two story office building built in the interior of block; stuccoed concrete block construction; compatible color and texture; developed patio.

STATEMENT OF SIGNIFICANCE

Contributing.

VERBAL BOUNDARY DESCRIPTION

Tucson S part of lot 4 Block 234.

# ARIZONA STATE HISTORIC PROPERTY INVENTORY

PROPERTY NAME	
LOCATION 136 West Simpson Street	
CITY/TOWN/VICINITY Tucson	COUNTY Pima
OWNER Tatum, Arzula	
OWNER'S ADDRESS 136 W. Simpson St. Tucson, Az. 85701	
FORM COMPLETED BY Tim Fisher, Dale Frens, Janet Stewart	
ADDRESS	
PHOTO BY Tim Fisher	DATE July 1977
VIEW Looking south	
PRESENT USE Dwelling	ACREAGE
STYLE OR CULTURAL PERIOD American Victorian with Bungaloid porch addition	
SIGNIFICANT DATES Pre-1909	

C-29, NF12



## PHYSICAL DESCRIPTION

Single story detached dwelling; exposed brick construction; segmental arches; plastered gable in added porch; hipped roof with intersecting gable.

## STATEMENT OF SIGNIFICANCE

Contributing.

## VERBAL BOUNDARY DESCRIPTION

Tucson NW part of Lot 1 Block 236.

# ARIZONA STATE HISTORIC PROPERTY INVENTORY

PROPERTY NAME La Concha	
LOCATION 415 South Meyer Avenue	
CITY/TOWN/VICINITY Tucson	COUNTY Pima
OWNER Taylor, Elva Warner	
OWNER'S ADDRESS 5965 E. San Marino Drive Tucson, Az. 85715	
FORM COMPLETED BY Tim Fisher, Dale Frens, Janet Stewart	
ADDRESS	
PHOTO BY Tim Fisher	DATE July 1977
VIEW Looking northeast	
PRESENT USE Corner grocery store	ACREAGE
STYLE OR CULTURAL PERIOD	
SIGNIFICANT DATES Pre-1948	

C-30, NF7



## PHYSICAL DESCRIPTION

Single story detached dwelling with added grocery wing; adobe construction on original structure; flat roof, gable on addition.

## STATEMENT OF SIGNIFICANCE

Contributing


## VERBAL BOUNDARY DESCRIPTION

Tucson W60' of Lot 2 Block 236.

OCT 18 1978

# ARIZONA STATE HISTORIC PROPERTY INVENTORY

PROPERTY NAME	
LOCATION 437-445 South Meyer Avenue	
CITY/TOWN/VICINITY Tucson	COUNTY Pima
OWNER Rollings Trust	
OWNER'S ADDRESS 901 E. Broadway Tucson, Az. 85719	
FORM COMPLETED BY Dale Frens, Tim Fisher, Janet Stewart	
ADDRESS	
PHOTO BY Tim Fisher	DATE July 1977
VIEW	
PRESENT USE Abandoned dwellings	ACREAGE
STYLE OR CULTURAL PERIOD	
SIGNIFICANT DATES Pre-1948	



**PHYSICAL DESCRIPTION**

Single story attached rowhouses forming an L against rear property line; adobe construction, derelict structures.

**STATEMENT OF SIGNIFICANCE**

Contributing.

**VERBAL BOUNDARY DESCRIPTION**


Tucson Southerly 64' of N 97' & Easterly 24.50' of Southerly 7.41' of Northerly 102.9' M/L of Lot 3 Block 236.



# ARIZONA STATE HISTORIC PROPERTY INVENTORY

PROPERTY NAME	
LOCATION 447-449 South Meyer Avenue	
CITY/TOWN/VICINITY Tucson	COUNTY Pima
OWNER Delgado, Carlota & Delgado, Socorro	
OWNER'S ADDRESS 447 S. Meyer Ave. Tucson, Az. 85701	
FORM COMPLETED BY Dale Frens, Tim Fisher, Janet Stewart	
ADDRESS	
PHOTO BY Tim Fisher	DATE July 1977
VIEW Looking east	
PRESENT USE Dwelling	ACREAGE
STYLE OR CULTURAL PERIOD Early transitional	
SIGNIFICANT DATES Pre-1909	

C-32, NF7



PHYSICAL DESCRIPTION

Single story rowhouse with front porch on property line; gable roof with eave to the street; adobe construction.

STATEMENT OF SIGNIFICANCE


Contributing.

VERBAL BOUNDARY DESCRIPTION

Tucson S40.92' of Lot 3 Block 236 Exc N7.41' thereof.

# ARIZONA STATE HISTORIC PROPERTY INVENTORY

PROPERTY NAME	
LOCATION 145 West Kennedy Street	
CITY/TOWN/VICINITY Tucson	COUNTY Pima
OWNER Dalton, Artemisa & Peralta, Julia	
OWNER'S ADDRESS 145 W. Kennedy St. Tucson, Az. 85701	
FORM COMPLETED BY Tim Fisher, Dale Frens, Janet Stewart	
ADDRESS	
PHOTO BY Tim Fisher	DATE July 1977
VIEW Looking north	
PRESENT USE Dwelling	ACREAGE
STYLE OR CULTURAL PERIOD American Victorian/Sonoran	
SIGNIFICANT DATES Pre-1909	



PHYSICAL DESCRIPTION

Single story detached dwelling; stuccoed adobe construction; shed and flat roof.

STATEMENT OF SIGNIFICANCE

Contributing.


VERBAL BOUNDARY DESCRIPTION

Tucson W40.1' of S88.5' of Lot 5 Block 236.

# ARIZONA STATE HISTORIC PROPERTY INVENTORY

PROPERTY NAME	
LOCATION 147-147 West Kennedy Street	
CITY/TOWN/VICINITY Tucson	COUNTY Pima
OWNER Vasquez, John V. & Vasquez, Armando V. JT/RS	
OWNER'S ADDRESS 115 E. 16th St. Tucson, Az. 85701	
FORM COMPLETED BY Tim Fisher, Dale Frens, Janet Stewart	
ADDRESS	
PHOTO BY Tim Fisher	DATE July 1977
VIEW Looking north	
PRESENT USE Dwelling	ACREAGE
STYLE OR CULTURAL PERIOD Southern pyramidal/American Victorian	
SIGNIFICANT DATES Pre-1909	

C-34. NF12



**PHYSICAL DESCRIPTION**

Single story detached dwelling; stone masonry construction; hipped roof with large overhang in front; very slender turned wood porch columns; wood lintels; chinaberry, rose bushes, ailanthus in yard.

**STATEMENT OF SIGNIFICANCE**


Contributing.

**VERBAL BOUNDARY DESCRIPTION**

Tucson E43.5' of Lot 4 Block 236.

# ARIZONA STATE HISTORIC PROPERTY INVENTORY

PROPERTY NAME	
575 South Meyer Avenue - Rear apartments	
CITY/TOWN/VICINITY	COUNTY
Tucson	Pima
OWNER	
Bermudez, Manuel R. & Genoveva JT/RS	
OWNER'S ADDRESS	
127½ W. 29th St. Tucson, Az. 85713	
FORM COMPLETED BY	
Dale Frens, Tim Fisher, Janet Stewart	
ADDRESS	
PHOTO BY	DATE
Tim Fisher	July 1977
VIEW	
PRESENT USE	ACREAGE
Multi-family dwelling	
STYLE OR CULTURAL PERIOD	
Sonoran	
SIGNIFICANT DATES	
Pre-1919	



**PHYSICAL DESCRIPTION**

"L" shaped group of single story rowhouses at rear of 575 S. Meyer Avenue; stuccoed adobe construction; recent modifications; flat roof.

**STATEMENT OF SIGNIFICANCE**

Contributing.

**VERBAL BOUNDARY DESCRIPTION**

Tucson Fraction of Lot 7 Block 241.

# ARIZONA STATE HISTORIC PROPERTY INVENTORY

PROPERTY NAME	
LOCATION 633 South Meyer Avenue	
CITY/TOWN/VICINITY Tucson	COUNTY Pima
OWNER Vindiola, Alice B.	
OWNER'S ADDRESS 215 E. 25th St. Tucson, Az. 85713	
FORM COMPLETED BY Dale Frens, Tim Fisher, Janet Stewart	
ADDRESS	
PHOTO BY Tim Fisher	DATE July 1977
VIEW Looking east	
PRESENT USE Dwelling	ACREAGE
STYLE OR CULTURAL PERIOD Mission Revival, modified	
SIGNIFICANT DATES Pre-1919	

C-36,NF9



**PHYSICAL DESCRIPTION**

Single story detached dwelling; adobe construction; flat roof with parapets; structural clay tile canales.

**STATEMENT OF SIGNIFICANCE**

Contributing.

**VERBAL BOUNDARY DESCRIPTION**

Tucson N half of Lot 2 Block 247.

OCT 18 1978

# ARIZONA STATE HISTORIC PROPERTY INVENTORY

PROPERTY NAME	
LOCATION 641 South Meyer Avenue	
CITY/TOWN/VICINITY Tucson	COUNTY Pima
OWNER Bravo, Casamiro E., Jr.	
OWNER'S ADDRESS 2787 W. Calle Arandas Tucson, Az. 85705	
FORM COMPLETED BY Dale Frens, Tim Fisher, Janet Stewart	
ADDRESS	
PHOTO BY Tim Fisher	DATE July 1977
VIEW	
PRESENT USE Warehouse	ACREAGE
STYLE OR CULTURAL PERIOD	
SIGNIFICANT DATES Pre-1919	

C-37. NF9



**PHYSICAL DESCRIPTION**

Single gallery former church; brick construction; gable roof; segmental arches over side windows; Palladian window in facade.

**STATEMENT OF SIGNIFICANCE**

Contributing.


**VERBAL BOUNDARY DESCRIPTION**

Tucson S half of Lot 2 Block 247.

# ARIZONA STATE HISTORIC PROPERTY INVENTORY

PROPERTY NAME	
LOCATION 340-344 South Convent Avenue	
CITY/TOWN/VICINITY Tucson	COUNTY Pima
OWNER Rollings Motor Company	
OWNER'S ADDRESS 901 E. Broadway Tucson, Az. 85719	
FORM COMPLETED BY Tim Fisher, Dale Frens, Janet Stewart	
ADDRESS	
PHOTO BY Tim Fisher	DATE July 1977
VIEW Looking west	
PRESENT USE Vacant	ACREAGE
STYLE OR CULTURAL PERIOD Transformed Sonoran	
SIGNIFICANT DATES Pre-1948	

C-38, NF1



**PHYSICAL DESCRIPTION**

Three single story rowhouses on separate tax lots under a common hipped roof; adobe construction; set back from street; chinaberries.

**STATEMENT OF SIGNIFICANCE**

Contributing.

**VERBAL BOUNDARY DESCRIPTION**

Tucson N25' of S67.3' of Lot 7 Block 234.  
 Tucson N15.5' of S42.3' of Lot 7 Block 234.  
 Tucson S26.8' of Lot 7 Block 234.

# ARIZONA STATE HISTORIC PROPERTY INVENTORY

PROPERTY NAME	
LOCATION 418 South Convent Avenue	
CITY/TOWN/VICINITY Tucson	COUNTY Pima
OWNER Trejo, Carmen S.	
OWNER'S ADDRESS 418 South Convent Avenue Tucson, Arizona 85701	
FORM COMPLETED BY Dale Frens, Tim Fisher, Janet Stewart	
ADDRESS	
PHOTO BY Tim Fisher	DATE July 1977
VIEW	
PRESENT USE Dwelling	ACREAGE
STYLE OR CULTURAL PERIOD Sonoran (modified)	
SIGNIFICANT DATES Pre-1901	

C-39, NF10



**PHYSICAL DESCRIPTION**

Single story dwelling placed on the property lines of both street frontages; adobe construction; flat and shed roof; several modifications.

**STATEMENT OF SIGNIFICANCE**

Contributing.

**VERBAL BOUNDARY DESCRIPTION**

Tucson Part of Lot 5 Block 236.



# ARIZONA STATE HISTORIC PROPERTY INVENTORY

PROPERTY NAME	
LOCATION 510-512 South Convent Avenue	
CITY/TOWN/VICINITY Tucson	COUNTY Pima
OWNER Thompson, Beecher	
OWNER'S ADDRESS 510 South Convent Avenue Tucson, Az. 85701	
FORM COMPLETED BY Tim Fisher, Dale Frens, Janet Stewart	
ADDRESS	
PHOTO BY Tim Fisher	DATE July 1977
VIEW Looking west	
PRESENT USE Dwelling (being rehabilitated)	ACREAGE
STYLE OR CULTURAL PERIOD Early transitional	
SIGNIFICANT DATES Pre-1919	



**PHYSICAL DESCRIPTION**

Single story detached dwelling; adobe construction; gable roof with eave to the street; full width porch; several wood frame additions in rear.

**STATEMENT OF SIGNIFICANCE**


Contributing.

**VERBAL BOUNDARY DESCRIPTION**

Tucson Fraction of Lot 7 Block 241.

# ARIZONA STATE HISTORIC PROPERTY INVENTORY

PROPERTY NAME	
LOCATION 504-506 South Convent Avenue	
CITY/TOWN/VICINITY Tucson	COUNTY Pima
OWNER Moyza, Florencio; Moyza, Rafael Badilla Petra; Moyza de & Moyza, Delila	
OWNER'S ADDRESS 782 West Oklahoma Tucson, Arizona 85714	
FORM COMPLETED BY Tim Fisher, Dale Frens, Janet Stewart	
ADDRESS	
PHOTO BY Tim Fisher	DATE July 1977
VIEW Looking west	
PRESENT USE Vacant dwelling (duplex)	ACREAGE
STYLE OR CULTURAL PERIOD Mission Revival	
SIGNIFICANT DATES Pre-1919	



**PHYSICAL DESCRIPTION**

Single story detached dwelling; adobe construction; flat roof; full width front porch.

**STATEMENT OF SIGNIFICANCE**

Contributing.

**VERBAL BOUNDARY DESCRIPTION**

Tucson S40' of Lot 5 Block 241.

# ARIZONA STATE HISTORIC PROPERTY INVENTORY

PROPERTY NAME	
LOCATION 42 West Cushing Street	
CITY/TOWN/VICINITY Tucson	COUNTY Pima
OWNER Noonan, Thomas C. Jr. & Judy Joy JT/RS	
OWNER'S ADDRESS P.O. Box 790 Tucson, Az. 85702	
FORM COMPLETED BY Tim Fisher, Dale Frens, Janet Stewart	
ADDRESS	
PHOTO BY Tim Fisher	DATE July 1977
VIEW Looking SW	
PRESENT USE Vacant dwelling	ACREAGE
STYLE OR CULTURAL PERIOD Mission Revival	
SIGNIFICANT DATES Pre-1948 (1930's)	

C-42, NF2



## PHYSICAL DESCRIPTION

Single story dwelling; attached to 38-40 West Cushing by an archway which spans the drive leading to the largest segment of the lot in the middle of Block 233; stuccoed brick construction; one room wide.

## STATEMENT OF SIGNIFICANCE

Contributing.

## VERBAL BOUNDARY DESCRIPTION

Tucson N. Part of Lot 6 & E20' of 20' of W half of Lot 2 Block 233.

# ARIZONA STATE HISTORIC PROPERTY INVENTORY

PROPERTY NAME	
LOCATION 58 West Cushing Street	
CITY/TOWN/VICINITY Tucson	COUNTY Pima
OWNER Bravo, Casimiro E. & Maria F.	
OWNER'S ADDRESS 2787 West Calle Arandas Tucson, Az. 85705	
FORM COMPLETED BY Tim Fisher, Dale Frens, Janet Stewart	
ADDRESS	
PHOTO BY Tim Fisher	DATE July 1977
VIEW Looking south	
PRESENT USE Dwelling	ACREAGE
STYLE OR CULTURAL PERIOD American Victorian (Anglo Territorial)	
SIGNIFICANT DATES Pre-1919	

C-43, NF12



## PHYSICAL DESCRIPTION

Single story dwelling attached to 62-66 West Cushing; brick construction, stuccoed; hipped with intersecting gable roof; gable end shingled; steel casement windows.

## STATEMENT OF SIGNIFICANCE

Contributing.

## VERBAL BOUNDARY DESCRIPTION

Tucson W half of Lot 2 Except E20' Block 233.

# ARIZONA STATE HISTORIC PROPERTY INVENTORY

PROPERTY NAME	
LOCATION 78 West Cushing Street	
CITY/TOWN/VICINITY Tucson	COUNTY Pima
OWNER Lawyers Title of Arizona TR 6916-T	
OWNER'S ADDRESS P.O. Box 5406 Tucson, Az. 85703	
FORM COMPLETED BY Tim Fisher, Dale Frens, Janet Stewart	
ADDRESS	
PHOTO BY Tim Fisher	DATE July 1977
VIEW Looking south	
PRESENT USE Dwelling	ACREAGE
STYLE OR CULTURAL PERIOD American Victorian (Anglo Territorial)	
SIGNIFICANT DATES Pre-1914	

C-44, NF12



**PHYSICAL DESCRIPTION**

Single story detached dwelling; stuccoed brick construction; hipped roof with intersecting gable; shingled gable end; porch infilled with frame arches at later date.

**STATEMENT OF SIGNIFICANCE**


Contributing.

**VERBAL BOUNDARY DESCRIPTION**

Tucson E. 32.6' of W98.25' of N94' of Lot 3 Block 233.

# ARIZONA STATE HISTORIC PROPERTY INVENTORY

PROPERTY NAME	
LOCATION 25 West Simpson Street	
CITY/TOWN/VICINITY Tucson	COUNTY Pima
OWNER Bone, Frank O.	
OWNER'S ADDRESS 25 West Simpson Street Tucson, Az. 85701	
FORM COMPLETED BY Tim Fisher, Dale Frens, Janet Stewart	
ADDRESS	
PHOTO BY Tim Fisher	DATE July 1977
VIEW Looking north	
PRESENT USE Multi-family dwelling	ACREAGE
STYLE OR CULTURAL PERIOD American Victorian (Anglo-Territorial)	
SIGNIFICANT DATES Pre-1914	



**PHYSICAL DESCRIPTION**

2 story detached dwelling; exposed brick construction; hipped roof; segmental arches over windows; leaded glass window on first floor front; side lights on front door; front porches on both floors; balustrade modified; picket fence.

**STATEMENT OF SIGNIFICANCE**

Contributing.


**VERBAL BOUNDARY DESCRIPTION**

Tucson E50' of W100' of S150' of Lot 7 Block 233.

# ARIZONA STATE HISTORIC PROPERTY INVENTORY

PROPERTY NAME	
LOCATION 38 West Simpson Street	
CITY/TOWN/VICINITY Tucson	COUNTY Pima
OWNER Robins, Floyd Dale & Kathryn Schooley JT/RS	
OWNER'S ADDRESS 38 W. Simpson St. Tucson, Az. 85701	
FORM COMPLETED BY Tim Fisher, Dale Frens, Janet Stewart	
ADDRESS	
PHOTO BY Tim Fisher	DATE July 1977
VIEW Looking south	
PRESENT USE Dwelling	ACREAGE
STYLE OR CULTURAL PERIOD Transformed Sonoran.	
SIGNIFICANT DATES Pre-1919	

C-46, NF4



## PHYSICAL DESCRIPTION

Single story detached dwelling; stuccoed construction; shake covered hipped roof; leaded side lights and overlight at entry; recently rehabilitated.

## STATEMENT OF SIGNIFICANCE

Contributing.

## VERBAL BOUNDARY DESCRIPTION

Tucson E half of Lot 2 Block 237.

# ARIZONA STATE HISTORIC PROPERTY INVENTORY

PROPERTY NAME	
LOCATION 503-505 South Rubio Avenue	
CITY/TOWN/VICINITY Tucson	COUNTY Pima
OWNER Fimbres, Mary A. & Jesus M.	
OWNER'S ADDRESS 1640 E. Miles St. Tucson, Az. 85719	
FORM COMPLETED BY Tim Fisher, Dale Frens, Janet Stewart	
ADDRESS	
PHOTO BY Tim Fisher	DATE July 1977
VIEW Looking west	
PRESENT USE Multi-family dwelling	ACREAGE
STYLE OR CULTURAL PERIOD Early transitional	
SIGNIFICANT DATES Pre-1919	

C-68, NF11



**PHYSICAL DESCRIPTION**

Two unit single story rowhouse with front facade set on property line; stuccoed adobe construction; modified windows.

**STATEMENT OF SIGNIFICANCE**

Contributing.

**VERBAL BOUNDARY DESCRIPTION**


Tucson Lot 10 Block 240. (This tax lot also includes 503 South Convent Avenue)



# ARIZONA STATE HISTORIC PROPERTY INVENTORY

PROPERTY NAME	
LOCATION 519-527 South Convent Avenue	
CITY/TOWN/VICINITY Tucson	COUNTY Pima
OWNER Montano, Maria Luisa Und $\frac{1}{2}$ et al	
OWNER'S ADDRESS 212 E. 17th St Tucson, Az. 85701	
FORM COMPLETED BY Tim Fisher, Dale Frens, Janet Stewart	
ADDRESS	
PHOTO BY Tim Fisher	DATE July 1977
VIEW Looking NE	
PRESENT USE Multi-family dwelling	ACREAGE
STYLE OR CULTURAL PERIOD Mission Revival	
SIGNIFICANT DATES Pre-1948	

C-67, NF11



## PHYSICAL DESCRIPTION

Single story row houses with front facade on property line; stuccoed brick construction; five units.

## STATEMENT OF SIGNIFICANCE

Contributing.


## VERBAL BOUNDARY DESCRIPTION

Tucson N46.36' of W86.8' of Lot 13 & S34' of Lot 12 Block 240.

OCT 18 1978

# ARIZONA STATE HISTORIC PROPERTY INVENTORY

PROPERTY NAME	
LOCATION 507 South Rubio Avenue	
CITY/TOWN/VICINITY Tucson	COUNTY Pima
OWNER <i>JESUS M &amp; MARY EMBRES</i>	
OWNER'S ADDRESS 1640 E. Miles St. Tucson, Az. 85719	
FORM COMPLETED BY Tim Fisher, Dale Frens, Janet Stewart	
ADDRESS	
PHOTO BY Tim Fisher	DATE July 1977
VIEW Looking south	
PRESENT USE Multi-family dwellings	ACREAGE
STYLE OR CULTURAL PERIOD Sonoran	
SIGNIFICANT DATES Pre-1919	



**PHYSICAL DESCRIPTION**

Single story detached rowhouse with front facade on property line; stuccoed adobe construction; shed roof; 3 apartments in rear.

**STATEMENT OF SIGNIFICANCE**

Contributing.

**VERBAL BOUNDARY DESCRIPTION**

Tucson N53' of Lot 15 Block 240.

# ARIZONA STATE HISTORIC PROPERTY INVENTORY

PROPERTY NAME	
LOCATION 19-23 West 17th Street	
CITY/TOWN/VICINITY Tucson	COUNTY Pima
OWNER Prince Chapel African Methodist Episcopal Church of Tucson, Arizona	
OWNER'S ADDRESS 1017 E. Hampton Tucson, Az. 85719	
FORM COMPLETED BY Tim Fisher, Dale Frens, Janet Stewart	
ADDRESS	
PHOTO BY Tim Fisher	DATE July 1977
VIEW Looking north	
PRESENT USE Multi-family dwelling	ACREAGE
STYLE OR CULTURAL PERIOD Queen Anne Revival	
SIGNIFICANT DATES Pre-1919	

C-70, NF3



## PHYSICAL DESCRIPTION

Single story detached dwelling; painted brick construction; hipped roof with intersecting gable; several rear and side additions form apartments.

## STATEMENT OF SIGNIFICANCE

Contributing.


## VERBAL BOUNDARY DESCRIPTION

Tucson Lot 18 Block 240.

# ARIZONA STATE HISTORIC PROPERTY INVENTORY

PROPERTY NAME	
LOCATION 27 West 17th Street	
CITY/TOWN/VICINITY Tucson	COUNTY Pima
OWNER Serventi, Alfonso Jenkins Patricia Serventi <del>Ricardo &amp; Serventi, Charles all JT/RS Jenkins,</del>	
OWNER'S ADDRESS Patricia  626 South Rosemont Blvd. Tucson, Az. 85711	
FORM COMPLETED BY Tim Fisher, Dale Frens, Janet Stewart	
ADDRESS	
PHOTO BY Tim Fisher	DATE July 1977
VIEW Looking north	
PRESENT USE Dwelling	ACREAGE
STYLE OR CULTURAL PERIOD Queen Anne Revival	
SIGNIFICANT DATES Pre-1919	

G-72, NF3



**PHYSICAL DESCRIPTION**

Single story detached dwelling; painted brick construction; hipped roof with intersecting gable; segmental arches; palm trees in front yard; picket fence in good repair.

**STATEMENT OF SIGNIFICANCE**

Contributing


**VERBAL BOUNDARY DESCRIPTION**

Tucson S100' of E48' of Lot 16 & W2' of S100' of W2' of Lot 17 Block 240.

# ARIZONA STATE HISTORIC PROPERTY INVENTORY

PROPERTY NAME	
LOCATION 25 West 17th Street	
CITY/TOWN/VICINITY Tucson	COUNTY Pima
OWNER Prince Chapel African Methodist Episcopal Church of Tucson, Arizona	
OWNER'S ADDRESS 1017 E. Hampton Tucson, A., 85719	
FORM COMPLETED BY Tim Fisher, Dale Frens, Janet Stewart	
ADDRESS	
PHOTO BY Tim Fisher	DATE July 1977
VIEW Looking north	
PRESENT USE Dwelling	ACREAGE
STYLE OR CULTURAL PERIOD Queen Anne Revival	
SIGNIFICANT DATES Pre-1919	

C-71, NF3



## PHYSICAL DESCRIPTION

Single story detached dwelling; painted brick construction; hipped roof with intersecting gable; flat arches; stone foundation; dilapidated condition.

## STATEMENT OF SIGNIFICANCE

Contributing


## VERBAL BOUNDARY DESCRIPTION

Tucson Lot 17 Except S100' of W2' Block 240.

# ARIZONA STATE HISTORIC PROPERTY INVENTORY

PROPERTY NAME	
44 West 17th Street	
CITY/TOWN/VICINITY	COUNTY
Tucson	Pima
OWNER <i>Rodger D. Hill</i> Zepeda, Luis M. & Sylvia C. JT/RS	
OWNER'S ADDRESS	
44 W. 17th St. Tucson, Az. 85701	
FORM COMPLETED BY	
Tim Fisher, Dale Frens, Janet Stewart	
ADDRESS	
PHOTO BY	DATE
Tim Fisher	July 1977
VIEW	
Looking north	
PRESENT USE	ACREAGE
Dwelling	
STYLE OR CULTURAL PERIOD	
SIGNIFICANT DATES	
Pre-1919	

C-74, NF3



PHYSICAL DESCRIPTION

Single story detached dwelling; stuccoed brick construction; corner porch; hipped roof; several modifications.

STATEMENT OF SIGNIFICANCE

Contributing


VERBAL BOUNDARY DESCRIPTION

Tucson S163' of Lot 15 Block 240.

# ARIZONA STATE HISTORIC PROPERTY INVENTORY

PROPERTY NAME	
LOCATION 121 West 17th Street	
CITY/TOWN/VICINITY Tucson	COUNTY Pima
OWNER Green, Arthur L Und $\frac{1}{2}$ Int. Moore, James Und $\frac{1}{2}$ Int	
OWNER'S ADDRESS  121 W. 17th Street Tucson, Az. 85701	
FORM COMPLETED BY Tim Fisher, Dale Frens, Janet Stewart	
ADDRESS	
PHOTO BY Tim Fisher	DATE July 1977
VIEW Looking north	
PRESENT USE Dwelling	ACREAGE
STYLE OR CULTURAL PERIOD American Victorian (Anglo Territorial)	
SIGNIFICANT DATES Pre-1919	

C-73; NF3



## PHYSICAL DESCRIPTION

Single story detached dwelling; Stuccoed brick construction; concrete lintel; hipped roof; mulberry and chinaberry trees on corners of yard; chain link fence.

## STATEMENT OF SIGNIFICANCE

Contributing

## VERBAL BOUNDARY DESCRIPTION

Tucson W45' of Lots 1 & 4 Block 120.

JUL 15 1978

# ARIZONA STATE HISTORIC PROPERTY INVENTORY

PROPERTY NAME	
708 South Rubio Avenue	
LOCATION	
708 South Rubio Avenue	
CITY/TOWN/VICINITY	COUNTY
Tucson	Pima
OWNER	
Valenzuela, Miguel R.	
OWNER'S ADDRESS	
4517 E. 20th St. Tucson, Az. 85711	
FORM COMPLETED BY	
Tim Fisher, Dale Frens, Janet Stewart	
ADDRESS	
PHOTO BY	DATE
Tim Fisher	July 1977
VIEW	
Looking west	
PRESENT USE	ACREAGE
Dwelling (duplex)	
STYLE OR CULTURAL PERIOD	
Queen Anne Revival	
SIGNIFICANT DATES	
Pre-1919	

C-75, NF3



**PHYSICAL DESCRIPTION**

Single story detached dwelling; stuccoed brick construction; hipped roof with intersecting gable; bay window; porch posts intact; oleander bushes and chinaberry trees in yard.

**STATEMENT OF SIGNIFICANCE**

Contributing

**VERBAL BOUNDARY DESCRIPTION**


Tucson E92.4' of Lot 3 Block 120.



# ARIZONA STATE HISTORIC PROPERTY INVENTORY

PROPERTY NAME	
LOCATION 127 West 17th Street	
CITY/TOWN/VICINITY Tucson	COUNTY Pima
OWNER Zepeda, Luis & Sylvia JT/RS	
OWNER'S ADDRESS 44 W. 17th St. Tucson, Az. 85701	
FORM COMPLETED BY Tim Fisher, Dale Frens, Janet Stewart	
ADDRESS	
PHOTO BY Tim Fisher	DATE July 1977
VIEW Looking south	
PRESENT USE Dwelling	ACREAGE
STYLE OR CULTURAL PERIOD Queen Anne Revival	
SIGNIFICANT DATES Pre-1919	

C-76, NF3



## PHYSICAL DESCRIPTION

Single story detached dwelling; exposed brick construction; flush segmental arches; gable on hipped roof with intersecting gable toward street; pomegranate hedge and large chinaberry tree in front yard.

## STATEMENT OF SIGNIFICANCE

Good example of Queen Anne Revival in sound condition.

## VERBAL BOUNDARY DESCRIPTION

Tucson E37.4' of Lot 2 Block 120.

# ARIZONA STATE HISTORIC PROPERTY INVENTORY

PROPERTY NAME	
C-77, NF3	
LOCATION 129 West 17th Street	
CITY/TOWN/VICINITY Tucson	COUNTY Pima
OWNER Arvizu, Manuel M. Und $\frac{1}{2}$ Int & Arvizu, Belen M <del>Und <math>\frac{1}{2}</math> Int</del>	
OWNER'S ADDRESS 129 W. 17th St. Tucson, Az. 85701	
FORM COMPLETED BY Tim Fisher, Dale Frens, Janet Stewart	
ADDRESS	
PHOTO BY Tim Fisher	DATE July 1977
VIEW Looking south	
PRESENT USE Dwelling	ACREAGE
STYLE OR CULTURAL PERIOD American Victorian (Anglo Territorial)	
SIGNIFICANT DATES Pre-1919	



**PHYSICAL DESCRIPTION**

Single story detached dwelling; gable on hip roof; stuccoed brick construction; modified porch; double entrance.

**STATEMENT OF SIGNIFICANCE**

Contributing.


**VERBAL BOUNDARY DESCRIPTION**

Tucson W37' of E74.4' of Lot 2 Block 120.

# ARIZONA STATE HISTORIC PROPERTY INVENTORY

PROPERTY NAME	
LOCATION 135 West 17th Street	
CITY/TOWN/VICINITY Tucson	COUNTY Pima
OWNER <i>Rose Hill Harris</i> Garrisoze, Carlos B. & Aurora, Gaxiola JT/RS-	
OWNER'S ADDRESS 135 W. 17th St. Tucson, Az. 85701	
FORM COMPLETED BY Tim Fisher, Dale Frens, Janet Stewart	
ADDRESS	
PHOTO BY Tim Fisher	DATE July 1977
VIEW Looking south	
PRESENT USE Dwelling	ACREAGE
STYLE OR CULTURAL PERIOD Queen Anne (modified)	
SIGNIFICANT DATES 1907	

C-78, NF3



PHYSICAL DESCRIPTION

1½ story detached dwelling; stuccoed brick construction; twin gable roof; Bay window; porch modified with the addition of arches; currently under restoration.

STATEMENT OF SIGNIFICANCE


Contributing.

VERBAL BOUNDARY DESCRIPTION

Tucson E37' of W110.4' of Lot 2 Block 120.

# ARIZONA STATE HISTORIC PROPERTY INVENTORY

PROPERTY NAME		C-79, NF3
LOCATION 141 West 17th Street		
CITY/TOWN/VICINITY Tucson	COUNTY Pima	
OWNER Barnes, Rose		
OWNER'S ADDRESS 230 E. 23rd St. Tucson, Az. 85713		
FORM COMPLETED BY Tim Fisher, Dale Frens, Janet Stewart		
ADDRESS		
PHOTO BY Tim Fisher	DATE July 1977	
VIEW Looking south		
PRESENT USE Dwelling	ACREAGE	
STYLE OR CULTURAL PERIOD American Victorian (Anglo Territorial)		
SIGNIFICANT DATES Pre-1919		



**PHYSICAL DESCRIPTION**

Single story detached dwelling; stuccoed brick construction; hipped roof with dormer; porch across front of house.

**STATEMENT OF SIGNIFICANCE**

Contributing


**VERBAL BOUNDARY DESCRIPTION**

Tucson E37' of W73.4' of Lot 2 Block 120.

# ARIZONA STATE HISTORIC PROPERTY INVENTORY

PROPERTY NAME	
LOCATION 567 South Eighth Avenue	
CITY/TOWN/VICINITY Tucson	COUNTY Pima
OWNER Barnes, Rose	
OWNER'S ADDRESS 230 E. 23rd St. Tucson, Az. 85713	
FORM COMPLETED BY Tim Fisher, Dale Frens, Janet Stewart	
ADDRESS	
PHOTO BY Tim Fisher	DATE July 1977
VIEW Looking NE	
PRESENT USE Dwelling	ACREAGE
STYLE OR CULTURAL PERIOD Sonoran	
SIGNIFICANT DATES Pre-1919	

C-80, NF11



## PHYSICAL DESCRIPTION

Single story detached dwelling; stuccoed adobe construction; gable roof added to flat roof structure; wood frame addition.

## STATEMENT OF SIGNIFICANCE

Contributing.

## VERBAL BOUNDARY DESCRIPTION

Tucson N33' of W92.4' of Lot 3 Block 120.

# ARIZONA STATE HISTORIC PROPERTY INVENTORY

PROPERTY NAME Drachman School		C-81, NF13
LOCATION 578 South Eighth Avenue		
CITY/TOWN/VICINITY Tucson	COUNTY Pima	
OWNER Board of Trustees of School District 1 Pima County <del>of</del> Baughman, Morris		
OWNER'S ADDRESS 15 South Park Ave. Tucson, Az. 85719		
FORM COMPLETED BY Tim Fisher, Dale Frens, Janet Stewart		
ADDRESS		
PHOTO BY Tim Fisher	DATE July 1977	
VIEW Looking SE		
PRESENT USE Elementary school	ACREAGE	
STYLE OR CULTURAL PERIOD		
SIGNIFICANT DATES Pre-1919		



**PHYSICAL DESCRIPTION**

Single story elementary school; exposed and stuccoed brick construction; flat, shed, and gable roofs; building has undergone extensive remodelings followings fires and to provide for expansion.

**STATEMENT OF SIGNIFICANCE**


Contributing.

**VERBAL BOUNDARY DESCRIPTION**

Tucson southerly portion of Block 120.

# ARIZONA STATE HISTORIC PROPERTY INVENTORY

PROPERTY NAME	
LOCATION 376 South Stone Avenue	
CITY/TOWN/VICINITY Tucson	COUNTY Pima
OWNER Noonan, Thomas C., Jr. & Judy Joy JT/RS	
OWNER'S ADDRESS P.O. Box 790 Tucson, Az. 85702	
FORM COMPLETED BY Tim Fisher, Dale Frens, Janet Stewart	
ADDRESS	
PHOTO BY Tim Fisher	DATE July 1977
VIEW Looking west	
PRESENT USE Offices and dwelling	ACREAGE
STYLE OR CULTURAL PERIOD Sonoran	
SIGNIFICANT DATES Pre-1901	



**PHYSICAL DESCRIPTION**

Single story rowhouse with porch on front property line; stuccoed adobe construction; flat roof; rehabilitated with interior patios. A burnt adobe screen wall across the front of the building out character with materials of the district.

**STATEMENT OF SIGNIFICANCE**

Contributing. This was a substantial adobe dwelling before 1901, one of the largest buildings in the district.


**VERBAL BOUNDARY DESCRIPTION**

Tucson N79.2' of Lot 7 & S part of Lot 1 Block 233.

# ARIZONA STATE HISTORIC PROPERTY INVENTORY

PROPERTY NAME	
LOCATION 388 South Stone Avenue	
CITY/TOWN/VICINITY Tucson	COUNTY Pima
OWNER Duperre, Joseph A & Rosanna JT/RS	
OWNER'S ADDRESS 7129 E. 34th St. Tucson, Az. 85710	
FORM COMPLETED BY Tim Fisher, Dale Erens, Janet Stewart	
ADDRESS	
PHOTO BY Tim Fisher	DATE July 1977
VIEW Looking NW	
PRESENT USE Multi-family dwelling	ACREAGE
STYLE OR CULTURAL PERIOD Queen Anne Revival	
SIGNIFICANT DATES Pre-1909	

C-83, NF2



**PHYSICAL DESCRIPTION**

Two story detached dwelling; stuccoed brick construction; corner turret; shingled second story; NE corner a later addition including arches.

**STATEMENT OF SIGNIFICANCE**

Contributing. (Intrusive sign in front)


**VERBAL BOUNDARY DESCRIPTION**

Tucson Fraction of Lot 7 Block 233.



# ARIZONA STATE HISTORIC PROPERTY INVENTORY

PROPERTY NAME	
LOCATION 482 South Stone Avenue	
CITY/TOWN/VICINITY Tucson	COUNTY Pima
OWNER American Baptist Home Mission Society	
OWNER'S ADDRESS 482 S. Stone Ave. Tucson, Az. 85701	
FORM COMPLETED BY Tim Fisher, Dale Frens, Janet Stewart	
ADDRESS	
PHOTO BY Tim Fisher	DATE July 1977
VIEW Looking northwest	
PRESENT USE Church office.	ACREAGE
STYLE OR CULTURAL PERIOD American Victorian (Anglo Territorial)	
SIGNIFICANT DATES Pre-1948	



**PHYSICAL DESCRIPTION**

Single story detached dwelling; brick construction; gable on hip roof; rubble stone foundation; dilapidated condition.

**STATEMENT OF SIGNIFICANCE**


Contributing.

**VERBAL BOUNDARY DESCRIPTION**

Tucson Lot 8 Block 237. (This lot includes both the church and office.)

# ARIZONA STATE HISTORIC PROPERTY INVENTORY

PROPERTY NAME		C-84, NF13
LOCATION 482 South Stone Avenue		
CITY/TOWN/VICINITY Tucson	COUNTY Pima	
OWNER American Baptist Home Mission Society		
OWNER'S ADDRESS 482 South Stone Avenue Tucson, Az. 85701		
FORM COMPLETED BY Tim Fisher, Dale Frens, Janet Stewart		
ADDRESS		
PHOTO BY Tim Fisher	DATE July 1977	
VIEW Looking west		
PRESENT USE Church: Primera Iglesia Bautista	ACREAGE	
STYLE OR CULTURAL PERIOD Mission Revival		
SIGNIFICANT DATES Pre-1948		



**PHYSICAL DESCRIPTION**

Single gallery church with adjunctive classroom wing; stuccoed brick construction; mission tile gable roof; central tower with its lower story being an entry vestibule; upper story of tower octagonal in plan capped by 8 sided dome. Currently in use as a church.

**STATEMENT OF SIGNIFICANCE**

Contributing.


**VERBAL BOUNDARY DESCRIPTION**

Tucson Lot 8 Block 237.

# ARIZONA STATE HISTORIC PROPERTY INVENTORY

PROPERTY NAME	
LOCATION 550 South Stone Avenue	
CITY/TOWN/VICINITY Tucson	COUNTY Pima
OWNER Carrillo, Rupert	
OWNER'S ADDRESS 550 S. Stone Ave. Tucson, Az. 85701	
FORM COMPLETED BY Tim Fisher, Dale Frens, Janet Stewart	
ADDRESS	
PHOTO BY Tim Fisher	DATE July 1977
VIEW Looking west	
PRESENT USE Dwelling and beauty salon	ACREAGE
STYLE OR CULTURAL PERIOD American Victorian (Anglo Territorial)	
SIGNIFICANT DATES Pre-1901	

C-86, NF2



**PHYSICAL DESCRIPTION**

Single story detached dwelling; brick construction utilizing flat and segmental arches; originally built as two apartments, currently single family; original porch replaced with less refined one; hipped roof. On the left side of the original structure a block addition has been added that houses Freddie Ann's beauty salon. The turquoise color and aluminum sash windows detract from the original house.

**STATEMENT OF SIGNIFICANCE**


Contributing.

**VERBAL BOUNDARY DESCRIPTION**

Tucson Fraction of Lot 9 with 52' frontage on Stone Ave. & part of S93' of Lot 7 Block 240.

# ARIZONA STATE HISTORIC PROPERTY INVENTORY

PROPERTY NAME		C-87, NF13
LOCATION 574 South Stone Avenue		
CITY/TOWN/VICINITY Tucson	COUNTY Pima	
OWNER Prince Chapel African Methodist Episcopal Church of Tucson, Arizona		
OWNER'S ADDRESS 1017 E. Hampton Tucson, Az. 85719		
FORM COMPLETED BY Tim Fisher, Dale Frens, Janet Stewart		
ADDRESS		
PHOTO BY Tim Fisher	DATE July 1977	
VIEW Looking Northwest		
PRESENT USE Dwelling	ACREAGE	
STYLE OR CULTURAL PERIOD Mission revival		
SIGNIFICANT DATES Pre-1901		



**PHYSICAL DESCRIPTION**

Single story detached dwelling; stuccoed brick construction; flat roof with parapets; good condition.

**STATEMENT OF SIGNIFICANCE**

Contributing.


**VERBAL BOUNDARY DESCRIPTION**

Tucson Lot 19 Block 240. (This tax lot also includes 602 South Stone Avenue).

# ARIZONA STATE HISTORIC PROPERTY INVENTORY

PROPERTY NAME	
LOCATION 25 West 18th Street	
CITY/TOWN/VICINITY Tucson	COUNTY Pima
OWNER Smalley, Arthur D. & Janette E. & Gruber, Leota Pall JT/RS %Salcido, Oscar & Salcido, Raymond Jr	
OWNER'S ADDRESS 25 W. 18th St. Tucson, Az. 85701	
FORM COMPLETED BY Tim Fisher, Dale Frens, Janet Stewart	
ADDRESS	
PHOTO BY Tim Fisher	DATE July 1977
VIEW Looking south	
PRESENT USE Dwelling	ACREAGE
STYLE OR CULTURAL PERIOD Bungaloid	
SIGNIFICANT DATES Pre-1948	

C-88, NF3



## PHYSICAL DESCRIPTION

Single story detached dwelling; Stuccoed brick construction; hipped roof with intersecting gable.

## STATEMENT OF SIGNIFICANCE

Contributing.

## VERBAL BOUNDARY DESCRIPTION

Tucson E46.2' of Lots 2 & 3 Block 132.

# ARIZONA STATE HISTORIC PROPERTY INVENTORY

PROPERTY NAME		C-89, NF3	
LOCATION 45 West 18th Street			
CITY/TOWN/VICINITY Tucson		COUNTY Pima	
OWNER Sesinger, Harold B. & Esther A. JT/RS %Felix Maria Luisa M. & Jose Eusebio M.			
OWNER'S ADDRESS 45 W. 18th Ave. Tucson, Az. 85701			
FORM COMPLETED BY Dale Frens, Tim Fisher, Janet Stewart			
ADDRESS			
PHOTO BY Tim Fisher		DATE July 1977	
VIEW Looking south			
PRESENT USE Dwelling		ACREAGE	
STYLE OR CULTURAL PERIOD Queen Anne			
SIGNIFICANT DATES Pre-1948			



**PHYSICAL DESCRIPTION**

Single story detached dwelling; stuccoed brick construction; gable on hipped roof with intersecting gable; bay window; turned wood porch posts.

**STATEMENT OF SIGNIFICANCE**

Contributing

**VERBAL BOUNDARY DESCRIPTION**

Tucson W half of Lots 2 & 3 Block 132.

# ARIZONA STATE HISTORIC PROPERTY INVENTORY

PROPERTY NAME	
C-90, NP15	
LOCATION 669 South Meyer Avenue	
CITY/TOWN/VICINITY Tucson	COUNTY Pima
OWNER Cordova, Pete M. & Cordova, Reyes, M.	
OWNER'S ADDRESS 658 W. Calle Rita Tucson, Az. 85706	
FORM COMPLETED BY Dale Frens, Tim Fisher, Janet Stewart	
ADDRESS	
PHOTO BY Tim Fisher	DATE July 1977
VIEW	
PRESENT USE Dwelling	ACREAGE
STYLE OR CULTURAL PERIOD	
SIGNIFICANT DATES Post 1948	



**PHYSICAL DESCRIPTION**

Single story detached dwelling; stuccoed adobe and wood frame construction; gable roof.

**STATEMENT OF SIGNIFICANCE**

Contributing.

**VERBAL BOUNDARY DESCRIPTION**

Tucson S2 of Fraction of Lot 1 Block 247.

# ARIZONA STATE HISTORIC PROPERTY INVENTORY

PROPERTY NAME	
LOCATION 509 South Rubio Avenue	
CITY/TOWN/VICINITY Tucson	COUNTY Pima
OWNER <i>Rodger D. Will</i> <del>Zepeda, Luis M &amp; Sylvia C. JT/BS</del>	
OWNER'S ADDRESS 44 W. 17th St. Tucson, Az. 85701	
FORM COMPLETED BY Tim Fisher, Dale Frens, Janet Stewart	
ADDRESS	
PHOTO BY Tim Fisher	DATE July 1977
VIEW Looking west	
PRESENT USE Duplex	ACREAGE
STYLE OR CULTURAL PERIOD Contemporary tract design	
SIGNIFICANT DATES Pre-1948	

C-91, NF11



## PHYSICAL DESCRIPTION

Single story detached duplex apartments; stuccoed block construction; gable roof.

## STATEMENT OF SIGNIFICANCE

Contributing.

## VERBAL BOUNDARY DESCRIPTION

Tucson S163' of Lot 15 Block 240. (This tax lot also includes 44 West 17th Street)



# ARIZONA STATE HISTORIC PROPERTY INVENTORY

PROPERTY NAME	
LOCATION 612-616 South 8th Avenue	
CITY/TOWN/VICINITY Tucson	COUNTY Pima
OWNER Gomez, Edward % Stucky, Byron W & Jessica JT/RS	
OWNER'S ADDRESS  4545 W. Dakota Tucson, Az. 85706	
FORM COMPLETED BY Tim Fisher, Dale Frens, Janet Stewart	
ADDRESS	
PHOTO BY Tim Fisher	DATE July 1977
VIEW Looking NW	
PRESENT USE Multi-family dwelling	ACREAGE
STYLE OR CULTURAL PERIOD Sonoran	
SIGNIFICANT DATES Pre-1919	

C-92, NF11



**PHYSICAL DESCRIPTION**

Single story detached row house complex in interior of lot; stuccoed adobe construction; flat roof.

**STATEMENT OF SIGNIFICANCE**


Contributing.

**VERBAL BOUNDARY DESCRIPTION**

Tucson Lot 9 Block 247.

# ARIZONA STATE HISTORIC PROPERTY INVENTORY

PROPERTY NAME	
LOCATION 438 West 18th Street	
CITY/TOWN/VICINITY Tucson	COUNTY Pima
OWNER Carlotta M. Huish	
OWNER'S ADDRESS c/o Balvanero F. Acuna 438 West 18th Street Tucson, AZ 85701	
FORM COMPLETED BY Marjorie H. Wilson	
ADDRESS Arizona State Parks Board 1688 West Adams Phoenix, AZ 85007	
PHOTO BY Marjorie H. Wilson	DATE 1978
VIEW looking north	
PRESENT USE Residence	ACREAGE
STYLE OR CULTURAL PERIOD Mission Revival	
SIGNIFICANT DATES post-1947	



**PHYSICAL DESCRIPTION**

The square plan, single-story plastered adobe house has a flat roof with corner parapets.

**STATEMENT OF SIGNIFICANCE**

Contributing

**VERBAL BOUNDARY DESCRIPTION**

Tucson Block 245  
W33' of S74.9' of Lot 1 except the portion in Osborne Avenue

# ARIZONA STATE HISTORIC PROPERTY INVENTORY

PROPERTY NAME	
LOCATION Immediately north of 447-451 South Main Avenue <sup>S-6</sup>	
CITY/TOWN/VICINITY Tucson	COUNTY Pima
OWNER Ray, Tom & Tui Yuk Wong	
OWNER'S ADDRESS 2702 S. 4th Ave. Tucson, Az. 85713	
FORM COMPLETED BY Tim Fisher, Dale Frens, Janet Stewart	
ADDRESS	
PHOTO BY Tim Fisher	DATE July 1977
VIEW Looking south	
PRESENT USE Billboard	ACREAGE
STYLE OR CULTURAL PERIOD	
SIGNIFICANT DATES Post-1948	

X-1



PHYSICAL DESCRIPTION

Very large billboard.

STATEMENT OF SIGNIFICANCE

Intrusion


VERBAL BOUNDARY DESCRIPTION

Tucson NW corner of Lot 2 Block 235.

# ARIZONA STATE HISTORIC PROPERTY INVENTORY

PROPERTY NAME	
LOCATION 201-203 West Cushing Street	
CITY/TOWN/VICINITY Tucson	COUNTY Pima
OWNER Thomson, Chester	
OWNER'S ADDRESS 105 North Center Bloomington, Illinois 61701	
FORM COMPLETED BY Tim Fisher, Dale Frens, Janet Stewart	
ADDRESS	
PHOTO BY Tim Fisher	DATE July 1977
VIEW Looking SW	
PRESENT USE Offices	ACREAGE
STYLE OR CULTURAL PERIOD Contemporary	
SIGNIFICANT DATES c.1970	

X-2, NF4



**PHYSICAL DESCRIPTION**

Single story office building; setback on Cushing; burnt adobe arches outlining aluminum windows; landscaping includes small-scale planters and gravel ground cover; an unsuccessful attempt at a contemporary "Territorial Style."

**STATEMENT OF SIGNIFICANCE**

Intrusion.


**VERBAL BOUNDARY DESCRIPTION**

Tucson part of S 120' M/L of Lot 9 Block 228. (This tax lot includes 201-203 West Cushing and 310 South Meyer Avenue)

# ARIZONA STATE HISTORIC PROPERTY INVENTORY

PROPERTY NAME Elks-Pilgrim Rest Lodge 601 Improved BPOE	
LOCATION S. 1/2 of street facade of 380-388 South Meyer Ave.	
CITY/TOWN/VICINITY Tucson	COUNTY Pima
OWNER Elks-Pilgrim Rest Lodge 601 Improved BPOE Trustee Board	
OWNER'S ADDRESS 380 South Meyer Avenue Tucson, Arizona 85701	
FORM COMPLETED BY Tim Fisher, Dale Frens, Janet Stewart	
ADDRESS	
PHOTO BY Tim Fisher	DATE July 1977
VIEW Looking west	
PRESENT USE Elks lodge	ACREAGE
STYLE OR CULTURAL PERIOD Contemporary	
SIGNIFICANT DATES Post-1948	

X-3, NF4



PHYSICAL DESCRIPTION

Single story commercial type structure; exposed and stuccoed brick construction; flat roof; glass block fenestration.

STATEMENT OF SIGNIFICANCE

Intrusion.

VERBAL BOUNDARY DESCRIPTION

Tucson North part of Lot 10 and E 32' M/L of Lot 11 Block 228.

# ARIZONA STATE HISTORIC PROPERTY INVENTORY

PROPERTY NAME	
LOCATION 600 South Meyer Avenue: Facade only.	
CITY/TOWN/VICINITY Tucson	COUNTY Pima
OWNER Suey, Linn Gee & Lillian, L. Gee	
OWNER'S ADDRESS 600 S. Meyer Ave. Tucson, Az. 85701	
FORM COMPLETED BY Tim Fisher, Dale Frens, Janet Stewart	
ADDRESS	
PHOTO BY Tim Fisher	DATE July 1977
VIEW Looking SW	
PRESENT USE Grocery Market	ACREAGE
STYLE OR CULTURAL PERIOD 1950's style tile and metal facade remodeling	
SIGNIFICANT DATES c.1960?	

X-4, NF9



**PHYSICAL DESCRIPTION**

Bright blue ceramic tile and aluminum facade remodelling of an otherwise inobtrusive commercial building.

**STATEMENT OF SIGNIFICANCE**

Intrusion.


**VERBAL BOUNDARY DESCRIPTION**

Tucson Lot 14 Block 242.

# ARIZONA STATE HISTORIC PROPERTY INVENTORY

PROPERTY NAME	
LOCATION 89 West Kennedy Street	
CITY/TOWN/VICINITY Tucson	COUNTY Pima
OWNER Denogean, Josephine Ochoa	
OWNER'S ADDRESS 89 W. Kennedy St. Tucson, Az. 85701	
FORM COMPLETED BY Tim Fisher, Dale Frens, Janet Stewart	
ADDRESS	
PHOTO BY Tim Fisher	DATE July 1977
VIEW Looking north	
PRESENT USE Dwelling	ACREAGE
STYLE OR CULTURAL PERIOD	
SIGNIFICANT DATES c.1950	

X-5, NF12



## PHYSICAL DESCRIPTION

Single story detached dwelling; painted red brick construction; gable roof; steel sash windows; wire fence.

## STATEMENT OF SIGNIFICANCE

Intrusion.

## VERBAL BOUNDARY DESCRIPTION


Tucson W38' of Lot 7 Block 237.

OCT 18 1978

# ARIZONA STATE HISTORIC PROPERTY INVENTORY

PROPERTY NAME	
LOCATION 340 South Stone Avenue	
CITY/TOWN/VICINITY Tucson	COUNTY Pima
OWNER Dixon, Bruce B. & Clementine Buchholz	
OWNER'S ADDRESS 747 W. Los Altos Road Tucson, Az. 85704	
FORM COMPLETED BY Tim Fisher, Dale Frens, Janet Stewart	
ADDRESS	
PHOTO BY Tim Fisher	DATE July 1977
VIEW Looking west	
PRESENT USE Fast food restaurant	ACREAGE
STYLE OR CULTURAL PERIOD Contemporary commercial	
SIGNIFICANT DATES c.1970	

X-6, NF2



**PHYSICAL DESCRIPTION**

30' setback, concrete block construction, single story, flat roof with mission tile on facade, yard paved. This corner was filled in by 1901 with adobe row houses, long since demolished.

**STATEMENT OF SIGNIFICANCE**

Intrusion.

**VERBAL BOUNDARY DESCRIPTION**

Tucson S99.2' of N. 129' of Lot 1 & W13.78' of E153.78' of N30' thereof, Block 233.



# ARIZONA STATE HISTORIC PROPERTY INVENTORY

PROPERTY NAME	
LOCATION Southern edge of 340 South Stone Avenue	
CITY/TOWN/VICINITY Tucson	COUNTY Pima
OWNER Dixon, Bruce B. & Clementine Buchholz	
OWNER'S ADDRESS 747 W. Los Altos Road Tucson, Az. 85704	
FORM COMPLETED BY Tim Fisher, Dale Frens, Janet Stewart	
ADDRESS	
PHOTO BY Tim Fisher	DATE July 1977
VIEW Looking south	
PRESENT USE Billboard	ACREAGE
STYLE OR CULTURAL PERIOD	
SIGNIFICANT DATES Post 1948	

X-7,



PHYSICAL DESCRIPTION

Very large billboard.

STATEMENT OF SIGNIFICANCE

Intrusion.


VERBAL BOUNDARY DESCRIPTION

Tucson S99.2' of N. 129' of Lot 1 & W13.78' of N30' thereof, Block 233.

# ARIZONA STATE HISTORIC PROPERTY INVENTORY

PROPERTY NAME	
LOCATION 452 South Stone Avenue	
CITY/TOWN/VICINITY Tucson	COUNTY Pima
OWNER Escalante, Carlos H. & Yvonne	
OWNER'S ADDRESS PO Box 8 Sasabe, Arizona 85633	
FORM COMPLETED BY Tim Fisher, Dale Frens, Janet Stewart	
ADDRESS	
PHOTO BY Tim Fisher	DATE July 1977
VIEW Looking north	
PRESENT USE Vacant lot & billboard	ACREAGE
STYLE OR CULTURAL PERIOD	
SIGNIFICANT DATES	

X-8, NF2



PHYSICAL DESCRIPTION

Advertising sign.

STATEMENT OF SIGNIFICANCE

Intrusion.


VERBAL BOUNDARY DESCRIPTION

Tucson S part of Lot 1 Block 237.

# ARIZONA STATE HISTORIC PROPERTY INVENTORY

PROPERTY NAME Temple Emanu-El	
LOCATION 564 South Stone Avenue: Facade only	
CITY/TOWN/VICINITY Tucson	COUNTY Pima
OWNER Lee, Jeung & Kim Yee Solot Realty	
OWNER'S ADDRESS P.O. Box 12339 Tucson, Az. 85722	
FORM COMPLETED BY Tim Fisher, Dale Frens, Janet Stewart	
ADDRESS	
PHOTO BY Tim Fisher	DATE July 1977
VIEW Looking west	
PRESENT USE vacant	ACREAGE
STYLE OR CULTURAL PERIOD Early Twentieth Century Commercial	
SIGNIFICANT DATES 1910 (Cornerstone date)	

X-9, NF2



**PHYSICAL DESCRIPTION**

See S-89 for description of building. Facade has been painted in a "Pop Art" fashion in red, white and blue.

**STATEMENT OF SIGNIFICANCE**

Facade: Intrusion

**VERBAL BOUNDARY DESCRIPTION**

Tucson S60' of Lot 9 Block 240.

# ARIZONA STATE HISTORIC PROPERTY INVENTORY

PROPERTY NAME  
Prince Chapel AME Church

X-10, NF 13

LOCATION  
602 South Stone Avenue

CITY/TOWN/VICINITY  
Tucson

COUNTY  
Pima

OWNER  
Prince Chapel African Methodist Episcopal  
Church of Tucson, Arizona

OWNER'S ADDRESS  
1017 E. Hampton  
Tucson, Az. 85719

FORM COMPLETED BY  
Tim Fisher, Dale Frens, Janet Stewart

ADDRESS

PHOTO BY  
Tim Fisher

DATE  
July 1977


VIEW  
Looking west

PRESENT USE  
Church

ACREAGE

STYLE OR CULTURAL PERIOD

SIGNIFICANT DATES  
1941



PHYSICAL DESCRIPTION

Single gallery church; exposed brick construction; brick is of several shades to give a flecked or rusticated appearance; single tower on south corner of facade.

STATEMENT OF SIGNIFICANCE

Intrusion. Out of character in several respects: material (color), use of metals in detailing and windows, general character.

VERBAL BOUNDARY DESCRIPTION

Tucson Lot 19 Block 240 (This tax lot also includes 574 South Stone Avenue.)