



1. Camp Parapet Powder Magazine
2. Metairie, La.
3. Nolan B. Orgeron
4. Winter 1976
5. 3300 N. Causeway Blvd. Metairie, La.
6. View from southeast showing front and entrance to powder magazine
7. No. 1 of 8

Jefferson Parish

FEB 7 1977

MAY 24 1977 *JGC*

PHOTO BY _____



1. Camp Parapet Powder Magazine
2. Metairie, La. *Jefferson Parish*
3. Nolan B. Orgeron
4. December 1976
5. 3300 N. Causeway Blvd., Metairie, La.
6. View from southeast, showing closeup of entrance
7. No. 2 *28*

FEB 7 1977

Doc MAY 24 1977

~~NOLAN B. ORGERON~~

~~MEMBER PHOTOGRAPHERS INTERNATIONAL ASSOC.~~
PHOTO BY



1. Camp Parapet Powder Magazine
2. Metairie, La.
3. Nolan B. Orgeron
4. December 1976
5. 3300 N. Causeway Blvd., Metairie, La.
6. View from northeast, showing front and right side
7. No. 3 of 8

Jefferson Parish

FEB 7 1977

Doc MAY 24 1977



CAMP PARAPET

REMAINS OF OLD POWDER MAGAZINE

PART OF CIVIL WAR FORTIFICATIONS WHICH
EXTENDED FROM THE RIVER NORTHWARD
ABOUT 1 1/2 MILES PAST METAIRIE ROAD.
CONSTRUCTION BEGAN IN 1861 BY THE
CONFEDERATES AND CONTINUED AFTER
THE FALL OF NEW ORLEANS BY UNION
FORCES WHICH OCCUPIED THE AREA WITH
"MANY NEGRO TROOPS AND CONTRABANDS."

DANGER

RENOVATION WORK
\$500 FINE
FOR TRESPASSING
OR DEFACEING
THIS PROPERTY

1. Camp Parapet Powder Magazine
2. Metairie, La.
3. Nolan B. Orgeron
4. Winter 1976
5. 3300 N. Causeway Blvd., Metairie, La.
6. View from west, showing left side and rear
7. No. 4 of 8

Jefferson Parish

FEB 7 1977

Doc MAY 24 1977



1. Camp Parapet Powder Magazine
2. Metairie, La.
3. Nolan B. Orgeron
4. December 1976
5. 3300 N. Causeway Blvd., Metairie, La.
6. View from west, showing approach down
Arlington Street to Powder Magazine
7. No. 5 of 8

Jefferson Parish

FEB 7 1977 MAY 24 1977 Doc-



1. Camp Parapet Powder Magazine
2. Metairie, La. *Jefferson Parish*
3. Unknown
4. Around 1900(?) - photo from glass plate negative
5. Betsy Swanson, 1204 Napoleon, New Orleans, La.
6. Front of powder magazine when still covered by mound of earth - view from east
7. No. 6 *28*

MAY 24 1977 *Doc* **FEB 7 1977**

*Part of Camp Parapet for the 1860s
(Sheet 77)*

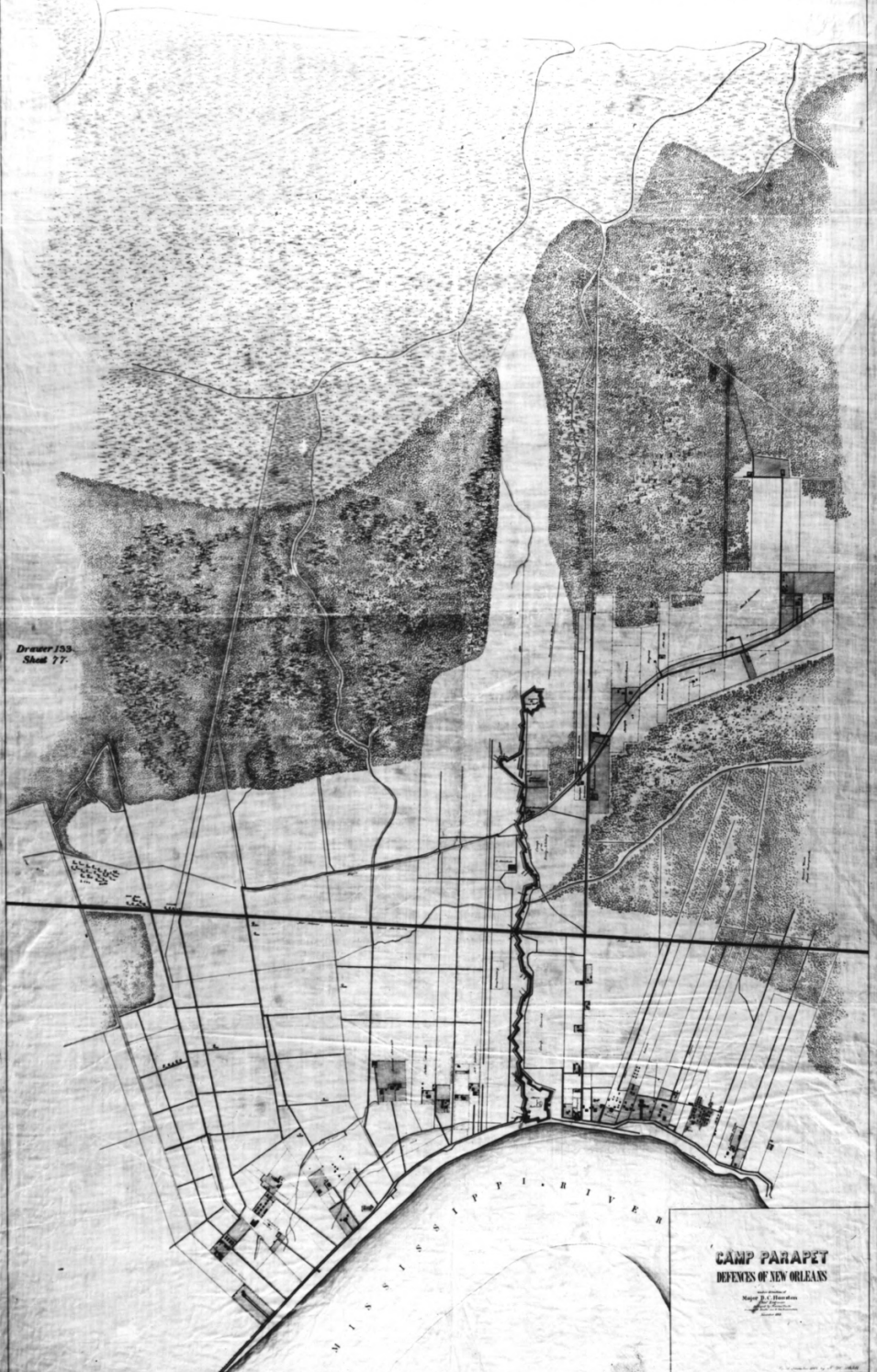
L A K E
V O N T C H A R T R A I N

Drawer 153.
Sheet 77.

M I S S I S S I P P I R I V E R

CAMP PARAPET
DEFENSES OF NEW ORLEANS

Map of the
Camp Parapet
Defenses of New Orleans
by
Major G. J. Stoddard
1862



1. Camp Parapet Powder Magazine
2. Metairie, La. *Jefferson Parish*
3. Cartographic Archives Division, National Archives, Washington, D. C.
4. 1865
5. Betsy Swanson, 1204 Napoleon, New Orleans, La.
6. Camp Parapet - Defences of New Orleans
7. No. 7 *28*

FEB 7 1977

MAY 24 1977 *DOE*

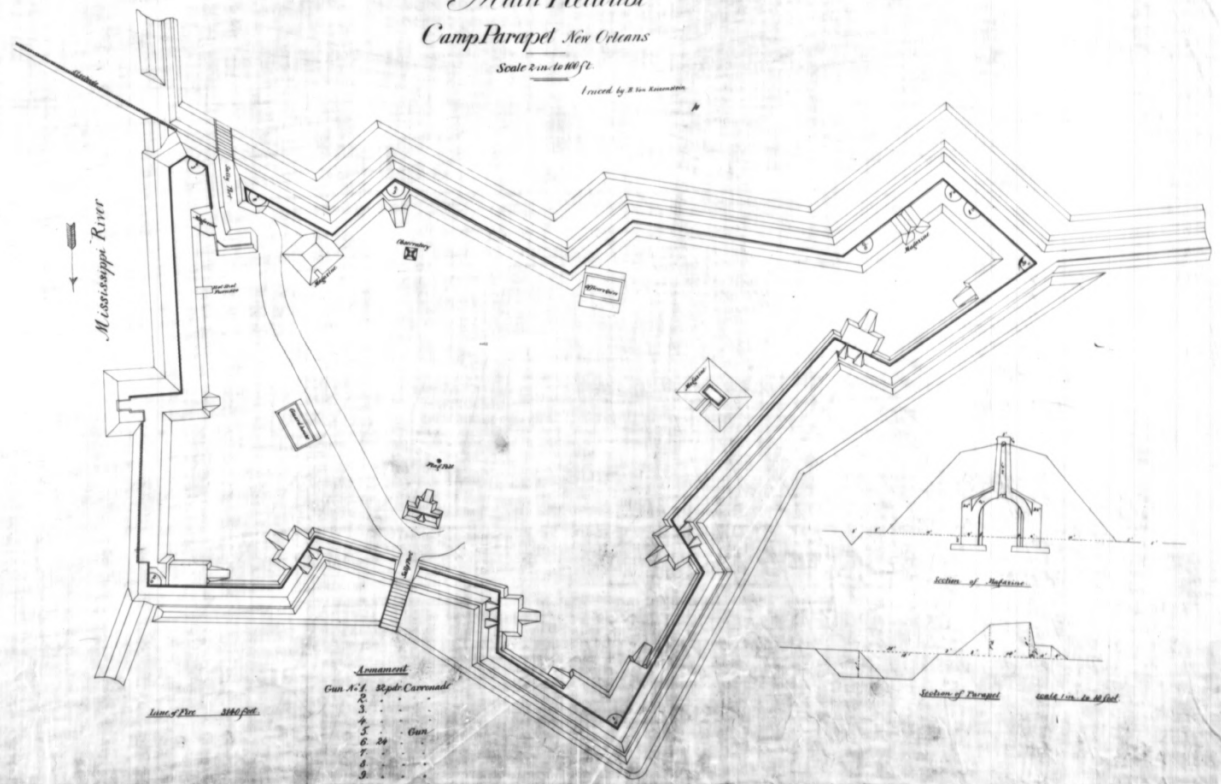
Dr. 100.
Sheet 89.

Revised by Dept. of the Gulf
(A. 1862)

Office Chief Engineer, Dept. of the Gulf

Main Redoubt Camp Parapet New Orleans

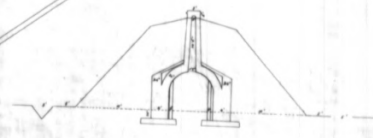
Scale 2 in. to 100 ft.
Engr'd by S. W. Anderson




Line of Fort 300 ft.

Armament

Gun No. 1	32 lb. Cannon
2	32 lb. Cannon
3	32 lb. Cannon
4	32 lb. Cannon
5	32 lb. Cannon
6	24 lb. Cannon
7	24 lb. Cannon
8	24 lb. Cannon
9	24 lb. Cannon



Section of Redoubt



Section of Parapet 100 ft. in height

133-80

1. Camp Parapet Powder Magazine
2. Metairie, La. *Jefferson Parish*
3. Cartographic Archives Division, National Archives, Washington, D. .C.
4. 1865
5. Betsy Swanson, 1204 Napoleon Ave., New Orleans, La.
6. Main Redoubt - Camp Parapet - New Orleans
7. No. 8 *28*

MAY 24 1977 *DOE*

FEB 7 1977