



UNITED STATES DEPARTMENT OF THE INTERIOR  
NATIONAL PARK SERVICE

NATIONAL REGISTER OF HISTORIC PLACES  
PROPERTY PHOTOGRAPH FORM

(Type all entries - attach to or enclose with photograph)

|                             |      |
|-----------------------------|------|
| STATE<br>Delaware           |      |
| COUNTY<br>New Castle        |      |
| FOR NPS USE ONLY            |      |
| ENTRY NUMBER<br>APR 24 1973 | DATE |

1. NAME

COMMON: McCoy House  
AND/OR HISTORIC: AuClaire School, Gingerbread House

2. LOCATION


STREET AND NUMBER:  
Kirkwood and McCoy Roads, 1½ miles east of Kirkwood  
CITY OR TOWN:  
Kirkwood  
STATE: Delaware CODE 10 COUNTY: New Castle CODE 003

3. PHOTO REFERENCE

PHOTO CREDIT: Graydon Wood  
DATE OF PHOTO: July 1972  
NEGATIVE FILED AT:  
Historic Registrar's Office, Hall of Records, Dover, Delaware

4. IDENTIFICATION

DESCRIBE VIEW, DIRECTION, ETC.  
  
Interior view of staircase looking down from 2nd floor.



SEE INSTRUCTIONS



UNITED STATES DEPARTMENT OF THE INTERIOR  
NATIONAL PARK SERVICE

NATIONAL REGISTER OF HISTORIC PLACES  
PROPERTY PHOTOGRAPH FORM

(Type all entries - attach to or enclose with photograph)

|                      |      |
|----------------------|------|
| STATE<br>Delaware    |      |
| COUNTY<br>New Castle |      |
| FOR NPS USE ONLY     |      |
| ENTRY NUMBER         | DATE |
| APR 24 1973          |      |

1. NAME

COMMON: McCoy House  
AND/OR HISTORIC: AuClaire School, Gingerbread House

2. LOCATION


STREET AND NUMBER:  
Kirkwood and McCoy Roads, 1½ miles east of Kirkwood  
CITY OR TOWN:  
Kirkwood  
STATE: Delaware CODE 10 COUNTY: New Castle CODE 003

3. PHOTO REFERENCE

PHOTO CREDIT: Graydon Wood  
DATE OF PHOTO: July 1972  
NEGATIVE FILED AT:  
Historic Registrar's Office, Hall of Records, Dover, Delaware

4. IDENTIFICATION

DESCRIBE VIEW, DIRECTION, ETC.  
Interior view of staircases and mural looking up from ground floor.



SEE INSTRUCTIONS



UNITED STATES DEPARTMENT OF THE INTERIOR  
NATIONAL PARK SERVICE

NATIONAL REGISTER OF HISTORIC PLACES  
PROPERTY PHOTOGRAPH FORM

(Type all entries - attach to or enclose with photograph)

|                  |      |
|------------------|------|
| STATE            |      |
| Delaware         |      |
| COUNTY           |      |
| New Castle       |      |
| FOR NPS USE ONLY |      |
| ENTRY NUMBER     | DATE |
| APR 24 1973      |      |

SEE INSTRUCTIONS

1. NAME

COMMON: McCoy House  
AND/OR HISTORIC: AuClaire School, Gingerbread House

2. LOCATION


STREET AND NUMBER:  
Kirkwood and McCoy Roads, 1½ miles east of Kirkwood  
CITY OR TOWN:  
Kirkwood  
STATE: Delaware CODE 10 COUNTY: New Castle CODE 003

3. PHOTO REFERENCE

PHOTO CREDIT: Graydon Wood  
DATE OF PHOTO: July 1972  
NEGATIVE FILED AT:  
Historic Registrar's Office, Hall of Records, Dover, Delaware

4. IDENTIFICATION

DESCRIBE VIEW, DIRECTION, ETC.  
Interior view of living room.





UNITED STATES DEPARTMENT OF THE INTERIOR  
NATIONAL PARK SERVICE

NATIONAL REGISTER OF HISTORIC PLACES  
PROPERTY PHOTOGRAPH FORM

*(Type all entries - attach to or enclose with photograph)*

|                      |             |
|----------------------|-------------|
| STATE<br>Delaware    |             |
| COUNTY<br>New Castle |             |
| FOR NPS USE ONLY     |             |
| ENTRY NUMBER         | DATE        |
|                      | APR 24 1973 |

SEE INSTRUCTIONS

1. NAME

COMMON: McCoy House  
AND/OR HISTORIC: AuClaire School, Gingerbread House

2. LOCATION


STREET AND NUMBER:  
Kirkwood and McCoy Roads, 1½ miles east of Kirkwood  
CITY OR TOWN:  
Kirkwood  
STATE: Delaware CODE 10 COUNTY: New Castle CODE 003

3. PHOTO REFERENCE

PHOTO CREDIT: Graydon Wood  
DATE OF PHOTO: July 1972  
NEGATIVE FILED AT:  
Historic Registrar's Office, Hall of Records, Dover, Delaware

4. IDENTIFICATION

DESCRIBE VIEW, DIRECTION, ETC.  
  
Interior view of flying staircase from 2nd floor.







UNITED STATES DEPARTMENT OF THE INTERIOR  
NATIONAL PARK SERVICE


NATIONAL REGISTER OF HISTORIC PLACES  
PROPERTY PHOTOGRAPH FORM

(Type all entries - attach to or enclose with photograph)

|                             |      |
|-----------------------------|------|
| STATE<br>Delaware           |      |
| COUNTY<br>New Castle        |      |
| FOR NPS USE ONLY            |      |
| ENTRY NUMBER<br>APR 24 1973 | DATE |

SEE INSTRUCTIONS

|   |            |                       |             |
|---|------------|-----------------------|-------------|
| <b>1. NAME</b>  |            |                       |             |
| COMMON: McCoy House   |            |                       |             |
| AND/OR HISTORIC: AuClaire School, Gingerbread House                                 |            |                       |             |
| <b>2. LOCATION</b>  |            |                       |             |
| STREET AND NUMBER:<br>Kirkwood and McCoy Roads, 1½ miles east of Kirkwood           |            |                       |             |
| CITY OR TOWN:<br>Kirkwood   |            |                       |             |
| STATE:<br>Delaware  | CODE<br>10 | COUNTY:<br>New Castle | CODE<br>003 |
| <b>3. PHOTO REFERENCE</b>   |            |                       |             |
| PHOTO CREDIT: Graydon Wood  |            |                       |             |
| DATE OF PHOTO: July 1972  |            |                       |             |
| NEGATIVE FILED AT:<br>Historic Registrar's Office, Hall of Records, Dover, Delaware |            |                       |             |
| <b>4. IDENTIFICATION</b>  |            |                       |             |
| DESCRIBE VIEW, DIRECTION, ETC.<br><br>View from the south.                          |            |                       |             |





UNITED STATES DEPARTMENT OF THE INTERIOR  
NATIONAL PARK SERVICE


NATIONAL REGISTER OF HISTORIC PLACES  
PROPERTY PHOTOGRAPH FORM

(Type all entries - attach to or enclose with photograph)

|                      |      |
|----------------------|------|
| STATE<br>Delaware    |      |
| COUNTY<br>New Castle |      |
| FOR NPS USE ONLY     |      |
| ENTRY NUMBER         | DATE |
| APR 24 1973          |      |

SEE INSTRUCTIONS

|   |            |                       |             |
|---|------------|-----------------------|-------------|
| <b>1. NAME</b>  |            |                       |             |
| COMMON: McCoy House   |            |                       |             |
| AND/OR HISTORIC: AuClaire School, Gingerbread House                                 |            |                       |             |
| <b>2. LOCATION</b>  |            |                       |             |
| STREET AND NUMBER:<br>Kirkwood and McCoy Roads, 1½ miles east of Kirkwood           |            |                       |             |
| CITY OR TOWN:<br>Kirkwood   |            |                       |             |
| STATE:<br>Delaware  | CODE<br>10 | COUNTY:<br>New Castle | CODE<br>003 |
| <b>3. PHOTO REFERENCE</b>   |            |                       |             |
| PHOTO CREDIT: Graydon Wood  |            |                       |             |
| DATE OF PHOTO: July 1972  |            |                       |             |
| NEGATIVE FILED AT:<br>Historic Registrar's Office, Hall of Records, Dover, Delaware |            |                       |             |
| <b>4. IDENTIFICATION</b>  |            |                       |             |
| DESCRIBE VIEW, DIRECTION, ETC.<br><br>View from the west.                           |            |                       |             |





UNITED STATES DEPARTMENT OF THE INTERIOR  
NATIONAL PARK SERVICE


NATIONAL REGISTER OF HISTORIC PLACES  
PROPERTY PHOTOGRAPH FORM

(Type all entries - attach to or enclose with photograph)

|                             |      |
|-----------------------------|------|
| STATE<br>Delaware           |      |
| COUNTY<br>New Castle        |      |
| FOR NPS USE ONLY            |      |
| ENTRY NUMBER<br>APR 24 1973 | DATE |

SEE INSTRUCTIONS

|   |            |                       |             |
|---|------------|-----------------------|-------------|
| <b>1. NAME</b>  |            |                       |             |
| COMMON: McCoy House   |            |                       |             |
| AND/OR HISTORIC: AuClaire School, Gingerbread House                                 |            |                       |             |
| <b>2. LOCATION</b>  |            |                       |             |
| STREET AND NUMBER:<br>Kirkwood and McCoy Roads, 1½ miles east of Kirkwood           |            |                       |             |
| CITY OR TOWN:<br>Kirkwood   |            |                       |             |
| STATE:<br>Delaware  | CODE<br>10 | COUNTY:<br>New Castle | CODE<br>003 |
| <b>3. PHOTO REFERENCE</b>   |            |                       |             |
| PHOTO CREDIT: Graydon Wood  |            |                       |             |
| DATE OF PHOTO: July 1972  |            |                       |             |
| NEGATIVE FILED AT:<br>Historic Registrar's Office, Hall of Records, Dover, Delaware |            |                       |             |
| <b>4. IDENTIFICATION</b>  |            |                       |             |
| DESCRIBE VIEW, DIRECTION, ETC.<br><br>Detail of veranda.                            |            |                       |             |





UNITED STATES DEPARTMENT OF THE INTERIOR  
NATIONAL PARK SERVICE

NATIONAL REGISTER OF HISTORIC PLACES  
PROPERTY PHOTOGRAPH FORM

(Type all entries - attach to or enclose with photograph)

|                  |             |
|------------------|-------------|
| STATE            |             |
| Delaware         |             |
| COUNTY           |             |
| New Castle       |             |
| FOR NPS USE ONLY |             |
| ENTRY NUMBER     | DATE        |
|                  | APR 24 1973 |

SEE INSTRUCTIONS

1. NAME

COMMON: McCoy House

AND/OR HISTORIC: AuClaire School, Gingerbread House

2. LOCATION

STREET AND NUMBER:

Kirkwood and McCoy Roads, 1½ miles east of Kirkwood

CITY OR TOWN:

Kirkwood

STATE:

Delaware

CODE

10

COUNTY:

New Castle

CODE

003

3. PHOTO REFERENCE

PHOTO CREDIT: Graydon Wood

DATE OF PHOTO: July 1972


NEGATIVE FILED AT:

Historic Registrar's Office, Hall of Records, Dover, Delaware

4. IDENTIFICATION

DESCRIBE VIEW, DIRECTION, ETC.

View of house from the east.







UNITED STATES DEPARTMENT OF THE INTERIOR  
NATIONAL PARK SERVICE


NATIONAL REGISTER OF HISTORIC PLACES  
PROPERTY PHOTOGRAPH FORM

(Type all entries - attach to or enclose with photograph)

|                        |              |
|------------------------|--------------|
| STATE<br>Delaware      |              |
| COUNTY<br>New Castle   |              |
| FOR NPS USE ONLY       |              |
| ENTRY NUMBER<br>APR 24 | DATE<br>1973 |

SEE INSTRUCTIONS

|   |            |                       |             |
|---|------------|-----------------------|-------------|
| <b>1. NAME</b>  |            |                       |             |
| COMMON: McCoy House   |            |                       |             |
| AND/OR HISTORIC: AuClaire School, Gingerbread House                                 |            |                       |             |
| <b>2. LOCATION</b>  |            |                       |             |
| STREET AND NUMBER:<br>Kirkwood and McCoy Roads, 1½ miles east of Kirkwood           |            |                       |             |
| CITY OR TOWN:<br>Kirkwood   |            |                       |             |
| STATE:<br>Delaware  | CODE<br>10 | COUNTY:<br>New Castle | CODE<br>003 |
| <b>3. PHOTO REFERENCE</b>   |            |                       |             |
| PHOTO CREDIT: Graydon Wood  |            |                       |             |
| DATE OF PHOTO: July 1972  |            |                       |             |
| NEGATIVE FILED AT:<br>Historic Registrar's Office, Hall of Records, Dover, Delaware |            |                       |             |
| <b>4. IDENTIFICATION</b>  |            |                       |             |
| DESCRIBE VIEW, DIRECTION, ETC.<br><br>View from the north.                          |            |                       |             |





UNITED STATES DEPARTMENT OF THE INTERIOR  
NATIONAL PARK SERVICE

NATIONAL REGISTER OF HISTORIC PLACES  
PROPERTY PHOTOGRAPH FORM

(Type all entries - attach to or enclose with photograph)

|                  |             |
|------------------|-------------|
| STATE            |             |
| Delaware         |             |
| COUNTY           |             |
| New Castle       |             |
| FOR NPS USE ONLY |             |
| ENTRY NUMBER     | DATE        |
|                  | APR 24 1973 |

SEE INSTRUCTIONS

|   |      |            |      |
|---|------|------------|------|
| <b>1. NAME</b>  |      |            |      |
| COMMON: McCoy House   |      |            |      |
| AND/OR HISTORIC: AuClaire School, Gingerbread House           |      |            |      |
| <b>2. LOCATION</b>  |      |            |      |
| STREET AND NUMBER:  |      |            |      |
| Kirkwood and McCoy Roads, 1½ miles east of Kirkwood           |      |            |      |
| CITY OR TOWN:   |      |            |      |
| Kirkwood  |      |            |      |
| STATE:  | CODE | COUNTY:    | CODE |
| Delaware  | 10   | New Castle | 003  |
| <b>3. PHOTO REFERENCE</b>                                     |      |            |      |
| PHOTO CREDIT: Graydon Wood                                    |      |            |      |
| DATE OF PHOTO: July 1972                                      |      |            |      |
| NEGATIVE FILED AT:  |      |            |      |
| Historic Registrar's Office, Hall of Records, Dover, Delaware |      |            |      |
| <b>4. IDENTIFICATION</b>                                      |      |            |      |
| DESCRIBE VIEW, DIRECTION, ETC.                                |      |            |      |
| Interior view of fireplace.                                   |      |            |      |

