

**NATIONAL REGISTER OF HISTORIC PLACES
INVENTORY - NOMINATION FORM**

(Type all entries - complete applicable sections)

STATE: Georgia
COUNTY: Jenkins
FOR NPS USE ONLY
ENTRY DATE NOV 26 1973

1. NAME

COMMON:
Birdsville Plantation (Revision to original nomination)

AND/OR HISTORIC:

2. LOCATION

STREET AND NUMBER:
Route 2

CITY OR TOWN:
Millen

CONGRESSIONAL DISTRICT:
1st - Bo Ginn

STATE:
Georgia

CODE:
13

COUNTY:
Jenkins

CODE:
165

3. CLASSIFICATION

CATEGORY (Check One)	OWNERSHIP	STATUS	ACCESSIBLE TO THE PUBLIC
<input checked="" type="checkbox"/> District <input type="checkbox"/> Building <input type="checkbox"/> Site <input type="checkbox"/> Structure <input type="checkbox"/> Object	<input type="checkbox"/> Public <input checked="" type="checkbox"/> Private <input type="checkbox"/> Both	<input checked="" type="checkbox"/> Occupied <input type="checkbox"/> Unoccupied <input type="checkbox"/> Preservation work in progress	Yes: <input checked="" type="checkbox"/> Restricted <input type="checkbox"/> Unrestricted <input type="checkbox"/> No
PRESENT USE (Check One or More as Appropriate)			
<input type="checkbox"/> Agricultural <input type="checkbox"/> Commercial <input type="checkbox"/> Educational <input type="checkbox"/> Entertainment	<input type="checkbox"/> Government <input type="checkbox"/> Industrial <input type="checkbox"/> Military <input type="checkbox"/> Museum	<input type="checkbox"/> Park <input checked="" type="checkbox"/> Private Residence <input type="checkbox"/> Religious <input type="checkbox"/> Scientific	<input type="checkbox"/> Transportation <input type="checkbox"/> Other (Specify) _____ _____ _____

4. OWNER OF PROPERTY

OWNER'S NAME:
Mr. and Mrs. James M. Andrew

STREET AND NUMBER:
Route 2

CITY OR TOWN:
Millen

STATE:
Georgia

CODE:
13

5. LOCATION OF LEGAL DESCRIPTION

COURTHOUSE, REGISTRY OF DEEDS, ETC.:
Jenkins County Courthouse

STREET AND NUMBER:

CITY OR TOWN:
Millen

STATE:
Georgia

CODE:
13

6. REPRESENTATION IN EXISTING SURVEYS

TITLE OF SURVEY:
None

DATE OF SURVEY:
 Federal
 State
 County
 Local

DEPOSITORY FOR SURVEY RECORDS:


STREET AND NUMBER:

CITY OR TOWN:
Millen

STATE:
Georgia

SEE INSTRUCTIONS

STATE: Georgia
COUNTY: Jenkins
ENTRY NUMBER: NOV 26 1973
DATE



FOR NPS USE ONLY

7. DESCRIPTION

CONDITION

(Check One)
 Excellent Good Fair Deteriorated Ruins Unexposed

(Check One)
 Altered Unaltered

(Check One)
 Moved Original Site

DESCRIBE THE PRESENT AND ORIGINAL (if known) PHYSICAL APPEARANCE

See Birdsville National Register form dated February 16, 1971.

Addition to description:

On the enclosed sketch map is the Birdsville Plantation layout which covers 50 acres. This map includes the pecan grove, cemetery, barn, privy, smoke house, old kitchen, well house, main house, log building, apothecary, store, and house and office of Mr. Bird as well as the oak trees that preface the property on high S2114.



SEE INSTRUCTIONS

8. SIGNIFICANCE

PERIOD (Check One or More as Appropriate)

<input type="checkbox"/> Pre-Columbian	<input type="checkbox"/> 16th Century	<input checked="" type="checkbox"/> 18th Century	<input type="checkbox"/> 20th Century
<input type="checkbox"/> 15th Century	<input type="checkbox"/> 17th Century	<input checked="" type="checkbox"/> 19th Century	

SPECIFIC DATE(S) (If Applicable and Known) **c.1789, c. 1850**

AREAS OF SIGNIFICANCE (Check One or More as Appropriate)

<input type="checkbox"/> Aboriginal	<input type="checkbox"/> Education	<input type="checkbox"/> Political	<input type="checkbox"/> Urban Planning
<input type="checkbox"/> Prehistoric	<input type="checkbox"/> Engineering	<input type="checkbox"/> Religion/Philosophy	<input checked="" type="checkbox"/> Other (Specify)
<input type="checkbox"/> Historic	<input type="checkbox"/> Industry		<u>History</u>
<input type="checkbox"/> Agriculture	<input type="checkbox"/> Invention	<input type="checkbox"/> Science	_____
<input checked="" type="checkbox"/> Architecture	<input type="checkbox"/> Landscape	<input type="checkbox"/> Sculpture	_____
<input type="checkbox"/> Art	<input type="checkbox"/> Architecture	<input type="checkbox"/> Social/Humanitarian	_____
<input type="checkbox"/> Commerce	<input type="checkbox"/> Literature	<input type="checkbox"/> Theater	_____
<input type="checkbox"/> Communications	<input type="checkbox"/> Military	<input type="checkbox"/> Transportation	_____
<input type="checkbox"/> Conservation	<input type="checkbox"/> Music		_____

STATEMENT OF SIGNIFICANCE

See Birdsville National Register form dated February 16, 1971.

(In the rush of our original submission we gave the acreage as one acre because we did not have the necessary material from the owner to determine the desired property boundaries. However outbuildings and landscaping features which make up the whole of the Birdsville district were covered in the nomination form, photographs and a sketch of the complex. As stated in the original nomination form, it is the owner's intent to save the total environment of Birdsville crossroads which is made up of the main house, the numerous outbuildings, tree lined road, pecan grove and cemetery, all of which are now properly covered by the 50 acres of nominated property.)

SEE INSTRUCTIONS



9. MAJOR BIBLIOGRAPHICAL REFERENCES

See Birdsville National Register form dated February 16, 1971


10. GEOGRAPHICAL DATA

LATITUDE AND LONGITUDE COORDINATES DEFINING A RECTANGLE LOCATING THE PROPERTY			O R	LATITUDE AND LONGITUDE COORDINATES DEFINING THE CENTER POINT OF A PROPERTY OF LESS THAN TEN ACRES		
CORNER	LATITUDE	LONGITUDE		LATITUDE	LONGITUDE	
	Degrees Minutes Seconds	Degrees Minutes Seconds		Degrees Minutes Seconds	Degrees Minutes Seconds	
NW	32° 52' 43"	82° 05' 00"		° ' "	° ' "	
NE	32° 52' 43"	82° 04' 18"				
SE	32° 51' 48"	82° 04' 18"				
SW	32° 51' 48"	82° 05' 00"				

APPROXIMATE ACREAGE OF NOMINATED PROPERTY: **50 acres**

LIST ALL STATES AND COUNTIES FOR PROPERTIES OVERLAPPING STATE OR COUNTY BOUNDARIES

STATE:	CODE	COUNTY	CODE
STATE:	CODE	COUNTY:	CODE
STATE:	CODE	COUNTY:	CODE
STATE:	CODE	COUNTY:	CODE



SEE INSTRUCTIONS

11. FORM PREPARED BY

NAME AND TITLE:
Elizabeth Z. Macgregor, Architectural Historian, Historic Sites Survey

ORGANIZATION: **Historic Preservation Section, Dept. of Natural Resources** DATE: **Nov. 6, 1973**

STREET AND NUMBER:
270 Washington Street, SW

CITY OR TOWN: **Atlanta** STATE: **Georgia** CODE: **13**

12. STATE LIAISON OFFICER CERTIFICATION NATIONAL REGISTER VERIFICATION

As the designated State Liaison Officer for the National Historic Preservation Act of 1966 (Public Law 89-665), I hereby nominate this property for inclusion in the National Register and certify that it has been evaluated according to the criteria and procedures set forth by the National Park Service. The recommended level of significance of this nomination is:

National State Local

Name Mary Gregory Jurst

Title State Historic Preservation Officer

Date Nov. 7, 1973

I hereby certify that this property is included in the National Register.

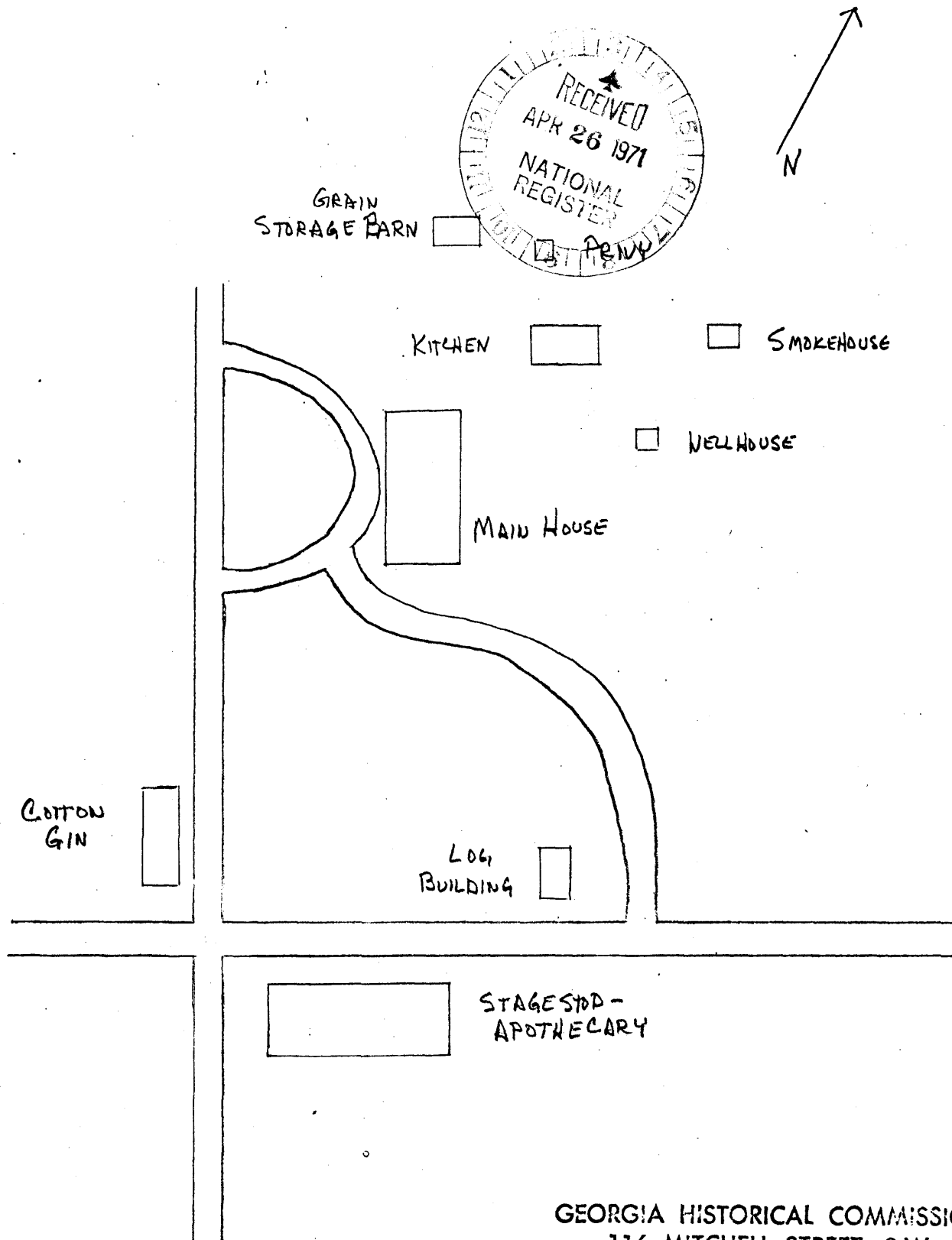
(Acting) Robert L. Wiley
~~Director, National Historic Preservation Service~~
Associate Director, Professional Services

Date 11/26/73

ATTEST: [Signature]
Keeper of The National Register

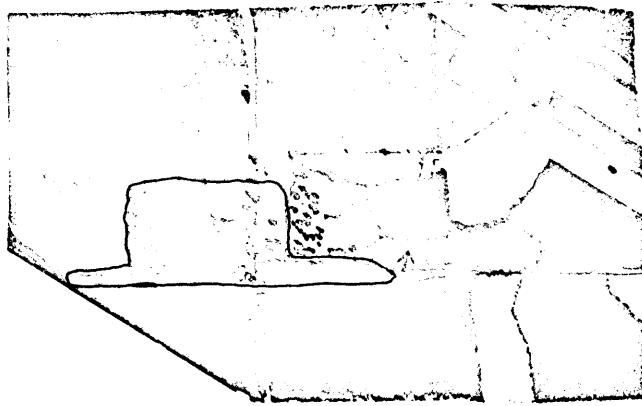
Date 11.26.73

BIRDSTVILLE PLANTATION




GEORGIA HISTORICAL COMMISSION
116 MITCHELL STREET, S.W.
ATLANTA, GEORGIA 30303

BIRDSVILLE PLANTATION, JENKINS CO.



For clarification: An aerial photograph of Birdsville Plantation, 1963.
Boundaries are drawn in red.





Birdsville Plantation



* Pecan Trees

☼ Oak Trees

52114

Cemetery

Smoke House

Old Kitchen

Well House

Main House

log building

Apothecary

House; orig. ofc. & home of Mr. Bird

Barn

Privy

Store

