

64501079



United States Department of the Interior
National Park Service

National Register of Historic Places
Multiple Property Documentation Form

This form is used for documenting multiple property groups relating to one or several historic contexts. See instructions in *How to Complete the Multiple Property Documentation Form* (National Register Bulletin 16B). Complete each item by entering the requested information. For additional space, use continuation sheets (Form 10-900-a). Use a typewriter, word processor, or computer to complete all items.

☒ New Submission ☐ Amended Submission

A. Name of Multiple Property Listing

South Mountain Battlefield[s] – September 14, 1862

B. Associated Historic Contexts

(Name each associated historic context, identifying theme, geographical area, and chronological period for each)

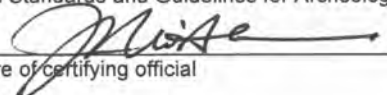
The South Mountain Battlefield Landscape, September 14, 1862.

C. Form Prepared By

name/title Paige Phifer, field technician; Edie Wallace, historian; Paula S. Reed, PhD, Architectural Historian
organization Paula S. Reed and Associates, Inc. Date March 14, 2008
street & number One West Franklin Street, Suite 300 telephone 301-739-2070
city or town Hagerstown state MD zip code 21740

D. Certification

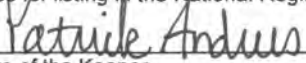
As the designated authority under the National Historic Preservation Act of 1966, as amended, I hereby certify that this documentation form meets the National Register documentation standards and sets forth requirements for the listing of related properties consistent with the National Register criteria. This submission meets the procedural and professional requirements set forth in 36 CFR Part 60 and the Secretary of the Interior's Standards and Guidelines for Archeology and Historic Preservation. ("See continuation sheet for additional comments.")


Signature of certifying official

7-8-10
Date

State or Federal agency and bureau

I hereby certify that this multiple property documentation form has been approved by the National Register as a basis for evaluating related properties for listing in the National Register.


Signature of the Keeper

8/26/2010
Date of Action

South Mountain Battlefield[s] – September 14, 1862

Name of Multiple Property Listing

Maryland

State

Table of Contents for Written Narrative

Provide the following on continuation sheets. Cite the letter and the title before each section of the narrative. Assign page numbers according to the instructions for continuation sheets in *How to Complete the Multiple Property Documentation Form* (National Register Bulletin 16B). Fill in page numbers for each section in the space below.

	Page Numbers
E. Statement of Historic Context (If more than one historic context is documented, present them in sequential order.)	1-9
F. Associated Property Types (Provide description, significance, and registration requirements.)	10-11
G. Geographical Data	12
H. Summary of Identification and Evaluation Methods (Discuss the methods used in developing the multiple property listing.)	13-14
I. Major Bibliographical References (List major written works and primary location of additional documentation: State Historic Preservation Office, other State agency, Federal agency, local government, university, or other, specifying repository.)	15-17

Paperwork Reduction Act Statement: This information is being collected for applications to the National Register of Historic Places to nominate properties for listing or determine eligibility for listing, to list properties, and to amend existing listings. Response to this request is required to obtain a benefit in accordance with the National Historic Preservation Act, as amended (16 U.S.C. 470 et seq.).

Estimated Burden Statement: Public reporting burden for this form is estimated to average 18.1 hours per response including the time for reviewing instructions, gathering and maintaining data, and completing and reviewing the form. Direct comments regarding this burden estimate or any aspect of this form to the Chief, Administrative Services Division, National Park Service, P.O. Box 37127, Washington, DC 20013-7127; and the Office of Management and Budget, Paperwork Reductions Project (1024-0018), Washington, DC 20503.

United States Department of the Interior
National Park Service

National Register of Historic Places Continuation Sheet

South Mountain Battlefield[s] – September 14,
1862

Name of Property

Section E Page 1

Frederick and Washington Counties, Maryland

County and State

E. Statement of Historic Context:

The Battle of South Mountain took place on September 14th 1862, the opening salvo of four days of conflict and pursuit that culminated in the Battle of Antietam at Sharpsburg just eight miles west of the mountain. But the Civil War battles that took place during Confederate General Robert E. Lee's Maryland Campaign of 1862 did not take place in a vacuum. The campaign traversed the mountain and valley landscape of Frederick and Washington Counties in west-central Maryland that had developed over more than a century of settlement with significant agricultural and transportation improvements. Although not a planned battle, the battleground for the Battle of South Mountain was carefully chosen by Lee's generals for its rugged terrain, stonewall entrenchments, and a network of farm lanes and logging roads over which troops could be moved. More importantly, the primary Union approach routes were limited to the three narrow mountain gaps around which the battle ensued. Thus the far fewer Confederate defenders held the high ground over a severely constrained larger Union force. Lee's strategy on the mountain did slow the Union advance, giving him time to regroup at Sharpsburg. But the battle on the mountain came at a relatively high cost – over 2,000 casualties from each of the opposing forces, many buried where they lay on the mountainside until after the Civil War ended.

Settlement and Agricultural Development in Frederick and Washington Counties

Frederick and Washington Counties are located in west-central Maryland, separated by South Mountain, a northern extension of the Blue Ridge. South Mountain ranges in height from 1,000-1,500 feet, with a series of knolls separated by dips and gaps. Frederick County is part of the piedmont section of Maryland, while Washington County constitutes the lower section of the Cumberland Valley, a thirty-mile-wide limestone basin known for its productive agricultural soils. These two counties were settled during the second half of the 18th century although there were habitations in the region as early as the 1720s. Although the land was initially held by English entrepreneurs from eastern Maryland, the majority of settlers who actually lived in Frederick and Washington Counties were Germans who had migrated south from Pennsylvania. The area developed into a prime agricultural region with emphasis on the production of small grains. With grain farming dominating, related industries and transportation networks soon developed. Grist and flour milling were prevalent, as was distilling. Central Maryland along with south central Pennsylvania grew in importance as an agricultural region. In Maryland, Frederick and Washington Counties led the state in wheat and corn production throughout most of the 19th century. During the Civil War, the allure of the agricultural prosperity of region influenced Robert E. Lee's plan to invade Maryland in the late summer of 1862. The larger Mid-

United States Department of the Interior
National Park Service

National Register of Historic Places Continuation Sheet

South Mountain Battlefield[s] – September 14,
1862

Name of Property

Section E Page 2

Frederick and Washington Counties, Maryland

County and State

Atlantic region was the nation's bread basket until large-scale grain production in the Midwest overtook local production later in the 19th century.

In addition to agricultural prosperity, Frederick and Washington Counties were also leaders in the production of iron in the 18th and early 19th centuries. South Mountain was rich in iron ore deposits and several large scale iron manufactories were located on both sides of the mountain. Along with iron ore, the mountain supplied wood which was burned into charcoal to fire the iron furnaces. As a consequence, South Mountain and the other ridges in the counties were laced with a network of old roads used for logging, access to iron ore pits, and to charcoal burning stations.

By the turn of the 19th century the region was known for its grain production. Grain was sold in bulk, or processed into flour and meal, or distilled into whiskey. These commodities were shipped to markets in Baltimore or Philadelphia. Shipping from central and western Maryland and the grain growing regions of Pennsylvania and the Shenandoah Valley was a problem, and hindered the growth and prosperity associated with grain production. There was no inland water route to the farming areas, although navigation of the Potomac was marginally successful beginning in the 1780s and continued to the 1820s when it was replaced by the C&O Canal. Rail service did not develop until the 1830s, so highway transportation had to serve the freight hauling needs of the region. Maryland, therefore promoted turnpike development, although most of these toll routes were privately funded. The output and growth in population in the western areas of Maryland encouraged construction and improvement of roads which were generally described as "miserable and worst in the union" in the late 18th century (Brugger 1985:153). Baltimore officials in 1787 laid out 20-foot wide roads to Frederick, Reisterstown and York, Pennsylvania. However, it was private turnpike companies and in some cases mill owners who actually constructed the roads.

In 1806 the Federal government began the construction of a highway that would lead to the newly acquired Louisiana Purchase lands comprising much of the central portion of the United States. The "National Road" began in Cumberland, Maryland following the old Braddock Road, a rough wagon track established by explorers and traders and improved by General Braddock on his 1753 march to Fort Duquesne. By 1818 the National Road reached Wheeling in Virginia (West Virginia) and later as far as Terre Haute, Indiana. The main wagon road connecting Baltimore to the National Road at Cumberland was a collection of privately owned and operated turnpike segments, eventually upgraded and consolidated to become part of the National Road system. The National Road, or National Pike, became one of the most heavily traveled east-west routes in America with traffic passing all hours of the day and night. Stagecoaches, freight wagons, herds of swine, geese and cattle headed to market along the road, as individual traffic passed along the pike. Taverns, inns and hotels were an important part of

United States Department of the Interior
National Park Service

National Register of Historic Places Continuation Sheet

South Mountain Battlefield[s] – September 14,
1862

Name of Property

Frederick and Washington Counties, Maryland

County and State

Section E Page 3

the travel-generated economy. Also important were blacksmith shops, wagon shops, and leather and harness shops.

With many of the early transportation issues solved during the first half of the 19th century, Frederick and Washington Counties prospered. Farming and agricultural processing industries dominated, along with the iron industry. Wheat and corn (referred to in agricultural census records as "Indian Corn") were the largest crops, with swine and sheep being the dominant livestock produced. This information comes from the 1850 agricultural census, which probably recorded conditions similar to those in 1840 and earlier. Other crops included rye, oats, potatoes, orchard fruit, and hay. Wool and butter were also frequently listed in the 1850 agricultural census. The agricultural census for 1860 is similar. The largest quantities of product were wheat and corn, with much smaller amounts of oats and rye. New listings appear for orchards and hay, although fruit trees and hay crops were grown in mid-Maryland since the 18th century. In 1860 large amounts of butter were still being recorded.

Both Frederick and Washington Counties grew in population in the first half of the 19th century and not surprisingly many farms have building complexes that date from this 50-year period. More substantially built houses of brick or stone and large bank barns reflect the agricultural prosperity of the region. **F-4-122 Jonas Sheffer Farm; F-4-124 Kepler Farm; F-2-097 G. Wipp Farm; F-4-141 Routzahn-Miller Farmstead (NR)** Due to the fertile soils, most settlement in Frederick and Washington Counties occurred on the prime valley agricultural land or was clustered in towns and villages. **F-2-096 Arnold Farm; F-2-10 Burkittsville Historic District (NR)** Smaller farms and a few subsistence farms were located on the slopes of South Mountain. There the more humble log dwellings and smaller barns reflected the less productive soils of mountain farms. **WA-II-1126 Wise Farmstead; F-4-045 Martin Warrenfeltz Log House; F-4-121 J. O'Neil Farm** Along the busy National Pike segment from Frederick through Middletown and Boonsboro to Hagerstown, the route was lined with habitations and businesses to serve the traveling public. Taverns and road houses were located almost every mile or so, with one, the South Mountain House located at the summit of South Mountain. **WA-II-001 Old South Mountain Inn; F-4-029 Beachley House (White House Inn)**

By the time of the outbreak of the Civil War in 1861, the area was well established and intensively farmed. Farms were characterized by fields and boundaries marked with wood or stone fences, orchards and small herds of cattle, hogs and sheep, and flocks of chickens and geese. Carefully maintained woodlots supplied firewood, building materials and fencing. Demand for wood was great in the 19th century with the need for construction material and fuel. Most households consumed about 10 cords of wood per year for heating. Historic photographs affirm the massive consumption of wood, revealing a landscape at the time of the Civil War with fewer trees than today.

United States Department of the Interior
National Park Service

National Register of Historic Places Continuation Sheet

South Mountain Battlefield[s] – September 14,
1862

Name of Property

Frederick and Washington Counties, Maryland

County and State

Section E Page 4

It was this highly developed agricultural landscape of Frederick and Washington Counties, coupled with the system of roads and the topographical dividing line between the counties known as South Mountain, which set the stage for the Battle of South Mountain in the late summer of 1862.

The Maryland Campaign of the Civil War, September 1862

Noted Civil War historian, Ted Alexander, described "The Battle of South Mountain" as "the name given to three separate actions fought on a seven mile front along the South Mountain range of western Maryland...the first major action of the Maryland Campaign of 1862 and ranks as the second largest Civil War battle fought in Maryland." (Alexander 1992)

On September 4, 1862 General Robert E. Lee's Confederate Army of Northern Virginia, some 50,000 strong, waded across the Potomac River at White's Ferry and into Maryland for the first Confederate invasion of the North.

On that Thursday, Lee led a collection of dirty, ill clothed, hungry and battle worn young men...General Lee himself acknowledged the truth of the matter: "The army is not properly equipped for an invasion of an enemy's territory." Having fought a major battle at Manassas less than a week before, the Southerners moved directly into their next campaign. Their numbers were small, particularly in view of the ambitious operations they were about to undertake north of the Potomac. (Jamieson 1995:13-14)

Yet, the soldiers' spirits were high. They had scored a series of victories and had great hopes for their invasion of the North.

For most of the past year, Virginia had absorbed the expense of the War, accommodating both the Union and Confederate armies. Agricultural stores and livestock were depleted and property ruined by combat and encampments. Lee hoped to relieve Virginia by moving the scene of the action to Maryland and eventually to Pennsylvania. He also expected to receive support from Confederate sympathizers in Maryland. Unfortunately for Lee, while there were many supporters of the Confederacy in Maryland, they tended to be concentrated in the southern and eastern parts of the state. General Lee also wanted to capitalize on the disarray of the Union Army and the lack of sound military leadership that had frustrated the Lincoln administration and the people of the North. By invading the north, he hoped to force a negotiated peace through public pressure on Congress. Additionally, if Lee could score a strong victory in the North, the Confederacy would likely gain support from Great Britain and France. So, while the stakes were

United States Department of the Interior
National Park Service

National Register of Historic Places Continuation Sheet

South Mountain Battlefield[s] – September 14,
1862

Name of Property

Section E Page 5

Frederick and Washington Counties, Maryland

County and State

high, the Confederate Army was confident of its military ability and the time was right to press into Northern territory.

Lee did not want to tarry long in Maryland, so as not to alienate its population which he hoped would support the Confederacy. His goal was to move on into Pennsylvania. First, however, it was necessary to gain control of the 11,000-man Union garrison and arsenal at Harpers Ferry on the Potomac River in Virginia. Therefore, while his Army camped along the Monocacy River, southeast of Frederick, Lee issued his orders. In a bold and risky plan, Lee divided his army into three. First Lee sent General James Longstreet's command north to Hagerstown, in preparation for the invasion into Pennsylvania. Lee then instructed part of General D.H. Hill's division (less than 5,000 men) to wait at Boonsboro at the western foot of South Mountain to guard the rear of the army and two of the three passes over the mountain at Turner's and Fox's Gaps. Some of General Lafayette McLaws Division moved with parts of J.E.B. Stuart's Cavalry to guard the third pass at Crampton's Gap. Finally, the key to Lee's strategy, "Stonewall" Jackson led the remainder of the invasion force to capture the garrison at Harpers Ferry.

Although Lee's plan to divide his already undersized army while in enemy territory was a great risk, he knew that the Union army was not organized. Leadership had just been placed back into the hands of General McClellan and Lee knew him to be an excellent organizer, but slow to move and overly cautious. Therefore, Lee felt that his gamble would pay off and that he would accomplish the capture of the garrison and have his army reunited and in or near Pennsylvania before the Union Army could react.

Unfortunately for Lee, a copy of his operational plan, which set down the division of his army, was left behind when the Confederates vacated their campsite near Frederick. The plan, Special Orders No. 191, was in an envelope which also enclosed three cigars. Within a short time Federals occupied the same camp and found the cigars wrapped with Lee's orders. The information was quickly passed to General McClellan who saw the opportunity to take advantage of Lee's vulnerability and capture the divided Southern army. McClellan immediately put his forces – some 85,000 men – in motion to destroy the Confederates. However, McClellan thought that Lee's army outnumbered his and, as was his nature, moved slowly and cautiously. On Sunday morning September 14, 1862 the Union Army of the Potomac moved forward along the National Pike through Middletown toward South Mountain, not knowing exactly what they would find at its crest or on the other side.

As the mass of Union forces gathered below him in the Middletown Valley, Confederate General D.H. Hill stood outside his headquarters at the South Mountain House (South Mountain Inn today) surveying the Army of the Potomac: "It was a grand and glorious spectacle, and it was impossible to look at it without admiration. I had never seen so tremendous an army before

United States Department of the Interior
National Park Service

National Register of Historic Places Continuation Sheet

South Mountain Battlefield[s] – September 14,
1862

Name of Property

Frederick and Washington Counties, Maryland

County and State

Section E Page 6

and I did not see one like it afterward." Recalling the battle many years later Hill wrote: "I do not remember ever to have experienced a greater feeling of loneliness." (Battles and Leaders)

Before long, Confederate artillery fire came from Turner's Gap, through which the National Pike passed. In the distance, other artillery fire could be heard as the Confederates fired on Harpers Ferry. The Union Army began action to take and hold the three passes over South Mountain. Major General Jesse Reno led the IX Corps at Fox's Gap; General Joseph Hooker led the I Corps into Turner's Gap and General William B. Franklin's VI Corps was to take Crampton's Gap. The mountain terrain defined the battle, "a sharply contested series of engagements," notes Civil War historian Perry Jamieson:

The Confederates who defended South Mountain were not entrenched, but they held strong positions. Their attackers had to climb steep hillsides and make their way through ravines and the southerners also enjoyed the cover of woods, fences and stone walls. The federal advantage in numbers mounted during the day, but the Rebels waged a determined defense in the face of lengthening odds. (Jamieson 1995:36)

Fox's Gap

Fox's Gap was the pass through which General Braddock's road was laid in 1755. In 1792 the Sharpsburg Road was platted through the pass, leading from Swearingen's Ferry on the Potomac River near Sharpsburg to "Foxes Gap" (MD Archives). On September 14th, 1862 the first action of the battle began at Fox's Gap as the approaching Union forces attempted to swing around their main objective at Turner's Gap, about a mile to the north. The Battle began around 9:00 AM as Cox's Division of the IX Corps made contact with Confederate General Samuel Garland's thinly spread brigade. Outnumbered three to one, Garland's Brigade was eventually decimated and forced to retreat back toward Turner's Gap. General Garland was mortally wounded and taken to the South Mountain House, where he died. Despite the retreat of Garland's brigade, the Union assault lost momentum, and Cox did not pursue. Later in the day after the rest of the Ninth Corps arrived the attack was renewed, in concert with the I Corps attack at Turner's Gap, but the Confederates were now reinforced and fighting continued until late in the evening. About dusk, General Jesse Reno was mortally wounded.

Much of the action occurred on both sides of the Old Sharpsburg Road (Reno Monument Road today) along Mountain or Ridge Road which ran along the crest of the mountain where the Confederates entrenched themselves behind the stone fences that lined the roads. At the mountaintop intersection of these roads was the small farm of Daniel Wise, improved with a one

United States Department of the Interior
National Park Service

National Register of Historic Places Continuation Sheet

South Mountain Battlefield[s] – September 14,
1862

Name of Property

Section E Page 7

Frederick and Washington Counties, Maryland

County and State

and a half story log dwelling surrounded by a paling fence. The house became a haven for the wounded and the well a tomb for many Confederate dead.

Turner's Gap

This gap, through which the National Pike passed over South Mountain, was the primary Union objective. Confederate General D.H. Hill, commander of the Division assigned to the defense of Turner's and Fox's Gap, was headquartered at the South Mountain House. General Burnside was placed in charge of the Union effort to secure Turner's Gap. Expecting the pass to be strongly defended, Burnside initiated flanking movements to the north and to the south of the National Pike. General Joseph Hooker's I Corps was selected to skirt to the north while General Jesse Reno's IX Corps was assigned the task of advancing from the south by way of the old Sharpsburg Road to Fox's Gap (see discussion above). The two corps split at Boliver crossroads. Hooker's First Corps was sent to the north to attack Hill on his left. In an effort to distract the enemy Burnside selected Brigadier General John Gibbon's "Black Hat Brigade" (later called the Iron Brigade) to approach Turner's Gap directly up the National Pike. As the initial action at Fox's Gap unfolded, Hooker's forces were still gathering. It was not until late afternoon on September 14th that the Union I Corps attacked in coordination with a renewed attack at Fox's Gap and a direct frontal attack up the National Pike by Gibbon's Black Hat Brigade. Hill's forces, which by this time had been reinforced by some of Longstreet's Corps, were able to hold out until late in the evening. However, General Lee, realizing that the position was ultimately untenable, ordered Hill to withdraw back to Boonsboro before the morning of September 15.

Crampton's Gap

Crampton's Gap, located about five miles south of Fox's Gap, was the pass for the old (ca.1730) road that connected a segment of the Monocacy road to the Pack Horse Ford across the Potomac River near Sharpsburg. At Crampton's Gap General Franklin's Sixth Corps of about 12,000 men were opposed by about 1,000 Confederates from McLaws' and Stewart's commands. Franklin did not realize that the odds were so greatly in his favor and waited until afternoon on September 14th to attack. The small Confederate force held positions behind stone walls along Mountain Church Road as they watched Franklin's lengthy preparations for attack. By dusk he had successfully driven the Confederates off the mountain, but he chose not to pursue them into Pleasant Valley, where he could have interrupted and perhaps ended the Confederate siege on Harpers Ferry.

United States Department of the Interior
National Park Service

National Register of Historic Places Continuation Sheet

South Mountain Battlefield[s] – September 14,
1862

Name of Property

Frederick and Washington Counties, Maryland

County and State

Section E Page 8

The Aftermath of the Battle of South Mountain

The Confederate action at South Mountain was successful in that it bought the time necessary for Lee's army to complete the capture of Harpers Ferry and regroup hurriedly at a place between Harpers Ferry and Hagerstown. That place was Sharpsburg, near the Antietam Creek and near the Potomac River where Lee could, if necessary, retreat back into Virginia. Even with the Confederate forces fully assembled, their total of 50-55,000 was far less than the Union's 85,000 men. The disaster of the loss of Lee's Special Order 191 near Frederick, which revealed to General McClellan Lee's daring plans, was mitigated by the slow and cautious movement of the Union Army. By the end of the day on September 14th, McClellan held all of the South Mountain passes. Had he been aggressive, he could have pressed on and attacked Lee's army while it was still divided, probably ending the Civil War in Maryland in 1862. Union losses for the day were 436 killed and 1,908 wounded, while Confederate casualties were around 2,000.

"The Union high command was ecstatic about its accomplishment," wrote historian Dennis Frye, "For the first time, the feared Army of Northern Virginia had been forced to withdraw from the Battlefield." (Frye "South Mt. Battlefield" NR draft, 1986) To the Confederates, while they ultimately lost the ground atop South Mountain, they were victorious in that they saved the Confederate Army from almost certain disaster. This they did against overwhelming odds, given the number of Union forces they faced. The ambiguous outcome was summed up by Confederate Gen. D.H. Hill:

If the battle of South Mountain was fought to prevent the advance of McClellan, it was a failure on the part of the Confederates. If it was fought to save Lee's trains and artillery, and to reunite his scattered forces, it was a Confederate success. (as cited in Frye NR draft 1986)

In the aftermath of the battle that took place on South Mountain on September 14th 1862, the hardscrabble farms on the mountainside were littered with the bodies of dead and dying men. The number of Union and Confederate soldiers buried in the area of Daniel Wise's cabin was nearly 200. The bodies of the Union dead were buried in long trenches. Capt. James Wren wrote in his diary entry of September 15, 1862: "...in a field to the left of this house was a long line of dead soldiers laying side by side," where the burial detail were "engaged in digging a long trench seven feet wide to bury them in..." (in Stotemyer 1992:3-4). Most were identified by their mates who knew the dead as "brave comrades who stood in line with them" wrote Wren, "and now they were taking their position in their last line." (Ibid)

United States Department of the Interior
National Park Service

National Register of Historic Places Continuation Sheet

South Mountain Battlefield[s] – September 14,
1862

Name of Property

Section E Page 9

Frederick and Washington Counties, Maryland

County and State

The Confederate dead, left behind by their retreating army, were buried without ceremony and without identification. The infamous burial of 58 Confederate dead in Wise's well was described by Samuel Compton, 12th Ohio:

The morning of the 16th I strolled out to see them bury the Confederate dead. I saw but I never want to another sight. The squad I saw were armed with a pick and a canteen full of whiskey. The whiskey the most necessary of the two. The bodies had become so offensive that men could only endure it by being staggering drunk. To see men stagger up to corpses and strike [with a hook] four or five times before they could get a hold... Then staggering as [the] very drunk will, they dragged the corpses to a 60 foot well and tumbled them in. (in Stotemyer 1992:5)

Most of the Rebel dead were buried where they lay across the mountainside. During an 1867 visit to South Mountain John Watts DePeyster saw the graves "from which the Spring and Winter rains have washed away the scanty earth and left the bones exposed." (in Stotemyer 1992:34)

In 1866 work began to remove the Union dead from their battlefield gravesites to the Antietam National Cemetery in Sharpsburg. But the Confederates remained until the summer of 1874 when the last were removed and reinterred in the Washington Confederate Cemetery at Rose Hill Cemetery in Hagerstown, Maryland (Stotemyer 1992:38). However, remains have been found on battlefields such as Antietam as recently as 1989 since the 1866-1874 reinterments, and the possibility of more undiscovered remains still exists today (Stotemyer 1992:43-45). Archaeologically the possibility of human remains is there, however they would undoubtedly be disturbed. The infamous Wise's well, while presumably emptied of the 58 Confederate bodies in 1874, likely still remains intact below the modern surface at Fox's Gap and has the potential to yield information about those burials.

United States Department of the Interior
National Park Service

National Register of Historic Places Continuation Sheet

South Mountain Battlefield[s] – September 14,
1862

Name of Property

Frederick and Washington Counties, Maryland

County and State

Section F Page 10

F. Associated Property Types:

The associated property type for the South Mountain Battlefield is district. In this case a historic district consists of a physically proximal group of cultural resources which were historically significant to the Battle of South Mountain or were part of the historic landscape on the day of the battle, September 14, 1862. Districts may include small villages, individual structures and buildings including houses (some of which were used as military headquarters or hospitals during the battle), taverns, domestic and agricultural outbuildings, cemeteries, roads, stone walls, and archeological sites. Approach and retreat routes used on September 14, 1862 are also considered contributing resources within the period of significance, limited to the day of the battle. Properties and sites associated with events on the day following the battle are not considered in the context of this Multiple Property Documentation.

To be included as part of a district, properties must have maintained their mid-19th century visual integrity and villages should have retained features such as alleys and original lot configurations, older vegetation, and domestic outbuildings. Buildings should also have maintained their locations relative to the roads. Because people have continued to settle in the area since the Civil War, some changes are expected to have taken place, but districts must retain substantial visual integrity to the Civil War Period. The landscape of the district is expected be similar enough to its mid-19th century appearance to allow one to envision the scene of the battle on South Mountain in September of 1862.

Historic villages and individual properties will have experienced some post-Civil War alteration. As long as these changes express the historic appearance of the historic towns and the rural landscape, they will be considered contributing. Modern buildings and structures or any property not present during the battle will not be considered contributing. Their presence will not generally remove the district from eligibility, unless the concentration of more recent elements is so great in comparison to the surrounding property that the district no longer retains integrity of location, setting, feeling, workmanship and association. In some instances, significant alterations may have occurred to buildings however, integrity of location, setting, and association still allow Criterion A to provide eligibility.

Above-ground terrain and landscape should be reasonably visually intact, representing as closely as possible the 1862 period. Buildings should portray the period of Civil War occupation, and natural and man-made features should retain their basic 1862 configurations. Archeologically investigated sites should contain features and artifacts relating to the specialized activity of the site. Spatial patterning of features and or artifacts would be a pre-requisite. For purposes of high archeological potential, non-investigated sites should appear to have intact soils over a landscape which may approximate the 1862 land conditions.

United States Department of the Interior
National Park Service

National Register of Historic Places Continuation Sheet

South Mountain Battlefield[s] – September 14,
1862

Name of Property

Frederick and Washington Counties, Maryland

County and State

Section F Page 11

Farmsteads, historic landscape features, and small scale elements such as stone fence alignments should remain largely intact, and possess integrity of design, materials and setting to the 1862 period. While some loss of integrity is inevitable, natural and man-made features should retain as nearly as possible their 1862 configurations.

Collections of buildings in districts must as an entity retain integrity of design, location, setting, workmanship, feeling and association, to reflect the appearance of the property in the late summer of 1862. All contributing properties should predate the battle or be part of a cohesive whole that has association with the Battle of South Mountain. In general, buildings should retain original exterior materials and fenestration patterns. The association with military history may provide such significance that some loss of integrity to the property would not affect eligibility.

To be considered contributing elements, historic roads and roads traces are expected to retain their integrity as well. Contributing roads must still be identifiable by visual examination of the terrain. The roads may or may not be functioning in their original capacity, for example, some of Ridge Road (MIHP #F-4-127) now functions as part of the Appalachian Trail, an extensive hiking trail. Roads which have been so altered that they no longer follow their original route across the landscape will not be considered contributing. However, roads which follow much of their original route but have been resurfaced or paved will be considered contributing.

In the same manner, stone walls which retain their original linear paths across the landscape, but have experienced some shifting of individual stones over time will still be considered contributing.

Significance:

Districts nominated within this Multiple Property Documentation Form "South Mountain Battlefield[s] – September 14, 1862" are nationally significant under Criterion A in the area of military history, for their association with the Civil War Battle of South Mountain. The September 14th 1862 Battle of South Mountain took place primarily around the three major road crossings of South Mountain at Turner's Gap (National Pike), Fox's Gap (Sharpsburg Road), and Crampton's Gap (Burkittsville Road). With the small Confederate force entrenched behind stone walls, fences, farm buildings, and the rough mountain terrain, the advancing Union Army of the Potomac under General McClellan was forced to approach the mountain gaps across exposed roads and cultivated fields. It was the mountain landscape that gave the 5,000 Confederates under General D.H. Hill the advantage, enough to hold off the Union advance and allow Jackson to take the Union garrison at Harpers Ferry. At the end of the one-day battle the Confederates retreated from South Mountain to regroup at Sharpsburg, setting the stage for the larger Battle of Antietam on September 17th. Although technically a win for the North, it was a strategic victory for General Robert E. Lee.

United States Department of the Interior
National Park Service

National Register of Historic Places Continuation Sheet

South Mountain Battlefield[s] – September 14,
1862

Name of Property

Section G Page 12

Frederick and Washington Counties, Maryland

County and State

G. Geographical Data:

The geographical area covered by the Multiple Property Documentation Form “South Mountain Battlefield[s] – September 14, 1862” encompasses that part of the South Mountain Range in west-central Maryland over which the Battle of South Mountain took place on the day of September 14, 1862, including approach routes and staging areas. The boundary’s most northern extent ends at the modern South Mountain crossing of Interstate Route 70. The southern extent of the boundary ends below the Brownsville Pass to include the trail route through the pass on both the eastern and western slopes and the southern extent of the village of Brownsville. The west slope of South Mountain down to State Route 67 and including the towns of Brownsville and Boonsboro on the Washington County side defines the western boundary. The east slope of the mountain on the Frederick County side down to Mt. Tabor Road and extending east along the Old National Pike (Alt. Rt. 40) corridor as far as Middletown, and southward from Middletown along the Burkittsville Road (State Route 17) Broad Run Road/Catholic Church Road to Gapland Road, including Burkittsville to the Brownsville Pass Road forms the east boundary of the geographical area.

The extended general boundary is inclusive of Middletown and Boonsboro to include the “day-of” approach routes and staging areas of both the Union and Confederate forces. Specific districts to be included within this general boundary outline will be more closely defined by visual integrity and specific battle associations. Land included within the geographical area is currently owned by the State of Maryland Department of Natural Resources, South Mountain State Park, the National Park Service, and numerous private properties along the crest of South Mountain and on the eastern and western slopes. The area encompasses parts of both Frederick and Washington County, Maryland. District boundaries are defined by roads, topographic contour lines, natural drainages, as well as property lines of the State Park and other private lands.

United States Department of the Interior
National Park Service

National Register of Historic Places Continuation Sheet

South Mountain Battlefield[s] – September 14,
1862

Name of Property

Frederick and Washington Counties, Maryland

County and State

Section H Page 13

H. Summary Identification and Evaluation Methods:

At the request of South Mountain Battlefield State Park, Paula S. Reed and Associates (PRA, Inc.) conducted a field inventory of properties with an emphasis on historic properties located within the South Mountain Battlefield. The Civil War Battle took place on South Mountain between Middletown and Boonsboro, Maryland on September 14, 1862. The historic survey which occurred between September 2007 and January 2008 identified 397 resources, 139 of which were associated with or present during the battle. The Battlefield boundaries encompass all military activity directly related to battle action which took place on the day of the battle and also includes staging areas used on that day leading up to actual fighting. The battlefield covers both publicly owned lands as well as private property. South Mountain State Park owns and manages a large portion of the battlefield. The National Park Service also retains some of the battlefield including a swath of land covering the Appalachian Trail which runs north-south through the entire battlefield. The rest of the property is portioned into large farms, small "farmettes", and small-acreage lots with single-family homes.

PRA, Inc. researched previous survey work conducted on the battlefield to identify all known, related cultural resources in the area. Previous work included two archeological studies of the Wise Farm (Baker 2003) and (Petyk 2004). PRA, Inc. prepared a survey report of the South Mountain battlefield for Woodward-Clyde in May of 1998 (Woodward-Clyde 1998). Janet Davis (1992), Frederick County Historic Preservation Planner, conducted a survey of the Frederick County associated sites, available in the Frederick County Office of Preservation Planning. Al Preston of South Mountain State Park also provided important information about the battle and its related resources as well as information pertaining to land ownership.

PRA, Inc. surveyor Paige Phifer drove all public roads within the battlefield boundaries counting and describing cultural resources within visual distance of the public right-of-way. Property descriptions included such information as construction materials, style, architectural details, setting, size, and an estimated date of construction. Information recorded sometimes included sketch maps as well. The surveyor also photographed several individual properties and photographed a representative sample of the landscape in various parts of the battlefield.

The Historic Context associated with the South Mountain Battlefield relies specifically upon the events leading up to and on the day of the battle, September 14, 1862. But because the battle occurred on an already existing cultural landscape, the context also develops the history of the region that resulted in the agricultural and mountain landscape on which the battle took place. Primary sources consulted included county land and estate records, as well as soldier's accounts of the day of the battle and its aftermath. Secondary sources written on the Maryland Campaign and the South Mountain Battle provided the larger picture of the battle and troop movements.

United States Department of the Interior
National Park Service

National Register of Historic Places Continuation Sheet

South Mountain Battlefield[s] – September 14,
1862

Name of Property

Frederick and Washington Counties, Maryland

County and State

Section H Page 14

Dennis Frye's 1979 National Register draft documentation for the South Mountain Battlefield was also consulted.

Landscape, historic resources, and battle action determined the district property type for this Multiple Property Documentation. The Battle of South Mountain was fought in three separate but coordinated actions at Turner's Gap, Fox's Gap and Crampton's Gap. Historic resources tied to the battle are continuous from Turner's Gap at the north end of the battlefield to Fox's Gap in the middle; these resources therefore form a battlefield district. There is a break in battle-related resources from Fox's Gap to about three miles to the south. Battle-related historic resources clustered around Crampton's Gap therefore form a separate battlefield district. Future research may determine other smaller districts associated with the South Mountain Battle that would fit the property type of this MPDF.

Individual properties were determined to be contributing elements of the two districts based upon several factors including integrity. Integrity requirements were based upon knowledge of existing properties. The rural areas of Frederick and Washington Counties contain numerous small, pre-Civil War buildings however, few of them retain the integrity of setting of those contained within the South Mountain Battlefield. A few of these buildings have experienced an extreme amount of alteration to the point where their historic characteristics are no longer recognizable. Others have had less extensive modernization including new roofs and artificial siding. Those buildings with less extensive changes were considered to meet integrity requirements, especially those which still retained some or all of their associated outbuildings and surrounding farmland. The majority of contributing properties were small farms at the time of the Battle. Other contributing properties include large farms, taverns/inns, roads, fences, and sites of military action.

United States Department of the Interior
National Park Service

National Register of Historic Places Continuation Sheet

South Mountain Battlefield[s] – September 14,
1862

Name of Property

Frederick and Washington Counties, Maryland

County and State

Section I Page 15

I. Major Bibliographical References:

- Alexander, Ted. "Narrative of the Battle of South Mountain, September 14, 1862," Civil War Sites Advisory Commission Form, June, 1992.
- Baker, Joe. "A Gap in Time." Draft. IUP Archaeological Services, February, 2003.
- Civil War Sites Advisory Commission. Civil War Sites Study: South Mountain ABPP/NPS, 1996.
- Frederick County Survey Files, Janet Davis, Division of Planning, Winchester Hall, Frederick, MD.
- Dept. of Natural Resources, Maryland Forest, Park and Wildlife Service. "Battle of South Mountain: Prelude to Antietam." Tour brochure, n.d.
- Frye, Dennis E. National Register draft nomination, South Mountain Battlefields, 1986.
- _____. "Stonewall Attacks! The Siege of Harpers Ferry," *Blue & Gray Magazine*, Vol. 6, no. 1. (Aug. - Sept. 1987).
- Frye, Susan W. and Dennis E. Frye. "Maryland Heights Archeological and Historical Study." National Park Service, 1989.
- Hartwig, Scott D. "'My God! Be Careful' Morning Battle at Fox's Gap, September 14, 1862." *Civil War Regiments*, Mark A. Snell, ed. vol. 5, no. 3, 1997.
- Hill, Daniel Harvey. "The Battle of South Mountain or Boonsboro: Fighting for Time at Turner's and Fox's Gap." *Battles and Leaders of the Civil War*. Vol. II. New York, 1884-1887.
- Hoke, Jacob. *Historical Reminiscences of the War in and About Chambersburg*. Chambersburg, PA: M.A. Foltz, 1884.
- Jamieson, Perry D. *Death in September: The Maryland Campaign*. Fort Worth: Ryan Place Publishers, 1995.
- Luvaas, Jay and Harold W. Nelson, eds. *The U.S. Army War College Guide to the Battle of Antietam: The Maryland Campaign of 1862*. Carlisle, PA: South Mountain Press, 1987.
- Middletown Valley Historical Society. "The Reno Memorial." 1981, reprinted 1991.
- Murfin, James V. *The Gleam of Bayonets: The Battle of Antietam and the Maryland Campaign of 1862*. New York and London: Thomas Yoseloff, 1865.

United States Department of the Interior
National Park Service

National Register of Historic Places Continuation Sheet

South Mountain Battlefield[s] – September 14,
1862

Name of Property

Frederick and Washington Counties, Maryland

County and State

Section I Page 16

- Petyk, Richard. "A Phase I Archaeological Investigation for the Proposed Parking Lot Relocation at Fox Gap, Part of the South Mountain Battlefield, Washington County, Maryland." December, 2004.
- Preston, Al. "The Battle of South Mountain." *Battlefield Journal*, Vol. 1, Issue 2, August, 1997.
- Priest, John M. Before Antietam: The Battle for South Mountain. Shippensburg, PA: White Main Press, 1992.
- Reese, Timothy J. "Battles on South Mountain, September 14, 1862: Supplemental Guide to the Maryland State Park Service Self-Guided Tour Route." Burkittsville District Heritage Society, 1986.
- Roth, Dave, "The General's Tour of South Mountain." *Blue & Gray Magazine*, Dec-Jan, 1986-87.
- Schildt, John W. Drums Along the Antietam. Parsons, WV: McClain Printing Co., 1972.
- _____. The Ninth Corps at Antietam. Chewsville, MD: author, 1988.
- _____. Roads to Antietam. Chewsville, MD: Antietam Publications, 1985.
- Sears, Stephen W. "Fire on the Mountain," *Blue & Gray Magazine*, December-January, 1987.
- Sears, Stephen W. Landscape Turned Red: The Battle of Antietam. New Haven and New York: Tugnor and Fields, 1983.
- Stotemyer, Steven R. The Bivouacs of the Dead. Baltimore: Toomey Press, 1992.
- U.S. Army, "Maps of Frederick County, Maryland," 1861.
- United States War Department. The War of the Rebellion: A Compilation of the Official Records of the Union and Confederate Armies. Washington, DC: Gov't Printing Office, series 1, vol. 19, parts 1 and 2, 1880-1901.
- Woodward-Clyde. "South Mountain and Maryland Heights Battlefields: Historic Resources Survey." Gaithersburg, Maryland, May, 1998.
- Wren, Capt. James, Diary manuscript, Antietam National Battlefield Library.

Maps

Battles and Leaders of the Civil War, Vol II, p.568.

Bond, Isaac. Map of Frederick County, 1858.

United States Department of the Interior
National Park Service

National Register of Historic Places Continuation Sheet

South Mountain Battlefield[s] – September 14,
1862

Name of Property

Frederick and Washington Counties, Maryland

County and State

Section I Page 17

Engineers Maps, 1862, National Register draft nomination, South Mountain Battlefields F-4-17-A, B, C, 1986.

Sneden, Robert Knox. "Map of the position at Turner's Gap, South Mountain." 1862-1865. Library of Congress, Mss5: Sn237: 1 v. 3 p. 924 (Robert Knox Sneden Diary, Virginia Historical Society).

_____. "The Battle of Crampton's Gap: 5 miles south of Turner's Gap, South Mountain, Md. September 14th 1862." Library of Congress, Mss5: 7 Sn237:1 p. 237 (Robert Knox Sneden Diary, Virginia Historical Society).

U.S. Army Corps of Topographical Engineers. "South Mountain showing the positions of the forces of the United States and the enemy..." 1872. Library of Congress, G3844.B035W5 1872 .U5 CW 258. (this map is also in The Official Military Atlas of the Civil War, Plate 27, Gramercy Books, New York, 1983)

UNITED STATES DEPARTMENT OF THE INTERIOR
NATIONAL PARK SERVICE

NATIONAL REGISTER OF HISTORIC PLACES
EVALUATION/RETURN SHEET

REQUESTED ACTION: COVER DOCUMENTATION

MULTIPLE South Mountain Battlefields--September 14, 1862, MPS
NAME:

STATE & COUNTY: MARYLAND, Frederick County

DATE RECEIVED: 07/12/10 DATE OF PENDING LIST:
DATE OF 16TH DAY: DATE OF 45TH DAY: 08/26/10
DATE OF WEEKLY LIST:

REFERENCE NUMBER: 64501079

REASONS FOR REVIEW:

APPEAL:	N	DATA PROBLEM:	N	LANDSCAPE:	N	LESS THAN 50 YEARS:	N ^N
OTHER:	N	PDIL:	N	PERIOD:	N	PROGRAM UNAPPROVED:	N
REQUEST:	Y	SAMPLE:	N	SLR DRAFT:	N	NATIONAL:	N
NEW MPS:	Y						

COMMENT WAIVER: N

☒ ACCEPT ☐ RETURN ☐ REJECT 8/26/2010 DATE

ABSTRACT/SUMMARY COMMENTS:

RECOM./CRITERIA Accept Cover

REVIEWER Patrick Andrus DISCIPLINE Historian

Phone _____ Date 8/26/2010

DOCUMENTATION see attached comments Y/N see attached SLR Y/N

If a nomination is returned to the nominating authority, the nomination is no longer under consideration by the National Park Service.

ROUSH-OSWALD
5930 Moser Road
Boonsboro, MD 21713

30 December 2009

TO: HDC Chairman
c/o Stephen T. Goodrich, Chief Planner
Washington County Historic District Commission
Washington County Administrative Annex
80 West Baltimore Street
Hagerstown, MD 21740-6003

RE: SOUTH MOUNTAIN BATLEFIELDS -TURNER'S GAP AND FOX'S GAP
NATIONAL REGISTER NOMINATION

1983
We received your letter regarding our property (Parcel: 07802006400001 -Account 2206017894 and Parcel 07801000500000 --Account: 2206032850) being considered for nomination to the National Register of Historic Places.
We object to and do not want our properties nominated or placed on this historical list of properties.

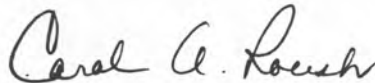
At this time, we are unable to attend the meeting on January 6 at 7:00pm. Please inform us of the intentions of your commission and the outcome of this meeting.

Thank you for removing our properties from this nomination process.

Sincerely,



Roy M. Oswald



Carol A. Roush

Cc: National Register Administrator
Maryland Historical Trust
100 Community Place
Crownsville, MD 21032



WASHINGTON COUNTY PLANNING COMMISSION

Washington County Administrative Annex
80 West Baltimore Street
Hagerstown, Maryland 21740-6003
Telephone: 240-313-2430
FAX: 240-313-2431
Deaf and Hard of Hearing call 7-1-1 for Maryland Relay

March 19, 2010

Dear Property owner:

You are the owner of record of property that has been proposed to be included within the boundaries of the South Mountain Battlefields National Register District. The Washington County Commissioners want to know if you want to be included in this designation or not. Property owners were mailed two (2) previous letters advising of public meetings where comments would be received and considered prior to the County Commissioners making a decision to support or not support the application. There were very few responses and we are making this final effort to determine local opinion.

Information on the Effects of Listing and the Criteria used is enclosed. Please notice that it includes contact information for the Maryland Historical Trust if you have questions or need information. Additional information is also available from the National Register website located at <http://www.nps.gov/history/nr/faq.htm>. **National Register listing does not limit property rights.**

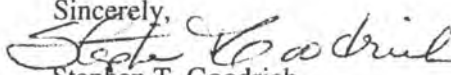
Please mark the appropriate choice in items 1 & 2 below indicating whether you would object to having your property included in the South Mountain Battlefields National Register district and your position on the application.

1. ☐ **I do not want my property** included in the boundary of the South Mountain Battlefields National Register district.

☐ **I want my property** included in the boundary of the South Mountain Battlefields National Register district.
2. ☐ **I support** the listing of the South Mountain Battlefields in the National Register of Historic Places.

☐ **I do not support** the listing of the South Mountain Battlefields in the National Register of Historic Places.

Please return this letter, marked with your choices, at your earliest convenience in the stamped envelope provided. Thank you for taking the time to provide us with your opinion.

Sincerely,

Stephen T. Goodrich
Chief Planner



SOUTH MOUNTAIN BATTLEFIELD NATIONAL REGISTER NOMINATION RESPONSE MATRIX

OWNERS NAME		PARCEL ID	PROPERTY INCLUDED	SUPPORT NOMINATION
TURNER'S & FOX'S GAPS 33 OWNERS 41 PROPERTIES	BRIGGLES GEORGE V & SHARON	07420004800000		
	BUCHANAN HUGH D & BONITA	07420003300000	Y	Y
	CENTRAL MD HERITAGE LEAGUE INC	07420003000003	Y	Y
	CHARLES CAROL K & GEORGE TOMPKINS	07419001000006	Y	Y
	COLLISON ARTHUR D III & STEPHANIE	07420012700000	N	N
	CROOKSHANK DEBBIE ET AL	07414001200000	N	N
	DELLINGER ROBERT M & BRENDA L	07419001000004	N	N
	DONINI TONY E & SAMANTHIA A	07420001300000		
	DORSEY SOUTH MOUNTAIN PROPERTY	07420001400000	Y	Y
	GREENE HAZEL A ET AL TRUSTEES	07419001000003		
	HANGER WILLIAM L JR &	07802004700000		
	HANGER WILLIAM L JR &	07420013400002	N	Y
	HARKLEROAD ARTHUR H	07802001700000		
	HARRIS CHRISTOPHER L & KAREN M	07419001000002		
	HEANEY MARK E & DOROTHY SPILLANE	07420001100000	N	N
	HENLINE CHARLES EDWARD JR & DAWN M	07420013000000	N	Y
	HEON LOUIS GEORGE JR & GEORGE LOUI	07801008400000	Y	Y
	HOCKMAN J GREGORY	07808003300000	Y	Y
	HOCKMAN J GREGORY	07801007000000	Y	Y
	HOLDWAY JOHN B & WILMA J	07419001000007		
	HUGHES LONNIE W ET AL	07802000700000	N	N
	KRENSKY KAREN	07419001000001		
	LEWIS KATHRYN K	07808003400000	Y	Y
	MERHI CARLO M & SHANNA M	07419001000005	N	Y
	MOWL RICHARD H & DEBRA J	07419001000013		
	NEAL WILLIAM E & EDEAN C	07419016000001		
	OSWALD ROY M	07801006400002		
	OSWALD ROY M	07802006400001		
	OSWALD ROY M	07801000500002		
	OSWALD ROY M	07801000500000		
	RABON HOWELL E &	07420002300000	Y	Y
	RHODES KATHLEEN E	078020007A001		
	ROSENBERG ALAN M ET AL	07420005200000		
	ROUSH BONNIE L &	07802001600003	N	Y
	STANLEY PATSY L	07408013800000	N	N
	THORNWALL GREGORY C & OLGA R	07419002200000	N	Y
	VELZIS VINCENT J JR TRUSTEE ET AL	07419008700000	R	R
	VELZIS VINCENT J JR TRUSTEE ET AL	074190087A001	R	R
	VELZIS VINCENT J JR TRUSTEE ET AL	074190087A002	R	R
	VELZIS VINCENT J JR TRUSTEE ET AL	074190087A003		
	WEBBER GAIL A	07420013300001		

TOTAL

9Y,11N,3R
23 OUT OF 41

14Y,6N,3R

**APPENDIX VI:
MARYLAND HISTORICAL TRUST
CERTIFIED LOCAL GOVERNMENT
NATIONAL REGISTER RECOMMENDATION FORM**

Property Name South Mountain Battlefields (Crampton's Gap, Turner's & Fox's Gaps)
Location Vicinity of US Alt 40, Reno Monument Rd. & Gapland Rd. crossing
South Mountain
County Washington and Frederick Counties
CLG Name Washington County, MD

HISTORIC PRESERVATION COMMISSION RECOMMENDATION

☒ Nomination recommended ☐ Nomination not recommended

Please check the applicable National Register criteria and/or considerations (exceptions) used in decision:

criteria: ☒ A ☐ B ☐ C ☐ D

considerations: ☐ A ☐ B ☐ C ☐ D ☐ E ☐ F ☐ G

Justification of decision: (use continuation sheet if necessary)

South Mountain Battlefield is recommended for listing in the National Register of Historic Places due to its high degree of integrity allowing it to still display its association with events, the Battle of South Mountain and subsequent Battle at Antietam, that have made significant contributions to patterns of national history.

Christopher D. Horst / sly Christopher D. Horst, Chairman 1/6/10
signature of commission chairman date

Washington County, MD Historic District Commission
name of commission

CHIEF ELECTED OFFICIAL RECOMMENDATION - PENDING

☐ I concur with the opinion of the historic preservation review commission.
☐ I do not concur with the opinion of the historic preservation review commission.
(Please justify disagreement on a separate sheet.)

signature of chief elected official date

title

**MARYLAND HISTORICAL TRUST
CERTIFIED LOCAL GOVERNMENT/NATIONAL REGISTER
RECOMMENDATION FORM**

Property Name: South Mountain Battlefields Multiple Property Nomination (F-4-017 A, B, & C)
Location: South Mountain vicinity, Frederick County, MD
CLG Name: Frederick County, Maryland

HISTORIC PRESERVATION COMMISSION RECOMMENDATION

 X Nomination recommended Nomination not recommended

Please check the applicable National Register criteria and/or considerations (exceptions) used in decision:

Criteria: X A B C D

Considerations: A B C D E F G

Justification of decision: (Use continuation sheet if necessary)

This nomination makes an appropriately strong case for the eligibility of the battlefield area. Its successful listing, if achieved, fills a gap in the recognition of Maryland's Civil War Battlefields. The subject area is large and includes many properties that are part of the State-owned South Mountain Battlefield and some privately owned properties that are under conservation, historic preservation, and land preservation easements. The Battlefield as a whole is a strong contributing element in the Heart of the Civil War State Heritage Area and The Journey Through Hallowed Ground National Heritage Area. The Civil War is a profoundly important event in the history of the nation, and this battlefield clearly is eligible under Criterion A.

Criterion D regarding properties with the potential for archeological information important in history or prehistory should also be considered for the nominated area. Each of the historic districts, by definition of the property category, contains the likelihood of archeological sites with potential for additional information about the events that occurred within its boundaries.

The documentation is detailed, thorough, and complete. The history of the battle lends itself to the two nomination format under the general Multi-Property heading and gives a clearer understanding of events than would be possible with a single nomination for all three principal locations.

The photography is as varied as the different action sites in the Battle and shows the key sites and the character of the landscape.



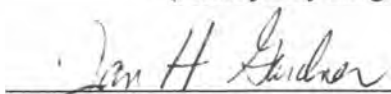
Signature of commission chairman

Frederick County Historic Preservation Commission
Name of commission

01/06/10
date

CHIEF ELECTED OFFICIAL RECOMMENDATION

 X I/We concur with the opinion of the Historic Preservation Review Commission.
 I/We do not concur with the opinion of the Historic Preservation Review Commission.
(Please justify disagreement on a separate sheet.)



Signature of Board President

Board of County Commissioners of Frederick County, Maryland
Title

1/12/10
date

From Arthur D Collison III
And Stephanie Collison
6153 Moser Rd
Boonsboro Md.21713
Parcel 07420012700000
Account 2206019455

We Do Not want our property on the National Register .
We just want to be left alone. This is our yard and home.

Again this may be a nice opportunity for others but we respectfully
want to decline .

We Do Not want our property on this list..

3/16/2010
Stephanie Collison



WASHINGTON COUNTY PLANNING COMMISSION

Washington County Administrative Annex
80 West Baltimore Street
Hagerstown, Maryland 21740-6003
Telephone: 240-313-2430
FAX: 240-313-2431
Deaf and Hard of Hearing call: 7-1-1 for Maryland Relay

May 26, 2010

Peter Kurtze, Administrator
Evaluation and Registration
Maryland Historical Trust
100 Community Place
Crownsville, MD 21032

RE: SOUTH MOUNTAIN BATTLEFIELDS NATIONAL REGISTER NOMINATION

Dear Mr. Kurtze:

I have previously provided to you a National Register Recommendation Form indicating the Washington County, MD Historic District Commission's favorable recommendation of the proposed listing of the South Mountain Battlefields in the National Register of Historic Places. That form also noted that the Washington County Commissioner's recommendation was still pending. **This letter will inform you that the Board of County Commissioners has concluded its review of the proposed listing and has declined to make a recommendation in favor of or in opposition to the proposed listing.**

Prior to the final discussion that lead to the Board's decision to decline making a recommendation, staff was directed to poll all Washington County private property owners within the proposed boundary to determine their support or opposition to inclusion of their property in the district. A sample of the survey letter and a chart detailing the results are enclosed for your information. As you can see, 14 property owners out of the total of 68 and the 37 that responded indicated that they did not want their parcels included in the district.

Although the Board was well informed of the fact that private property owners rights would not change if the listing is approved, the Commissioners were unwilling to make a formal recommendation due to the inclusion of private property owners who wished not to be included. There were remarks during the discussion that the documentation provided in support of the application was thorough and very convincing of the importance of the battlefield sites to the patterns of local and national history.



Letter to Peter Kurtze
May 26, 2010
Page 2

The opportunity to participate in a local review of National Register applications is very much appreciated. If I can provide any further information on the local discussion of this one, please let me know.

Sincerely

A handwritten signature in black ink, appearing to read "Stephen T. Goodrich". The signature is fluid and cursive, with the first name "Stephen" and last name "Goodrich" clearly distinguishable.

Stephen T. Goodrich
Chief Planner

Enclosures

STG/me

Cc: Dan Spedden, South Mountain Recreation Area (with enclosures)

Michael Thompson, Planning Director (via e/mail without enclosures)



*Maryland Department of Planning
Maryland Historical Trust*

*Martin O'Malley
Governor*

*Anthony G. Brown
Lt. Governor*

*Richard Eberhart Hall
Secretary*

*Matthew J. Power
Deputy Secretary*

July 9, 2010

Mr. J. Paul Loether, Chief
National Register of Historic Places
National Park Service
1201 I (eye) St., NW
Mail Stop 2280
Washington, DC 20005



RE: South Mountain Battlefields MPS
Crampton's Gap Historic District
Turner's and Fox's Gaps Historic District

Dear Mr. Loether:

Enclosed is documentation for nominating the above-referenced properties in Frederick and Washington Counties, Maryland to the National Register of Historic Places. The state review board concurs in my recommendation for listing. The nominations have been reviewed by Frederick and Washington Counties, as participants in the Certified Local Government program. The Frederick County Commissioners and Historic Preservation Commission, and the Washington County Historic District Commission, all made positive recommendations; the Washington County Commissioners chose to make no recommendation. A majority of property owners in the districts have not objected to listing; three (3) letters of objection were received by our office, and copies are enclosed. Please note that although some of the enclosed photographs are more than two years old, they nevertheless accurately represent the current appearance of the resources. Should you have questions in this matter, please contact Peter Kurtze at (410) 514-7649.

Sincerely,

J. Rodney Little
Director-State Historic
Preservation Officer

JRL/jmg

cc: State Clearinghouse

#MD20080417 - 0363 - Crampton's Gap HD

#MD20080417 - 0362 - Turner's and Fox's Gaps HD

J. Rodney Little to J. Paul Loether
July 9, 2010

Page two

Enclosures: 3 NR forms including continuation sheets, etc.
4 USGS maps
27 - 5x7 b/w prints

Correspondence:

Goodrich to Kurtze, 05/26/2010
CLG Recommendation Form, Washington County, 01/06/2010
CLG Recommendation Form, Frederick County, 01/12/2010
Oswald and Roush to HDC Chairman [cc: MD SHPO], 12/30/2009
Hughes to MD SHPO, 01/11/2010
Collison to MD SHPO, 03/16/2010


To: National Register Administrator
Maryland Historic Trust
100 Community Place
Crownsville, MD 21032

RE: Historical Register Property Listing


To Whom It May Concern:

I, Lonnie Hughes, do hereby request that you remove the below listed property from the nomination of the registration of National Historic Properties. Please inform me of your decision as soon as possible.

Sincerely,



Lonnie Hughes
5905 Moser Road
Boonsboro, MD 21713
Parcel: 07802000700000
Account: 2206004148

X 
Notary

Date: Jan 11, 2010

My Commission Expires: OCT 28, 2013