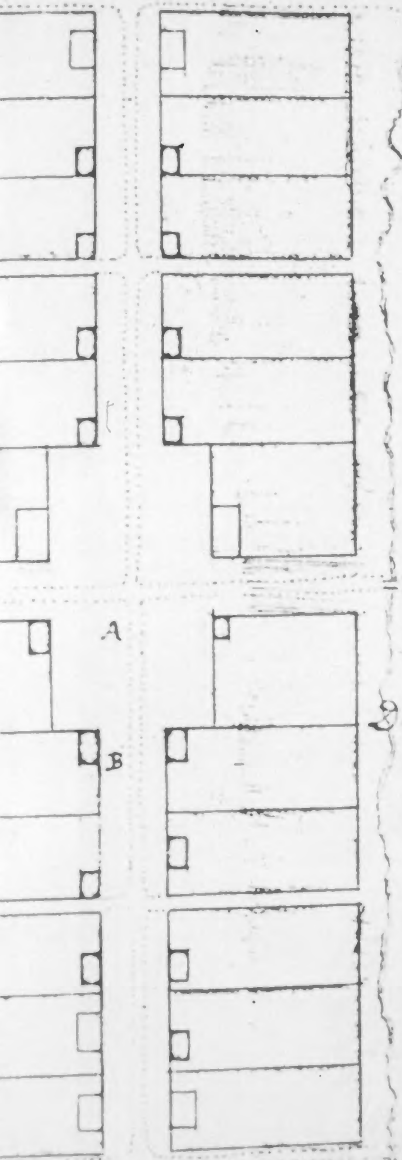


...hill, Dohus Parish, in Houn County, der Provinz
 Carolina, in Nord-America unter dem 36^{ten} Nord Latet,
 5^{ten} West von Philadelphia ist ist 80 q^l West von London gelegen.

Mag. OAK. BEBATA



Erklärung

1. A ist ein Square von 2500 fuß lang 100 fuß
 breit also 10000 fuß lang
2. B ist ein Haupt Gasse ist 60 fuß breit
3. C ist ein Gasse ist 20 fuß lang
4. D ist ein Stück von der Front Straße ist mit
 100 fuß lang und 20 fuß breit
5. Jedes dieser Stücke ist 60 fuß lang und 20 fuß
 breit also ist jedes ein Quadrat
 von 1200 fuß lang
6. Dieses Stück ist ein Stück von der Front Straße
 ist 60 fuß lang und 20 fuß breit
7. D ist ein Stück von der Front Straße ist mit
 100 fuß lang und 20 fuß breit

ist das von 800 Eng. Suppen (16 Engl. Zoll breit 8 fuß lang)

1. 1759 Reater Plat Map Bethania showing
First leases in Town
2. Forsyth Co., N. Carolina
3. Ed Davis
4. January 2000
5. Negative NPS-SERO
6. View of historic plat of Bethania
residential area - 1759.
7. Photo 1

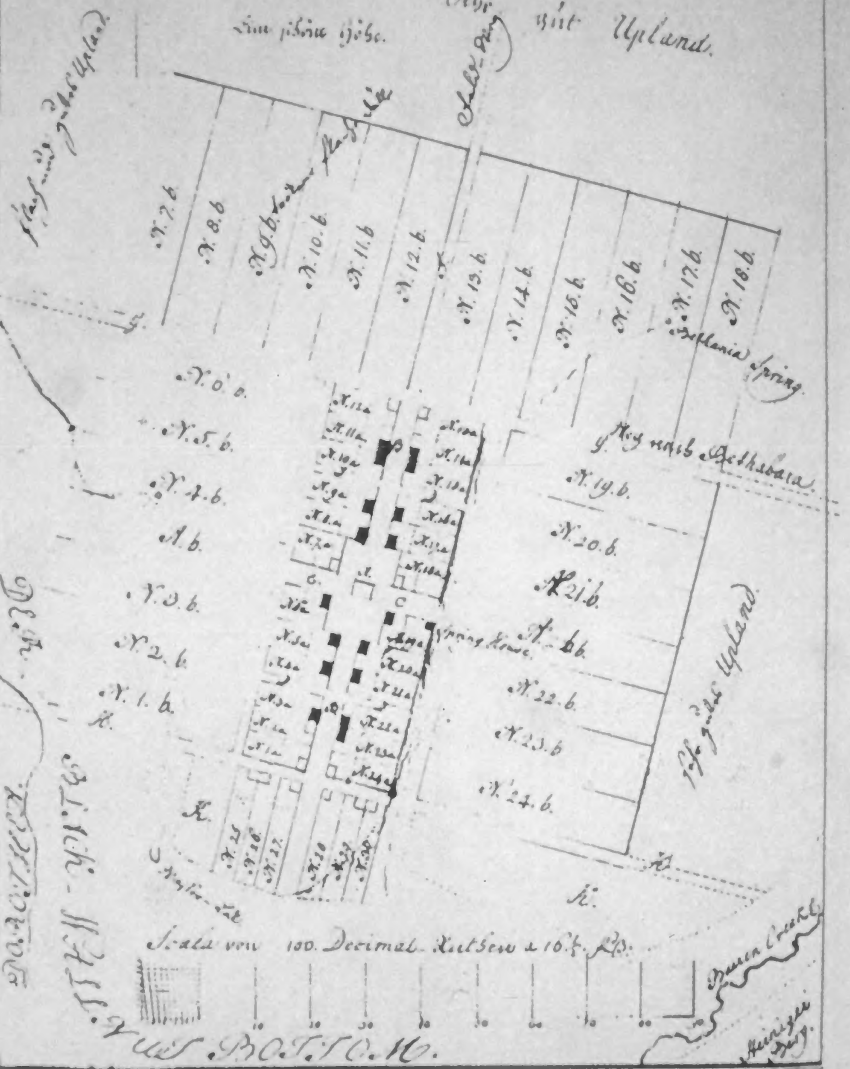
Magnum & Sub Upland

Sim pibna Hibe.

Sehr gut Upland.

Chelyng

W.L. ...
D.L. ...
L. ...



Explicatio.

Beethana ist ein ...
Herrn ...
Herrn ...

1. Reuter Plat Map of Bethania
2. Forsyth Co, N. Carolina
3. Ed Davis
4. January 2000
5. Negative NPS-SERO
6. View of historic plat map (mid 1760's) showing residential, garden, and upland farm lots.
7. Photo Z



1. Aerial view of Bethania
2. Forsyth Co., N. Carolina
3. Ed Davis
4. January 2000
5. Negative NAB-SERO
6. Aerial view - looking Northwest - of residential area, garden & farm lots, God's Acre (Cemetery) and roads.
7. Photo 3



1. Mat Rutner - Sides House, Kethania
5500 main st. Building No. 1.
2. Forsyth Co, N. Carolina
3. M. Earres
4. July 1996
5. Negative - NFB, SEFD
6. Front view of Mat Rutner - Sides
house, looking west.
7. Photo #



1. Charles Griffith House, Bethunia
5506 Main Street Building No. 2
2. Forsyth Co., N. Carolina
3. M. Barnes
4. July 1996
5. Negative - NFS, SE 60
6. Front View of Charles Griffith
House, looking west
7. Photo 5



1. Dr. Edward F. Strickland House, 5512
Main Street, Bethania Building No. 4
2. Family Co. Microfilm
3. M. R. R. 103
4. July 1996
5. Negative NPS-SERO
6. Front view of Dr. Edward F. Strickland
House, looking west
7. Photo 6



1. Shore-Lehman House, 5524 Main Street,
Bethesda - Building No. 5
2. Forsyth Co., N. Carolina
3. N. Carolina
4. July 1996
5. Negative NPE-~~6~~ERO
6. Front view of Shore-Lehman House
looking west
7. Photo 7



1. Shore-Lehman House - 5524 Main Street Bldg 5
and two associated structures: Well House
(structure ST-6) and Garage (structure ST 7)

2. Forsyth Co. No Carolina

3. M. Earles

4. July 1996

5. Negative NPS SERD

6. Shore-Lehman House & 2 associated
structure - view is to the north west.

7. Photo 8



1. Bethania Cabinet Shop, 5530 Main St -
Bldg 6, Bethania noncontributing Building

2. Forsyth Co., N. Carolina

3. M. Barnes

4. July 1996

5. Negative NPS-SERO

6. Bethania Cabinet Shop - view is to the
west.

7. Photo 9



1. William Stoltz House 5536 Main Street
(Bldg -) Bethania

2. Forsyth Co, N. Carolina

3. M. Barnes

4. July, 1996

5. Negative - ISFS - SERO

6. William Stoltz House Front View
looking west

7. Photo 10



1. RANKE-WILSON STONE SMOKEHOUSE (Structure ST-11), Behind William Stoltz House (Bldg 7) Bethenia
2. Forsyth Co. N. Carolina
3. M. Barnes
4. July 1996
5. Negative - NPS - SERO
6. Stone 18th century Smokehouse
rear view looking east
7. Photo 11



1. William Stoltz House 5536 Mainstreet
(Bldg 7) and two associated structures
(55-12 Garage) and (55-13 Barn) Bethania

2. Forsyth Co. N. Carolina

3. M. Barnes

4. July 1996

5. Negative - NPS - SE RO

6. William Stoltz House & 2 associated
structures - view is to the west

7. photo 12



1. Jacob Loesch House - 5544 Main Street
(Edg 8), Bettrania

2. Forsyth Co., N. Carolina

3. M. Barnes

4. July 1996

5. Negative - NPS - SERO

6. View of front of Loesch House
looking west

7. Photo 13



1. Ed Oehman House - 5550 Main Street, (Bldg. 9)
Bethania
2. Forsyth Co., N. Carolina
3. M. Earnes
4. July 1946
5. Negative - NPS-SERO
6. View of front of House, looking west
7. Photo 14.



1. Rufus Truman House, 5556 Main Street
(Pkg 10) Bethania.
2. Forsyth Co, N. Carolina
3. Mr. Barnes
4. July 1976
5. Negative NPS-SEED
6. View of Front of house, looking west.
7. Photo 15



1. DR. Strickland's Office, 5564 Main St.
(Bldg 11) Bethania
2. Forsyth Co. No Carolina
3. M. Barnes
4. July 1996
5. Negative NPS-SER 0
6. View of front of house, looking west
7. Photo 16



1. Hauser - Strupp House - 5570 Main Street
(Bldg. 12), Bethania
2. Forsyth Co, N. Carolina
3. M. Burnes
4. July 1996
5. Negative - NPS SERO
6. View of front of house, looking west
7. Photo 17



1. John Christian Loesch House, 5576
Main St. (Bldg 15). Bethania
So. Forsyth Co., N. Carolina
3. M. Earnes
4. July 1996
5. Negative NPS-SERA
6. View of front of house, looking west
7. Photo 18



Stocks

1. House 5620 main St, Bethania (Bldg 16)
2. Forsyth Co., N. Carolina
3. Mr. Barres
4. July 1996
5. Negative NPS-SERO
6. Front view of house at 5620 Main St.
looking ^{west} = Stocks House
7. Photo 19.



1. Eula Wolff House, (Bldg. 22)
5505 Main Street
2. Forsyth Co., N. Carolina
3. M. Barnes
4. July 1996
5. Negative NPS, SERO
6. Side view of house, looking north
7. Photo 20

100-50661-1040-113-111



1. Ed Butner House (Bldg 23) 5511 Main St.
2. Forsyth Co., N. Carolina
3. M. Barnes
4. July 1996
5. Negative NPS, SERO
6. View of west & north sides of building - looking southeast
7. Photo 21



1. Abraham Transou House (Bldg 24)
5519 Main Street

2. Forsyth Co., N. Carolina

3. M. Barnes

4. July 1996

5. Negative - NPS, SERO

6. View of North & west sides of Bldg 24,
View is to the southeast. Also visible
is structure 32 at back of lot.

7. Photo 22



1. Solomon Trausau House (Bldg 25)
2. Forsyth Co. N. Carolina
3. M. Barnes
4. July 1996
5. Negative - NPS, SERO
6. View of Front of house looking east
7. Photo 23

1-10-96 10:00 AM 1000 1113 1114





1. Moravian Church Parsonage (Bldg. 27)

2. Forsyth Co, N. Carolina

3. M. Barnes

4. July 1946

5. Negative NPS, SERO

6. Front (north) and side (west) view

7. Photo 25



1. Spear House (Bldg 25)

5537 Main Street

2. Forsyth Co, N. Carolina

3. M. Barnes

4. July 1946

6. Negative - NPS, SERO

6. Front view of house

7. Photo 26



1. God's Acre Bethania Cemetery
2. Forsyth Co, N. Carolina
3. M. Barnes
4. January 2000
5. Negative - NPS, SE RO
6. General View of Cemetery - looking east.
7. Photo 27

2000 12/08 11 32



1. Bethania Mowevian Church
(Bldg 29)

2. Forsyth Co, N. Carolina

3. M. Barnes

4. July 1996

5. View of church looking north

6. Photo 28

1-11-1996 11:13 AM



1. Bethania Moravian Church (Blq 29)
2. Forsyth Co., N. Carolina
3. M. Barnes
4. July 1946
5. Negative - NPS, SERO
6. Interior view of ~~the~~ Church
7. Photo 29



1. Henry Stoltz House (Bldg. 30)

5555 Main St.

2. Forsyth Co., N. Carolina

3. M. Barnes

4. July 1996

5. Negative - NPS, SERO

6. View is to the southeast showing west (front) and north sides of building

7. Photo 30



1. Non contributing Bldg (Bldg 31)

5565 Main St.

2. Forsyth Co, N. Carolina

3. M. Barnes

4. July 1946

5. Negative NPS, SERO

6. Front view of building looking
Southeast

7. Photo 31

APR 19 11 13 AM '46



1. Hauser - Reich - Butner House
(Bldg 32) 5575 Main St.

2. Forsyth Co., N. Carolina

3. M. Barnes

4. July 1996

5. Negative - NPS, SERO

6. View of front (west) side and
north side of building. View is to the
southeast.

7. Photo 32

FILED 2006 OCT 31 11 11 AM '06



1. Hauser - Grabs - Conrad House (Bldg 36)
5625 Main Street
2. Forsyth Co., N. Carolina
3. M. Barnes
4. July 1996
5. Negative - NPS, SERO
6. Front View of house looking southeast
7. Photo 33

1996 07 01 10:00 AM



1. Professor J. W. Daniel House, 5655 Main Street, Bethania (Bldg 401)
2. Forsyth Co., N. Carolina
3. M. Barnes
4. July 1996
5. Negative - NPS - SERO
6. Front View of Professor J. W. Daniel House, looking east
7. Photo 34



1. Old School house (Bldg #)
2. Forsyth Co, N. Carolina
3. M. Barnes
4. July 1946
5. Negative - NPS, SERO
6. Looking west at front of building.
7. Photo 35



1. Seidel Lane - Bethania (Building 45 - noncontributing; ST-50 - noncontributing, Building 46 - noncontributing)
2. Forsyth Co., N. Carolina
3. M. Barnes
4. Jan. 2000
5. Negative - NPS, SERO
6. Looking north at Buildings 45 & 46 and ST50 (Garage) on west side of Seidel Lane.
7. Photo 36



1. Noncontributing buildings 57 and 58. Both mobile homes
2. Forsyth Co., N. Carolina
3. M. Barnes
4. July 1996
5. Negative - NPS, SERO
6. View of front of buildings looking north.
7. Photo 37



1. AME Zion church graveyard
(SE-2)
2. Forsyth Co., N. Carolina
3. M. Barnes
4. July 1996
5. Negative - NPS-SEAO
6. Overview of cemetery looking
north.
7. Photo 38



1. AME Zion church - non-contributing
(Bldg 63)
2. Forsyth Co, N. Carolina
3. M. Barnes
4. July 1996
5. Negative - NPS, SERO
6. View of front of church -
looking south
7. Photo 39



1. Charlie's GARAGE, Bethania Road
North Side (Bldg 18)

2. Forsyth County, N. Carolina

3. M. Barnes

4. July 1996

5. Negative - NPS, SERO

6. Front View of Building looking
north.

7. Photo 40




1. Chamberlayne Milling (Fitzgerald) Road
North Side (Bldg 74)
2. Forsyth Co, N. Carolina
3. M. Barnes
4. July 1996
5. Negative - NPS, SERO
6. Front view of Bldg looking north
7. Photo 41



1. Lo each lane (55-82)
2. Forsyth Co, N. Carolina
3. M. Barnes
4. July 1996
5. Negative - NPS, SEAD
6. View of horsech lane looking west.
7. Photo 42



1. Bethunia - Bethabara Road (ST-32)
2. Forsyth Co, N. Carolina
3. M. Barnes
4. July 1996
5. Negative - NPS, SERO
6. View of Bethunia - Bethabara Road on northeast side of town where road curves in front of AME church.
7. Photo 43.



1. Bethania Grist Mill (SE-6)
2. Forsyth Co, N. Carolina
3. M. Barnes
- 4 July 1986
5. Negative - NPS, SERO
6. Overview of area of Bethania Grist Mill site - unexcavated.
7. Photo ~~144~~



1. Bethania SI-7 Muddy Creek
2. ~~Bethania~~ Forsyth Co., N. Carolina
3. M. Barnes
4. Jan. 2000
5. Negative - NPS, SERO
6. Overview of Black Walnut Bottom of Muddy Creek floodplain - looking south from Hoesch lane. The area is west residential area ST 91 & ST 92 in foreground
7. Photo 45



N. 91. 9. 319

46. BETHANIA HISTORIC DISTRICT
FORESYTH COUNTY, NC.

Bethania Grist Mill: view of mill ruin at inside wall,
(entry # SI-6(a)).



47. Bethania Historic District
Forsyth County, NC,
Bethania just mill: view of timber dam sill detail, (entry #
SI-6(b)).

N. 11. 1. 218



47

N. 91. 9, 198

Bottom Lots (SI-5)


Forsyth Co., N.C.

Mottartley / Martha Boxley

1990

negative - N.C. Division of Archives and History

View of southern Bottom Lots, from N.C. 65 bridge
crossing Muddy Creek, to the north



Tavern Archaeological Site

Main St. at Loesch Ln.

Bethonia, Forsyth Co., N.C.

6/93, M.D. Hartley

Old Sulem, Inc., Winston-Salem, N.C.

#48

Bethonia Historic District



48

W. 2001 1. 503

Bottom Lots (SI-5)

Forsyth Co., N.C.

Claudia Brown

1/01

negative - N.C. Division of Archives & History

Bottom Lot on W side of Bethenia Rd.,

opposite Queens Grant Rd, to the W



11/9/91, 201

Bottom Lots (SI-5)

Forsyth Co. N.C.

Mott Hartley / Martha Boxley

1990

map. - N.C. Division of Archives and History

Bottom Lots from Bethania Rd. to the 5



30

N. 91.9. 200

Bottom Lot Barn (St - 86)

Forsyth Co., N.C.

MO HAFTLEY / Martha Barley

1990

meas. NC Division of Archives and History

Barn in bottom lot of S side of

Bethania Rd., to the S.



51

N. 91, 9, 177

Historic Road System (ST-82)

Forsyth Co., N.C.

Mo Hartley / Martha Boxley

1990

Meigs, N.C. Division of Archives and History

View of Main St., from Rufus Transon House
to N.



52

N 91, 9 182

Orchard Lot Barn (ST-83)

Forsyth Co., N. C.

Mo Hartley / Martha Boxley

1990

neg. - NC Division of Archives & History

Orchard Lot Barn, To the NE



53

Orchard Lots (SI-3)

Forsyth Co., N.C.

Mo Hartley / Martha Boxley

1990

map - N.C. Division of Archives and History

Orchard Lots from Swain House lot (46),

To SW



54

8,2001.1.500

Orchard Lots (SI-3)

Forsyth Co., NC

Claudia Brown

1/01

neg. - NC Division of Archives and History

View of Orchard Lots from lot of house (45),


to N



55

N. 2601. 1. 498

Historic Road (SF 82) System Back Lane
Forsyth Co., N.C.
Claudia Brown

1/01
neg. - N.C. Division of Archives and History
View of Back Lane, to the S  former
Schoolhouse (44) is in right part
background >



56

2002.1.431

Historic Road System (St-82): Loesch Lane

Forsyth Co., N.C.

Claudia Brown

1/01

neg. - N.C. Division of Archives + History

View of Loesch Lane to W, from junction

w/ Backlane



57

N. 20017.494

(ST-82)

Historic Road System: Loesch Lane

Forsyth County, N.C.

Claudia Brown

1/01

neg. NC Division of Archives and History
view of Loesch Lane to E, from vicinity
of house (60)



58

N. 2001, 1, 501

Upland Fields (SI-4)

Forsyth Co., N.C.

Claudia Brown

1/01

neg. N.C. Div. of Archives & History

View of upland fields from near NE
corner of God's Acre, to SW



59

N. 91. 9. 161

A.M.E. Zion Church Graveyard (SI-2)

Forsyth County, N.C.

Mo Hartley

1990

neg. - NC Division of Archives and History

View of grave yard from Bethania - Rural
Hall Rd., to NE



60

N. 2001. 1490

Town Lot Drive: Bethany Square Sub-Division

Forsyth Co., N.C.

Claudia Brown

1/01

neg. NE Div of Archives & History

view of W side of town lot Dr., to SW



Bethania Grist Mill (SI-6(d))

Forsyth Co., N.C.

Mo Hartley

1990

neg.: N.C. Division of Archives & History

View of Mill pond bottom, from near

Long Creek Clubhouse, to NE



b2

2091.9.227

Muddy Creek (SI-7)

Forsyth Co. N.C.

Mo Hartley

1990

neg. - NC Division of Archives & History

View of Muddy Creek from below

Bethania Grist Mill dam feature,

to W



Y. Polymers Monomers Amendments and Structure in the World
of the Future of the World
of the Future of the World



M. Bethania Historic District Amendment and Boundary Increase,
Forsyth County, NC.

HISTORIC ROAD SYSTEM: View of the BACKLANE (GUTHRIE ST - 33(B)).