




NATIONAL REGISTER OF HISTORIC PLACES
PROPERTY PHOTOGRAPH FORM

(Type all entries - attach to or enclose with photograph)

STATE Kansas	
COUNTY Wilson	
FOR NPS USE ONLY	
ENTRY NUMBER	DATE
	AUG 28 1974

SEE INSTRUCTIONS

1. NAME			
COMMON: Norman No. 1 Site			
AND/OR HISTORIC:			
2. LOCATION			
STREET AND NUMBER: East Mill Street			
CITY OR TOWN: Neodesha			
STATE: Kansas 66757	CODE: 20	COUNTY: Wilson	CODE: 205
3. PHOTO REFERENCE			
PHOTO CREDIT: Arthur Gerner, Neodesha			
DATE OF PHOTO: June 5, 1904			
NEGATIVE FILED AT: Photo Archives, Kansas State Historical Society			
4. IDENTIFICATION			
DESCRIBE VIEW, DIRECTION, ETC.			



#1 of 4

View of Norman No. 1 taken during the flood of 1904.

PROPERTY OF THE NATIONAL REGISTER



**NATIONAL REGISTER OF HISTORIC PLACES
PROPERTY PHOTOGRAPH FORM**

(Type all entries - attach to or enclose with photograph)

STATE	
Kansas	
COUNTY	
Wilson	
FOR NPS USE ONLY	
ENTRY NUMBER	DATE
AUG 28 1974	

SEE INSTRUCTIONS

1. NAME

COMMON: Norman No. 1 Site

AND/OR HISTORIC:

2. LOCATION

STREET AND NUMBER:

East Mill street

CITY OR TOWN:

Neodesha

STATE:

Kansas

CODE


20

COUNTY:

Wilson

CODE

205



3. PHOTO REFERENCE

PHOTO CREDIT: Unknown

DATE OF PHOTO: October 4, 1893

NEGATIVE FILED AT: Photo Archives, Kansas State Historical Society

4. IDENTIFICATION

DESCRIBE VIEW, DIRECTION, ETC.

The shooting of the Norman No. 1 on October 4, 1893.

PROPERTY OF THE NATIONAL REGISTER

#4 of 4



Norman No. 1 Oil Well
Northeast Corner of Mill and
First Streets
Neodesha, Kansas

Photo No. 1

By: Ralph J. Christian, AASLH

Negative at: Historic Sites Survey

Date: May 1977

View: From west, showing recon-
structed drilling rig on well
site.



NORMAN No. 1 OIL WELL

Photo credit: AASLH

Norman No. 1 Oil Well
Northeast Corner of Mill and
First Streets
Neodesha, Kansas

Photo No. 2

By: Ralph J. Christian, AASLH
Negative at: Historic Sites Survey
Date: May 1977

View: From southwest, showing
reconstructed drilling rig on
well site.



NORMAN No. 1 OIL WELL
Photo credit: AASLH


Norman No. 1 Oil Well 
Northeast Corner of Mill and
First Streets
Neodesha, Kansas

Photo No. 3

By: Ralph J. Christian, AASLH

Negative at: Historic Sites Survey

Date: May 1977

View: From west, showing museum
and information center and
reconstructed drilling rig on
well site.



NORMAN No. 1 OIL WELL

Photo credit: AASLH


Norman No. 1 Oil Well 
Northeast Corner of Mill and
First Streets
Neodesha, Kansas

Photo No. 4

By: Ralph J. Christian, AASLH

Negative at: Historic Sites Survey

Date: May 1977

View: From southeast, showing portion
of steel girder bridge, reconstructed
drilling rig, and Verdigris River.



NORMAN No. 1 OIL WELL

Photo credit: AASLH

Norman No. 1 Oil Well ~~Site~~
Northeast Corner of Mill and
First Streets
Neodesha, Kansas


Photo No. 5

By: Ralph J. Christian, AASLH

Negative at: Historic Sites Survey

Date: May 1977

View: Original Norman No. 1 bull
wheel and drilling tools.



NORMAN No. 1 OIL WELL
Photo credit: AASLH

Norman No. 1 Oil Well
Northeast Corner of Mill and
First Streets
Neodesha, Kansas

Photo No. 6

By: Ralph J. Christian, AASLH

Negative at: Historic Sites Survey

Date: May 1977

View: Drilling equipment in
reconstructed shed of drilling rig.