

BATTLE OF BRANDYWINE

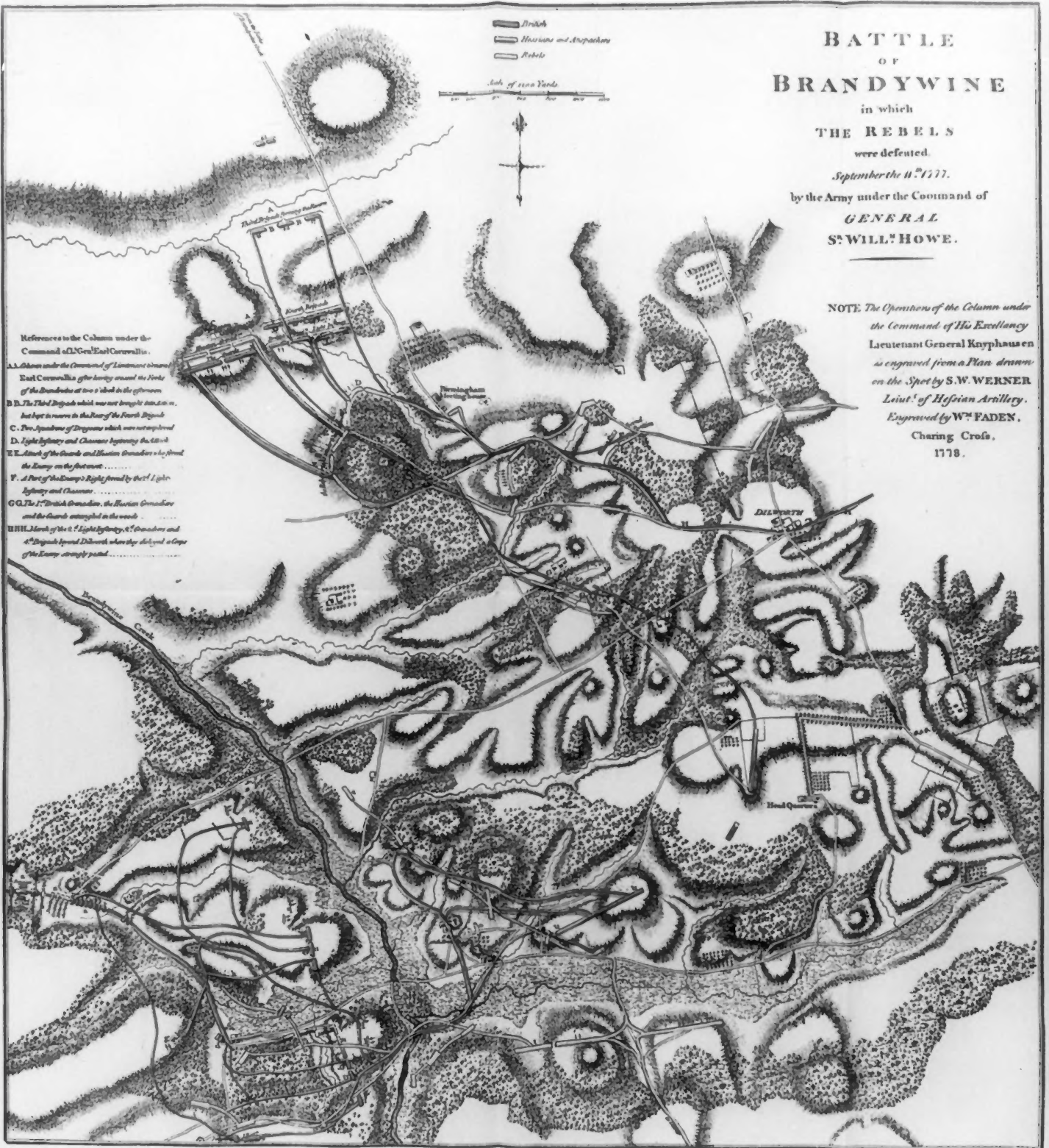
in which
THE REBELS
were defeated.

September the 4th 1777.

by the Army under the Command of
**GENERAL
S^W WILL^M HOWE.**

NOTE The Operations of the Column under
the Command of His Excellency
Lieutenant General Knyphausen
is engraven from a Plan drawn
on the Spot by S.W. WERNER
Lieut^t of Hessian Artillery.
Engraved by W^m FADEN.


Charing Cross,
1778.



Published according to Act of Parliament by W^m Knapton, Charing Cross April 13th 1778.

References to the Column under the Command of His Excellency Lieut^t Gen^l Knyphausen.

- a. Column under the Command of His Excellency Lieutenant General Knyphausen in march at 10 in the morning, but then having drawn back the Rebel Detachments which attempted to defend the Village from which Town in all hopes of "Dreadful". c. Small Party raised by D^{rs} A. The British Riflemen joined in Howe and supported by two regiments of Gen^l Howe's Brigade.
- b. The Orange Rangers pursuing the Rebels detached from the World T. Four Parties of Veterans with the 10th Reg^t to support the, toward of the Advanced Troops and the 10th Reg^t to be ordered the Valley in, to get to the Heights L, which the Enemy advanced at at their approach as well as the Rebels c. March of the Troops to take the Position in which was done under the fire of of Veterans in 1 and under that of the Enemy in 1778.
- d. Position of the Column from 11 after tea in the morning till five in the afternoon when Gen^l Howe made his Attack on the other side of the Brandywine Creek near Dilworth. The Position of the Rebels was then as shown.
- e. March of the Troops to the Ford under the fire of the Veterans of The Enemy fired from their Position on 1778.
- f. First when the Troops crossed the Creek and charged the Enemy who retired.
- g. appeared them was some resistance, but overcame the The Light and Cavalry with the 10th Reg^t and the 10th Reg^t followed to all the British Regiments and to Gen^l Howe's Brigade. fired the Enemy to advance their Batteries on 1778. And after some resistance near the House 25 to retire at 11 from which position they fired upon the Troops with four Pieces of Cannon. The Rebels afterwards returned to Chester the Night toward their camp and camp there from pursuit. L^{ieut} Knyphausen's Column having joined Gen^l Howe remained in the position in 1778.



South east side of

Meeting House at Birmingham

Building used as hospital during the

Battle of Brandywine, Sep 11. 1777,



1. The first part of the document discusses the importance of maintaining accurate records of all transactions. It emphasizes that proper record-keeping is essential for the transparency and accountability of the organization. The text also mentions the need for regular audits to ensure that all financial data is correctly recorded and reported.

2. The second part of the document outlines the procedures for handling financial transactions. It details the steps involved in processing payments, including verifying invoices, obtaining necessary approvals, and ensuring that payments are made within the agreed-upon terms. The text also discusses the importance of maintaining accurate records of all payments received and made.



August 15, 1900. To the
Hon. Sec. of the Interior

Washington, D. C.

Dear Sir:



Looking south at Strode's Mill, showing
filing station and hot dog stand in historic building

This is the "ETTER'S Mill" where the

British under Howe and Cornwallis halted

En route to Battle of Brandywine Sep 11, 1777




ON THE RISING GROUND
A SHORT DISTANCE SOUTH OF THIS SPOT

LAFAYETTE

WAS WOUNDED AT THE BATTLE OF BRANDYWINE

SEPTEMBER 11, 1777.





La Fayette Memorial Shaft.

Near spot where he was wounded on
Sept. 11. 1777.

Note:

It was about at this point that
La Fayette rallied the right wing of
the American Army, after De Borre had
been routed.



Within the walled enclosure of the
Friends' Burial Ground, adjoining
and on West side of Meeting House.

Note the absence of grave stones

The memorial is To unknown soldiers
who fell in the Battle of Brandywine
Sept. 11. 1777.



La Fayette Monument and Tyler Monument

Cherry Hill Cemetery

South - on north side of French Street



Very much

Daily Free



IN MEMORY OF THOSE WHO FELL
IN THE BATTLE OF BRANDYWINE SEPT. 26, 1777
BURY OF THIS IN A COMMON GRAVE
LAY THOSE WHO FELL IN THIS VICINITY
MARKED BY
THE BRANDYWINE VALLEY FARMERS CLUB
1920

Closing of inscription on the
Memorial to Unknown Soldiers who
were killed in Battle of Brandywine
Sept 11 1777.

SEN. AYNTIL

...the most ...
...the ...
...the ...
...the ...
...the ...

...the ...

...the ...
...the ...
...the ...
...the ...
...the ...
...the ...
...the ...
...the ...

...the ...
...the ...
...the ...
...the ...
...the ...





UNITED STATES DEPARTMENT OF THE INTERIOR
NATIONAL PARK SERVICE

**NATIONAL REGISTER OF HISTORIC PLACES
PROPERTY PHOTOGRAPH FORM**

FOR NPS USE ONLY

RECEIVED

DATE ENTERED

SEE INSTRUCTIONS IN *HOW TO COMPLETE NATIONAL REGISTER FORMS*
TYPE ALL ENTRIES ENCLOSE WITH PHOTOGRAPH

1 NAME

HISTORIC Brandywine Battlefield Park

AND/OR COMMON

Brandywine Battlefield

2 LOCATION

CITY, TOWN Chadd's Ford _____ VICINITY OF COUNTY Delaware STATE Pennsylvania

3 PHOTO REFERENCE

PHOTO CREDIT Richard Greenwood

DATE OF PHOTO 1974

NEGATIVE FILED AT Washington Office

4 IDENTIFICATION

DESCRIBE VIEW, DIRECTION, ETC. IF DISTRICT, GIVE BUILDING NAME & STREET

PHOTO NO.

Gideon Gilpin House (Lafayette Quarters) East facade



UNITED STATES DEPARTMENT OF THE INTERIOR
NATIONAL PARK SERVICE

**NATIONAL REGISTER OF HISTORIC PLACES
PROPERTY PHOTOGRAPH FORM**

FOR NPS USE ONLY

RECEIVED

DATE ENTERED

SEE INSTRUCTIONS IN *HOW TO COMPLETE NATIONAL REGISTER FORMS*
TYPE ALL ENTRIES ENCLOSE WITH PHOTOGRAPH

1 NAME

HISTORIC Brandywine Battlefield Park

AND/OR COMMON

Brandywine Battlefield

2 LOCATION

CITY, TOWN Chadd's Ford

____ VICINITY OF

COUNTY
Delaware

STATE
Pennsylvania

3 PHOTO REFERENCE

PHOTO CREDIT Benjamin Levy

DATE OF PHOTO 1974

NEGATIVE FILED AT Washington Office

4 IDENTIFICATION

DESCRIBE VIEW, DIRECTION, ETC. IF DISTRICT, GIVE BUILDING NAME & STREET

PHOTO NO.

Benjamin Ring House (Washington's Headquarters)
South and east elevations



UNITED STATES DEPARTMENT OF THE INTERIOR
NATIONAL PARK SERVICE

**NATIONAL REGISTER OF HISTORIC PLACES
PROPERTY PHOTOGRAPH FORM**

FOR NPS USE ONLY

RECEIVED

DATE ENTERED

SEE INSTRUCTIONS IN *HOW TO COMPLETE NATIONAL REGISTER FORMS*
TYPE ALL ENTRIES ENCLOSE WITH PHOTOGRAPH

1 NAME

HISTORIC Brandywine Battlefield

AND/OR COMMON

Brandywine Battlefield

2 LOCATION

CITY, TOWN Hamortown

____ VICINITY OF

COUNTY

STATE

Chester

Pennsylvania

3 PHOTO REFERENCE

PHOTO CREDIT Richard Greenwood

DATE OF PHOTO 7/22/74

NEGATIVE FILED AT Landmarks file, Washington Office

4 IDENTIFICATION

DESCRIBE VIEW, DIRECTION, ETC. IF DISTRICT, GIVE BUILDING NAME & STREET

PHOTO NO.

Northside, Old Kennet Meetinghouse



UNITED STATES DEPARTMENT OF THE INTERIOR
NATIONAL PARK SERVICE

**NATIONAL REGISTER OF HISTORIC PLACES
PROPERTY PHOTOGRAPH FORM**

FOR NPS USE ONLY

RECEIVED

DATE ENTERED

SEE INSTRUCTIONS IN *HOW TO COMPLETE NATIONAL REGISTER FORMS*
TYPE ALL ENTRIES ENCLOSE WITH PHOTOGRAPH

1 NAME

HISTORIC Brandywine Battlefield

AND/OR COMMON

Brandywine Battlefield

2 LOCATION

CITY, TOWN Birmingham

____ VICINITY OF

COUNTY
Birmingham

STATE
Pennsylvania

3 PHOTO REFERENCE

PHOTO CREDIT Richard Greenwood

DATE OF PHOTO 7/22/74

NEGATIVE FILED AT Landmarks File, Washington Office

4 IDENTIFICATION

DESCRIBE VIEW, DIRECTION, ETC. IF DISTRICT, GIVE BUILDING NAME & STREET

PHOTO NO.

South facade Birmingham Meetinghouse.