
1

Negative No.: S - 42

THIS PHOTOGRAPH NOT TO BE REPRODUCED IN ANY FORM WITHOUT WRITTEN PERMISSION OF OLD SALEM, INC. SHOULD RIGHTS BE GIVEN IT IS UNDERSTOOD THAT REPRODUCTION WILL BE ACCOMPANIED BY THE CREDIT LINE:

Courtesy, Old Salem Restoration,
Winston-Salem, N. C.


2

Negative No.: S — 1434

THIS PHOTOGRAPH NOT TO BE REPRODUCED IN ANY FORM WITHOUT WRITTEN PERMISSION OF OLD SALEM, INC. SHOULD RIGHTS BE GIVEN IT IS UNDERSTOOD THAT REPRODUCTION WILL BE ACCOMPANIED BY THE CREDIT LINE:

Courtesy, Old Salem Restoration,
Winston-Salem, N. C.

Old Salem Historic District, North Carolina - Miksch Tobacco Shop NPS Photo 1969

Old Salem Historic District, North Carolina,- Lick-Bonner House NPS Photo 1969

OLD SALEM - Winston-Salem, N. C.

A street scene in Old Salem shows (from left) the house and shop of CHRISTOPH VOGLER (1797), gunsmith; the house of JOHN VOGLER (1819), master craftsman, which is one of Old Salem's exhibit buildings; and the COMMUNITY STORE (1775).

OLD SALEM - Winston-Salem, N. C.

As many as forty persons could be served at each meal prepared here in the kitchen of SALEM TAVERN (1784), during the one hundred years that it served as one of the best known inns in the South. Visitors to the TAVERN, now an OLD SALEM exhibit building, are always interested in the variety of kitchen utensils to be seen near the twin fireplaces of its kitchen.

OLD SALEM - Winston-Salem, N. C.

North Carolina's first two fire engines were housed on Salem Square in 1803.

The MARKET-FIREHOUSE today is one of Old Salem's exhibit buildings.

Sister, or John Vogler House.

Old Salem Historic District, North Carolina, - Community Store NPS Photo 1969

Form No. 10-301a
(Rev. 10-74)

UNITED STATES DEPARTMENT OF THE INTERIOR
NATIONAL PARK SERVICE

NATIONAL REGISTER OF HISTORIC PLACES PROPERTY PHOTOGRAPH FORM

FOR NPS USE ONLY

RECIEVED

DATE ENTERED

SEE INSTRUCTIONS IN *HOW TO COMPLETE NATIONAL REGISTER FORMS*
TYPE ALL ENTRIES -- ENCLOSE WITH PHOTOGRAPH

1 NAME

HISTORIC Old Salem Historic District

AND/OR COMMON Old Salem Historic District

2 LOCATION

CITY, TOWN Winston-Salem ____VICINITY OF STATE North Carolina COUNTY Forsyth

3 PHOTO REFERENCE

PHOTO CREDIT Polly M. Rettig, Landmark Review Project DATE OF PHOTO February 1975

NEGATIVE FILED AT
Historic Sites Survey, National Park Service, Washington, D.C.

4 IDENTIFICATION

DESCRIBE VIEW, DIRECTION, ETC. IF DISTRICT, GIVE BUILDING NAME & STREET PHOTO NO. 1

View south along Main Street - portion of Bagge House (reconstructed) at left (east) - John Vogler House and Community Center at right.

Form No. 10-301a
(Rev. 10-74)

UNITED STATES DEPARTMENT OF THE INTERIOR
NATIONAL PARK SERVICE

NATIONAL REGISTER OF HISTORIC PLACES
PROPERTY PHOTOGRAPH FORM

FOR NPS USE ONLY

RECIEVED

DATE ENTERED

SEE INSTRUCTIONS IN *HOW TO COMPLETE NATIONAL REGISTER FORMS*
TYPE ALL ENTRIES -- ENCLOSE WITH PHOTOGRAPH

1 NAME

HISTORIC
Old Salem Historic District

AND/OR COMMON
Old Salem Historic District

2 LOCATION

CITY, TOWN
Winston-Salem

____VICINITY OF

STATE
North Carolina

COUNTY
Forsyth

3 PHOTO REFERENCE

PHOTO CREDIT Polly M. Rettig, Landmark Review Project

DATE OF PHOTO February 1975

NEGATIVE FILED AT
Historic Sites Survey, National Park Service, Washington, D.C.

4 IDENTIFICATION

DESCRIBE VIEW, DIRECTION, ETC. IF DISTRICT, GIVE BUILDING NAME & STREET

PHOTO NO. 2

View north along Main Street - First, Third, and Fourth Houses at left, west elevation of Belo House at right.


MAIN ST

Form No. 10-301a
(Rev. 10-74)

UNITED STATES DEPARTMENT OF THE INTERIOR
NATIONAL PARK SERVICE

NATIONAL REGISTER OF HISTORIC PLACES PROPERTY PHOTOGRAPH FORM

FOR NPS USE ONLY

RECIEVED

DATE ENTERED

SEE INSTRUCTIONS IN *HOW TO COMPLETE NATIONAL REGISTER FORMS*
TYPE ALL ENTRIES -- ENCLOSE WITH PHOTOGRAPH

1 NAME

HISTORIC Old Salem Historic District

AND/OR COMMON Old Salem Historic District

2 LOCATION

CITY, TOWN Winston-Salem ___VICINITY OF STATE North Carolina COUNTY Forsyth

3 PHOTO REFERENCE

PHOTO CREDIT Polly M. Rettig, Landmark Review Project DATE OF PHOTO February 1975

NEGATIVE FILED AT
Historic Sites Survey, National Park Service, Washington, D.C. 20240

4 IDENTIFICATION

DESCRIBE VIEW, DIRECTION, ETC. IF DISTRICT, GIVE BUILDING NAME & STREET PHOTO NO. 3
View northeast at intersection of Main and Bank Streets - south elevation of Belo House - Vierling House at head of Bank Street.

GPO 892-454



Form No. 10-301a
(Rev. 10-74)

UNITED STATES DEPARTMENT OF THE INTERIOR
NATIONAL PARK SERVICE

NATIONAL REGISTER OF HISTORIC PLACES PROPERTY PHOTOGRAPH FORM

FOR NPS USE ONLY

RECIEVED

DATE ENTERED

SEE INSTRUCTIONS IN *HOW TO COMPLETE NATIONAL REGISTER FORMS*
TYPE ALL ENTRIES -- ENCLOSE WITH PHOTOGRAPH

1 NAME

HISTORIC Old Salem Historic District

AND/OR COMMON Old Salem Historic District

2 LOCATION

CITY, TOWN Winston-Salem ___VICINITY OF STATE North Carolina COUNTY Forsyth

3 PHOTO REFERENCE

PHOTO CREDIT Polly M. Rettig, Landmark Review Project DATE OF PHOTO February 1975

NEGATIVE FILED AT
Historic Sites Survey, National Park Service, Washington, D.C. 20240

4 IDENTIFICATION

DESCRIBE VIEW, DIRECTION, ETC. IF DISTRICT, GIVE BUILDING NAME & STREET PHOTO NO. 4

View north on Church Street at eastern edge of Salem Square - Inspector's house left - Home Church, Main Hall of Salem College, Girls Boarding School, and Single Sisters House at right.

GPO 892-454

Form No. 10-301a
(Rev. 10-74)

UNITED STATES DEPARTMENT OF THE INTERIOR
NATIONAL PARK SERVICE

NATIONAL REGISTER OF HISTORIC PLACES PROPERTY PHOTOGRAPH FORM

FOR NPS USE ONLY

RECIEVED

DATE ENTERED

SEE INSTRUCTIONS IN *HOW TO COMPLETE NATIONAL REGISTER FORMS*
TYPE ALL ENTRIES -- ENCLOSE WITH PHOTOGRAPH

1 NAME

HISTORIC Old Salem Historic District

AND/OR COMMON Old Salem Historic District

2 LOCATION

CITY, TOWN Winston-Salem ____VICINITY OF STATE North Carolina COUNTY Forsyth

3 PHOTO REFERENCE

PHOTO CREDIT Polly M. Rettig, Landmark Review Project DATE OF PHOTO February 1975

NEGATIVE FILED AT
Historic Sites Survey, National Park Service, Washington, D.C. 20240

4 IDENTIFICATION

DESCRIBE VIEW, DIRECTION, ETC. IF DISTRICT, GIVE BUILDING NAME & STREET PHOTO NO. 5

View north on Salt Street - foreground to back: Lick House, Hagen House, Lick-Boner House, Christman House, Denke House.