



Source

Denver Public Library -

Western History Dept.

Order # 06837

F1054

LOG No Historic Photo #1

Photo No _____

Subject Central City Scene
Central City - Black Hawk Historic District

Description of View facing
Northwest

Location of Subject _____

Location of Negative Denver Public
Library - Western History

By _____ Date 1870-79



LOG No Historic Photo #2
Photo No _____
Subject Black Hawk
Central City - Black Hawk Historic District
Description of View _____
facing west
Location of Subject _____
Location of Negative Denver Public
Library - Western History Collection
~~Mon. Chamberlain~~ Date 1880-89
H.H. Lake ca. 1889

Source:
Denver Public Library
Western History Dept.
Order # 06837
L49



LOG No Historic Photo #3

Photo No _____

Subject Central City - fire of 1874

Central City - Black Hawk Historic District

Description of View _____

Location of Subject _____

Location of Negative Denver Public

Library - Western History Dept

By _____

Date 1874

Source:

Denver Public Library

Western History Dept.

F16877

BOOK STORE.

HEAD QUARTERS
LAGER BEER SALOON

WESTERN EXPRESS CO.

0000779



LOG No Historic Photo #4

Photo No _____

Subject Central City - Main Street

Central City - Black Hawk Historic District

Description of View _____

facing north

Location of Subject _____

Location of Negative Denver Public

Library - Western History Dept.

By Faul? Date c. 1862

c. 1860-69

Source:

Denver Public Western
Library: History

Dept.

F 11579



LOG No _____
Photo No Historic Photo #5
Subject Black Hawk Floods
Central City - Black Hawk Historic District
Description of View _____


Location of Subject _____

Location of Negative Denver Public
Library - Western History Dept
By A.M. Thomas Date 6. July 30, 1895

After the Flood, July 30,
1895

F 5861

Source: D.P.X
Western History Dept



Source:

Denver Public Library -
Western History Dept.

7 3982

1880-1889

LOG No _____

Photo No Historic Photo # 6

Subject Central City Streetscape
Central City - Black Hawk Historic District

Description of View _____

facing northwest

Location of Subject _____

Location of Negative Denver Public
Library - Western History

By _____

Date c. 1881



LOG No _____

Photo No Historic Photo # 9

Subject Nevadaville Streetscape

Central City - Black Hawk Historic District

Description of View _____

Location of Subject _____

Location of Negative Denver Public

Library - Western History Dept

By L. McBean Date c1890-99

Source: Denver Public Library
Western History Dept

F 38418



LOG No C-55-29

Photo No _____

Subject Street scape Central City
Central City - Black Hawk Historic District

Description of View _____
facing northwest

Location of subject Eureka Gulch
Central City

Location of Negative _____
NPS - RMRO - PR

By J. CORONA 2/87



LOC No C-SS-31

Photo No _____

Subject Central City Streetscape
Central City - Black Hawk Historic District

Description of View _____

facing east northeast

Location of Subject Casey St.

Central City

Location of Negative NPS-RMRO

By J. CORONA Date 2/87



LOG No C-55-33

Photo No _____

Subject Central City Streetscape

Central City, Black Hawk Historic District

Description of View _____

facing east northeast

Location of Subject Casey St. / Bates Hill

Central City

Location of Negative NPS-RMRO

By J. CORONA Date 2/87



LOG No C - 55. 34

Photo No _____

Subject Central City Streetscape - Eureka/Lawrence
Central City - Black Hawk Historic District Street

Description of View _____

facing east southeast

Location of Subject _____

Location of Negative _____

NPS-RMRO-PR

By J. CORONA Date 8/7/4



LOG No C-55-24

Photo No _____

Subject CC Streetscape

Central City / Black Hawk Historic District

Description of View _____

facing south southeast

Location of Subject Eureka, Pine + Spruce Streets

Central City

Location of Negative NPS-RMRO

E. J. CORONA 2/87



LOG No

C-55-24

Photo No

Subject Street scene Central city

Central city - Black Hawk Historic District

Description of View

facing west

Location of Subject

West 4th Street

Central city

Location of Negative

NPS-RMRO

By J. Corona

Date

2/87



LOG No C-55-25

Photo No _____

Subject Streetscape Central city

Central city - Black Hawk Historic District

Description of View _____

facing west

Location of Subject West 4th Street

Central city

Location of Negative _____

NPS-RmRo

By J. CORONA Date 2/87



LOG No C-55-26

Photo No _____

Subject Central City Streetscape

Central City - Black Hawk Historic District

Description of View _____

facing west

Location of Subject Eureka Gulch

Central City

Location of Negative NPS-RMRO

By J. CORONA Date 2/87



LOG No

C-55-28

Photo No

Subject

Streetscape Central City

Central City - Black Hawk Historic District

Description of View

facing west

Location of Subject

Eureka Gulch

Central City

Location of Negative

NPS-RMRO

By

J. CORONA

Date

2/87



LOG No C-55-18

Photo No _____

Subject Streetscape Central City

Central City - Black Hawk Historic District

Description of View East

Location of Subject Eureka St.

Central City

Location of Negative _____

NPS-RMRO

By J. CORONA Date 2/87



LOG No C-55-19

Photo No _____

Subject Streetscape Central City

Central City - Black Hawk Historic District

Description of View _____

facing west

Location of Subject Eureka St.

Central City

Location of Negative _____

NPS-RMRO

By J. CORONA Date 2/87



LOG No C-55-20

Photo No _____

Subject Central city Streetscape
Central City-Black Hawk Historic District

Description of View _____

facing east

Location of Subject Eureka St.

Central City

Location of Negative NPS-RMRO

By J. CORONA Date 2/87



LOG No C-55-21

Photo No _____

Subject Streetscape Central City

Central City - Black Hawk Historic District

Description of View _____

facing west

Location of Subject Eureka St.

Black Hawk

Location of _____

NPS - RMRO - PR

By J. CORONA 2/87



LOG No C-55-22

Photo No _____

Subject Streetscape Central City
Central City-Black Hawk Historic District

Description of View East

Location of Subject Eureka St.

Central City

Location of Narrative _____

NPS-RMRO

J. CORONA

2/87



LOG No

C-55-12

Photo No

Subject

Street scene

Central city - Black Hawk Historic District

Description of View

facing

South - Southeast

Location of Subject

Upper Spring

Street from parking lot - Central City

Location of Negative

NPS-RMRO-PR

By

J. Corona

Date

9/87



LOG No C-55-13

Photo No _____

Subject Streetscape

Central City - Black Hawk Historic District

Description of View facing east
North east

Location of Subject East 4th Street
Central City

Location of Negative NPS-RMRO

By J. CORONA Date 9/87



LOG No C-55-15

Photo No _____

Subject Streetscape Central
City - Black Hawk Historic District

Description of View facing south
South west

Location of Subject From East 4th
Street Central City

Location of Negative NPS-RMRO-PR

By J. CORONA Date 9/87



LOG No

C-55-16

Photo No

Subject

Streetscape

Central City. Black Hawk Historic District

Description of View

facing East

North East

Location of Subject

East 3rd St.

Central City

Location of Negative

NPS-RMRO-PR

By

J. Corona

Date

9/87



LOG No

C-55-17

Photo No

Subject Streetscape Central City

Central City-Black Hawk Historic District

Description of View ~~East~~

facing west

Location of Subject W. High, E. High & County

Rd. ~~Black Hawk~~ Central City

Location of Negative

NPS-RMRO

By J. CORONA

Date 2/87



LOG No C-55-1

Photo No _____

Subject Streetscape

Central City. Black Hawk Historic District

Description of View facing north

Location of Subject from Rowan St
Central City

Location of Negative NPS-RMRO

By J. CORONA Date 9/87



LOG No

C-55-4

Photo No

Subject

Streetscape

Central City - Black Hawk Historic District

Description of View

Facing West

Location of Subject

Hooper St. from

Spring St

Central City

Location of Negative


NPS-Rm 200

By

J. CORONA

Date

9/87



LOG No C-55-7

Photo No _____

Subject Streetscape - Central City - Black
Hawk Historic District

Description of View facing north

Location of Subject from Spring St
Central City

Location of Negative NPS-RMRO

By J. Corona Date 9/87



LOG No CSS-9

Photo No _____

Subject Central City - Black Hawk Historic
District - Streetscape

Description of View facing north

Location of Subject from Spring Street
Central City

Location of Negative NPS-RMRO

By J. Corona **Date** 9/77



LOG No B-SS-1

Photo No _____

Subject BH Streetscape

Central City - Black Hawk Historic District

Description of View _____

facing south southeast

Location of Subject Main + Bacus Sts

Black Hawk

Location of Negative NPS-RMRO

By J. CORONA Date 2/87



LOG No

B-55-2

Photo No

Subject Street scene Black Hawk

Central City - Black Hawk Historic District

Description of View

facing east northeast

Location of Subject Main + Casey Sts

Black Hawk

Location of Negative

NPS-RMRO

By

J. CORONA

Date

2/81



BLACK HAWK
PEPSI GROCERY
ICE · GAS SELF-SERVICE
3.2 BEER TO GO

Dr
Pepper

FOR SALE

ICE
PARKING
IN LOT

LOG No

B-55-4

Photo No

Subject

Street scene Black Hawk
Central City - Black Historic District

Description of View

~~West~~ facing
South

Location of Subject

Lawrence St.
Black Hawk

Location of Negative

NPS-RMRO

E.

J. CORONA

2/87



LOG No B-55-6

Photo No _____

Subject Streetscape Black Hawk

Central City - Black Hawk Historic District

Description of View _____

facing east northeast

Location of Subject Mardiant Street
Black Hawk

Location of Negative _____

By J. CORONA

NPS-RMRD-PR

Date 2/87



LOG No B-SS-7

Photo No _____

Subject Streetscaped Black Hawk

Central City - Black Hawk Historic District

Description of View _____

facing east northeast

Location of Subject Chase Street


Black Hawk

Location of Negative _____

NPS-RMRO

By J. CORONA

2/87



LOG No

B-55-9

Photo No

Subject Streetscape Black Hawk

Central City - Black Hawk, District

Description of View West Historic

facing

Location of Subject Main Street

Black Hawk

Location of Negative

NPS-RMRO

By J. CORONA

Date

2/87



LOG No B. ~~05-10~~ M-5-6

Photo No _____

Subject Old Engine # 71

Central City - Black Hawk Historic District

Desor _____

Loc temporary location
On Main St. - Black Hawk

L NPS-RMRO

By J. CORONA Date 2/87



SPEED
LIMIT
25

9

LOG No

C-55

Photo No

Subject

Streetscape - Central City -
Black Hawk Historic District

Description of View

facing west -
northwest

Location of Subject

Main Street
Newadaville

Location of Negative

NPS-RMRO-PR

By

J. Corona

Date

7/87



LOG No C-55

Photo No _____


Subject Central City - Black Hawk
Historic District - Streetscape

Description of View Facing north

Location of Subject Bridge Street
Commercial district - Central City

Location of Negative NPS-RMRO

By S. Evans Date 6/86



LOG No. 105

Photo No. 105

Subject 105

Title 105

Description of View 105

Location of Subject 105

Location of Negative 105

By 105

Date 105