COPYRIGHT 1911, REVIEW OF REVIEWS CO.

FORT MORGAN—A BOMBARDMENT BRAVELY ANSWERED

The battered walls of Fort Morgan, in 1864, tell of a terrific smashing by the Federal navy. But the gallant Confederates returned the blows with amazing courage and skill; the rapidity and accuracy of their fire was rarely equalled in the war. In the terrible conflict

Form No. 10-301a
(Rev. 10-74)

UNITED STATES DEPARTMENT OF THE INTERIOR
NATIONAL PARK SERVICE

NATIONAL REGISTER OF HISTORIC PLACES PROPERTY PHOTOGRAPH FORM

FOR NPS USE ONLY

RECEIVED

DATE ENTERED

SEE INSTRUCTIONS IN *HOW TO COMPLETE NATIONAL REGISTER FORMS*
TYPE ALL ENTRIES -- ENCLOSE WITH PHOTOGRAPH

1 NAME

HISTORIC
Fort Morgan

AND/OR COMMON
Fort Morgan

2 LOCATION

CITY, TOWN
Mobile Point

___VICINITY OF

COUNTY
Baldwin

STATE
Alabama

3 PHOTO REFERENCE

PHOTO CREDIT From Miller, The Photographic History of the Civil War

DATE OF PHOTO 1864

NEGATIVE FILED AT

4 IDENTIFICATION

DESCRIBE VIEW, DIRECTION, ETC. IF DISTRICT, GIVE BUILDING NAME & STREET

PHOTO NO.

Results of the siege

INT: 2983-75

38 killed and 170 wounded, while on the Confederate gunboats 12 were killed and 20 wounded. The night after the battle the "Metacomet" was turned into a hospital-ship and the wounded of both sides were taken to Pensacola. The pilot of the captured "Tennessee" guided the Federal ship through the torpedoes, and as she was leaving Pensacola on her return trip Midshipman Carter of the "Tennessee," who also was on the "Metacomet," called out from the wharf: "Don't attempt to fire No. 2 gun (of the "Tennessee"), as there is a shell jammed in the bore, and the gun will burst and kill some one." All felt there had been enough bloodshed.

Form No. 10-301a
(Rev. 10-74)

UNITED STATES DEPARTMENT OF THE INTERIOR
NATIONAL PARK SERVICE

NATIONAL REGISTER OF HISTORIC PLACES
PROPERTY PHOTOGRAPH FORM

FOR NPS USE ONLY

RECEIVED

DATE ENTERED

SEE INSTRUCTIONS IN *HOW TO COMPLETE NATIONAL REGISTER FORMS*
TYPE ALL ENTRIES --ENCLOSE WITH PHOTOGRAPH

1 NAME

HISTORIC
Fort Morgan

AND/OR COMMON
Fort Morgan

2 LOCATION

CITY, TOWN Mobile Point ___VICINITY OF COUNTY Baldwin STATE Alabama

3 PHOTO REFERENCE

PHOTO CREDIT from Miller, The Photographic History of the Civil War DATE OF PHOTO 1864

NEGATIVE FILED AT

4 IDENTIFICATION

DESCRIBE VIEW, DIRECTION, ETC. IF DISTRICT, GIVE BUILDING NAME & STREET PHOTO NO.

Results of the siege, parapet walls, citadel at left.

INT: 2983-75

THE NATIONAL ARCHIVES OF THE UNITED STATES
1934

Form No. 10-301a
(Rev. 10-74)

UNITED STATES DEPARTMENT OF THE INTERIOR
NATIONAL PARK SERVICE

NATIONAL REGISTER OF HISTORIC PLACES
PROPERTY PHOTOGRAPH FORM

FOR NPS USE ONLY

RECEIVED

DATE ENTERED

SEE INSTRUCTIONS IN *HOW TO COMPLETE NATIONAL REGISTER FORMS*
TYPE ALL ENTRIES --ENCLOSE WITH PHOTOGRAPH

1 NAME

HISTORIC
Fort Morgan

AND/OR COMMON
Fort Morgan

2 LOCATION

CITY, TOWN Mobile Point ____VICINITY OF COUNTY Baldwin STATE Alabama

3 PHOTO REFERENCE

PHOTO CREDIT unknown DATE OF PHOTO August 1864

NEGATIVE FILED AT National Archives of the United States
Washington, D.C.

4 IDENTIFICATION

DESCRIBE VIEW, DIRECTION, ETC. IF DISTRICT, GIVE BUILDING NAME & STREET PHOTO NO.

Lighthouse and hot shot furnace, after battle of Mobile Bay
(Historic photograph)

INT: 2983-75

THESE HOUSES WERE STILL ON RESERVATION IN WORLD WAR II. ONLY THREE IN THIS PHOTOGRAPH REMAIN.

OFFICERS HOUSE NO. I NO.2 ADMINISTRATION BUILDING BUILT 1898

Form No. 10-301a
(Rev. 10-74)

UNITED STATES DEPARTMENT OF THE INTERIOR
NATIONAL PARK SERVICE

NATIONAL REGISTER OF HISTORIC PLACES
PROPERTY PHOTOGRAPH FORM

FOR NPS USE ONLY
RECEIVED
DATE ENTERED

SEE INSTRUCTIONS IN *HOW TO COMPLETE NATIONAL REGISTER FORMS*
TYPE ALL ENTRIES -- ENCLOSE WITH PHOTOGRAPH

1 NAME

HISTORIC
Fort Morgan

AND/OR COMMON
Fort Morgan

2 LOCATION

CITY, TOWN
Mobile Point

____VICINITY OF

COUNTY
Baldwin

STATE
Alabama

3 PHOTO REFERENCE

PHOTO CREDIT Unknown

DATE OF PHOTO Unknown

NEGATIVE FILED AT Alabama Historical Commission

4 IDENTIFICATION

DESCRIBE VIEW, DIRECTION, ETC. IF DISTRICT, GIVE BUILDING NAME & STREET

PHOTO NO.

These houses were still on reservation in World War II. Only 3 in this photograph remain.



Form No. 10-301a
(Rev. 10-74)

UNITED STATES DEPARTMENT OF THE INTERIOR
NATIONAL PARK SERVICE

NATIONAL REGISTER OF HISTORIC PLACES
PROPERTY PHOTOGRAPH FORM

FOR NPS USE ONLY

RECEIVED

DATE ENTERED

SEE INSTRUCTIONS IN *HOW TO COMPLETE NATIONAL REGISTER FORMS*
TYPE ALL ENTRIES --ENCLOSE WITH PHOTOGRAPH

1 NAME

HISTORIC
Fort Morgan

AND/OR COMMON
Fort Morgan

2 LOCATION

CITY, TOWN
Mobile Point

___VICINITY OF

COUNTY
Baldwin

STATE
Alabama

3 PHOTO REFERENCE

PHOTO CREDIT Blanche Higgins Schroer, NPS

DATE OF PHOTO February 1975

NEGATIVE FILED AT Historic Sites Survey, NPS
Washington, D.C.

4 IDENTIFICATION

DESCRIBE VIEW, DIRECTION, ETC. IF DISTRICT, GIVE BUILDING NAME & STREET

PHOTO NO.

View down corridor of casement cells,lime deposits cover bricks.

Form No. 10-301a
(Rev. 10-74)

UNITED STATES DEPARTMENT OF THE INTERIOR
NATIONAL PARK SERVICE

NATIONAL REGISTER OF HISTORIC PLACES
PROPERTY PHOTOGRAPH FORM

FOR NPS USE ONLY

RECEIVED

DATE ENTERED

SEE INSTRUCTIONS IN *HOW TO COMPLETE NATIONAL REGISTER FORMS*
TYPE ALL ENTRIES --ENCLOSE WITH PHOTOGRAPH

1 NAME

HISTORIC
Fort Morgan

AND/OR COMMON
Fort Morgan

2 LOCATION

CITY, TOWN Mobile Point ___VICINITY OF COUNTY Baldwin STATE Alabama

3 PHOTO REFERENCE

PHOTO CREDIT Blanche Higgins Schroer, NPS DATE OF PHOTO February 1975

NEGATIVE FILED AT Historic Sites Survey, NPS
Washington, D.C.

4 IDENTIFICATION

DESCRIBE VIEW, DIRECTION, ETC. IF DISTRICT, GIVE BUILDING NAME & STREET PHOTO NO.

Hot shot furnace, Coast Guard station in background.

INT: 2983-75

DANGER

Form No. 10-301a
(Rev. 10-74)

UNITED STATES DEPARTMENT OF THE INTERIOR
NATIONAL PARK SERVICE

NATIONAL REGISTER OF HISTORIC PLACES
PROPERTY PHOTOGRAPH FORM

FOR NPS USE ONLY

RECEIVED

DATE ENTERED

SEE INSTRUCTIONS IN *HOW TO COMPLETE NATIONAL REGISTER FORMS*
TYPE ALL ENTRIES --ENCLOSE WITH PHOTOGRAPH

1 NAME

HISTORIC Fort Morgan

AND/OR COMMON Fort Morgan

2 LOCATION

CITY, TOWN Mobile Point ___VICINITY OF COUNTY Baldwin STATE Alabama

3 PHOTO REFERENCE

PHOTO CREDIT Blanche Higgins Schroer, NPS DATE OF PHOTO February 1975

NEGATIVE FILED AT Historic Sites Survey, NPS
Washington, D.C.

4 IDENTIFICATION

DESCRIBE VIEW, DIRECTION, ETC. IF DISTRICT, GIVE BUILDING NAME & STREET PHOTO NO.

Gun position bases on terreplein

INT: 2983-75



Form No. 10-301a
(Rev. 10-74)

UNITED STATES DEPARTMENT OF THE INTERIOR
NATIONAL PARK SERVICE

NATIONAL REGISTER OF HISTORIC PLACES
PROPERTY PHOTOGRAPH FORM

FOR NPS USE ONLY

RECEIVED

DATE ENTERED

SEE INSTRUCTIONS IN *HOW TO COMPLETE NATIONAL REGISTER FORMS*
TYPE ALL ENTRIES -- ENCLOSE WITH PHOTOGRAPH

1 NAME

HISTORIC
Fort Morgan

AND/OR COMMON
Fort Morgan

2 LOCATION

CITY, TOWN
Mobile Point

___VICINITY OF

COUNTY
Baldwin

STATE
Alabama

3 PHOTO REFERENCE

PHOTO CREDIT Blanche Higgins Schroer, NPS

DATE OF PHOTO February 1975

NEGATIVE FILED AT Historic Sites Survey, NPS
Washington, D.C.

4 IDENTIFICATION

DESCRIBE VIEW, DIRECTION, ETC. IF DISTRICT, GIVE BUILDING NAME & STREET

PHOTO NO.

View from Battery Duportail (1898), north, across parapet wall, ca. 1900 housing in background

Form No. 10-301a
(Rev. 10-74)

UNITED STATES DEPARTMENT OF THE INTERIOR
NATIONAL PARK SERVICE

NATIONAL REGISTER OF HISTORIC PLACES PROPERTY PHOTOGRAPH FORM

FOR NPS USE ONLY

RECEIVED

DATE ENTERED

SEE INSTRUCTIONS IN *HOW TO COMPLETE NATIONAL REGISTER FORMS*
TYPE ALL ENTRIES --ENCLOSE WITH PHOTOGRAPH

1 NAME

HISTORIC Fort Morgan

AND/OR COMMON Fort Morgan

2 LOCATION

CITY, TOWN Mobile Point ___VICINITY OF COUNTY Baldwin STATE Alabama

3 PHOTO REFERENCE

PHOTO CREDIT Blanche Higgins Schroer, NPS DATE OF PHOTO February 1975

NEGATIVE FILED AT Historic Sites Survey, NPS
Washington, D.C.

4 IDENTIFICATION

DESCRIBE VIEW, DIRECTION, ETC. IF DISTRICT, GIVE BUILDING NAME & STREET PHOTO NO.

Battery Duportail (right), original wall (left).

INT: 2983-75

Form No. 10-301a
(Rev. 10-74)

UNITED STATES DEPARTMENT OF THE INTERIOR
NATIONAL PARK SERVICE

NATIONAL REGISTER OF HISTORIC PLACES
PROPERTY PHOTOGRAPH FORM

FOR NPS USE ONLY

RECEIVED

DATE ENTERED

SEE INSTRUCTIONS IN *HOW TO COMPLETE NATIONAL REGISTER FORMS*
TYPE ALL ENTRIES --ENCLOSE WITH PHOTOGRAPH

1 NAME

HISTORIC Fort Morgan

AND/OR COMMON Fort Morgan

2 LOCATION

CITY, TOWN Mobile Point ___VICINITY OF COUNTY Baldwin STATE Alabama

3 PHOTO REFERENCE

PHOTO CREDIT Blanche Higgins Schroer, NPS DATE OF PHOTO February 1975

NEGATIVE FILED AT Historic Sites Survey, NPS
Washington, D.C.

4 IDENTIFICATION

DESCRIBE VIEW, DIRECTION, ETC. IF DISTRICT, GIVE BUILDING NAME & STREET PHOTO NO.

Battery Duportail (left) and parade and terreplein



Form No. 10-301a
(Rev. 10-74)

UNITED STATES DEPARTMENT OF THE INTERIOR
NATIONAL PARK SERVICE

NATIONAL REGISTER OF HISTORIC PLACES PROPERTY PHOTOGRAPH FORM

FOR NPS USE ONLY
RECEIVED
DATE ENTERED

SEE INSTRUCTIONS IN *HOW TO COMPLETE NATIONAL REGISTER FORMS*
TYPE ALL ENTRIES --ENCLOSE WITH PHOTOGRAPH

1 NAME

HISTORIC
Fort Morgan

AND/OR COMMON
Fort Morgan

2 LOCATION

CITY, TOWN Mobile Point ___VICINITY OF COUNTY Baldwin STATE Alabama

3 PHOTO REFERENCE

PHOTO CREDIT Blanche Higgins Schroer, NPS DATE OF PHOTO February 1975

NEGATIVE FILED AT Historic Sites Survey, NPS
Washington, D.C.

4 IDENTIFICATION

DESCRIBE VIEW, DIRECTION, ETC. IF DISTRICT, GIVE BUILDING NAME & STREET PHOTO NO.

Battery Duportail (right)

INT: 2983-75



Form No. 10-301a
(Rev. 10-74)

UNITED STATES DEPARTMENT OF THE INTERIOR
NATIONAL PARK SERVICE

NATIONAL REGISTER OF HISTORIC PLACES
PROPERTY PHOTOGRAPH FORM

FOR NPS USE ONLY

RECEIVED

DATE ENTERED

SEE INSTRUCTIONS IN *HOW TO COMPLETE NATIONAL REGISTER FORMS*
TYPE ALL ENTRIES --ENCLOSE WITH PHOTOGRAPH

1 NAME

HISTORIC Fort Morgan

AND/OR COMMON Fort Morgan

2 LOCATION

CITY, TOWN Mobile Point ___VICINITY OF COUNTY Baldwin STATE Alaba ma

3 PHOTO REFERENCE

PHOTO CREDIT Blanche Higgins Schroer, NPS DATE OF PHOTO February 1975

NEGATIVE FILED AT Historic Sites Survey, NPS
Washington, D.C.

4 IDENTIFICATION

DESCRIBE VIEW, DIRECTION, ETC. IF DISTRICT, GIVE BUILDING NAME & STREET PHOTO NO.

View of scarp wall and moat

INT: 2983-75

Form No. 10-301a
(Rev. 10-74)

UNITED STATES DEPARTMENT OF THE INTERIOR
NATIONAL PARK SERVICE

NATIONAL REGISTER OF HISTORIC PLACES
PROPERTY PHOTOGRAPH FORM

FOR NPS USE ONLY

RECEIVED

DATE ENTERED

SEE INSTRUCTIONS IN *HOW TO COMPLETE NATIONAL REGISTER FORMS*
TYPE ALL ENTRIES --ENCLOSE WITH PHOTOGRAPH

1 NAME

HISTORIC Fort Morgan

AND/OR COMMON Fort Morgan

2 LOCATION

CITY, TOWN Mobile Point ___VICINITY OF COUNTY Baldwin STATE Alabama

3 PHOTO REFERENCE

PHOTO CREDIT Blanche Higgins Schroer, NPS DATE OF PHOTO February 1975

NEGATIVE FILED AT Historic Sites Survey, NPS
Washington, D.C.

4 IDENTIFICATION

DESCRIBE VIEW, DIRECTION, ETC. IF DISTRICT, GIVE BUILDING NAME & STREET PHOTO NO.

Scarp wall and moat.

INT: 2983-75


FORT MORGAN
ENTRANCE
TO FORT
5

Form No. 10-301a
(Rev. 10-74)

UNITED STATES DEPARTMENT OF THE INTERIOR
NATIONAL PARK SERVICE

NATIONAL REGISTER OF HISTORIC PLACES
PROPERTY PHOTOGRAPH FORM

FOR NPS USE ONLY

RECEIVED

DATE ENTERED

SEE INSTRUCTIONS IN *HOW TO COMPLETE NATIONAL REGISTER FORMS*
TYPE ALL ENTRIES --ENCLOSE WITH PHOTOGRAPH

1 NAME

HISTORIC
Fort Higgins

AND/OR COMMON
Fort Higgins

2 LOCATION

CITY, TOWN Mobile Point ___VICINITY OF COUNTY Baldwin STATE Alabama

3 PHOTO REFERENCE

PHOTO CREDIT Blanche Higgins Schroer, NPS DATE OF PHOTO February 1975

NEGATIVE FILED AT Historic Sites Survey, NPS
Washington, D.C.

4 IDENTIFICATION

DESCRIBE VIEW, DIRECTION, ETC. IF DISTRICT, GIVE BUILDING NAME & STREET PHOTO NO.
North entrance to fort

INT: 2983-75

Form No. 10-301a
(Rev. 10-74)

UNITED STATES DEPARTMENT OF THE INTERIOR
NATIONAL PARK SERVICE

NATIONAL REGISTER OF HISTORIC PLACES
PROPERTY PHOTOGRAPH FORM

FOR NPS USE ONLY

RECEIVED

DATE ENTERED

SEE INSTRUCTIONS IN *HOW TO COMPLETE NATIONAL REGISTER FORMS*
TYPE ALL ENTRIES -- ENCLOSE WITH PHOTOGRAPH

1 NAME

HISTORIC Fort Morgan

AND/OR COMMON Fort Morgan

2 LOCATION

CITY, TOWN Mobile Point ___VICINITY OF COUNTY Baldwin STATE Alabama

3 PHOTO REFERENCE

PHOTO CREDIT National Park Service DATE OF PHOTO April 1959

NEGATIVE FILED AT Historic Sites Survey, N.P.S.

4 IDENTIFICATION

DESCRIBE VIEW, DIRECTION, ETC. IF DISTRICT, GIVE BUILDING NAME & STREET PHOTO NO.

View of interior and parade ground.

Form No. 10-301a
(Rev. 10-74)

UNITED STATES DEPARTMENT OF THE INTERIOR
NATIONAL PARK SERVICE

NATIONAL REGISTER OF HISTORIC PLACES PROPERTY PHOTOGRAPH FORM

FOR NPS USE ONLY
RECEIVED
DATE ENTERED

SEE INSTRUCTIONS IN *HOW TO COMPLETE NATIONAL REGISTER FORMS*
TYPE ALL ENTRIES --ENCLOSE WITH PHOTOGRAPH

1 NAME

HISTORIC
Fort Morgan

AND/OR COMMON
Fort Morgan

2 LOCATION

CITY, TOWN Mobile Point ___VICINITY OF COUNTY Baldwin STATE Alabama

3 PHOTO REFERENCE

PHOTO CREDIT Unknown DATE OF PHOTO 1974

NEGATIVE FILED AT Received from Alabama Historic Commission

4 IDENTIFICATION

DESCRIBE VIEW, DIRECTION, ETC. IF DISTRICT, GIVE BUILDING NAME & STREET PHOTO NO.

Aerial view, east toward Navy Cove

55476

PROPERTY PHOTOGRAPH FORM

DATE ENTERED

SEE INSTRUCTIONS IN *HOW TO COMPLETE NATIONAL REGISTER FORMS*
TYPE ALL ENTRIES ENCLOSE WITH PHOTOGRAPH

1 NAME

HISTORIC Fort Morgan

AND/OR COMMON Fort Morgan

2 LOCATION

CITY, TOWN Mobile Point ___VICINITY OF COUNTY Baldwin STATE Alabama

3 PHOTO REFERENCE

PHOTO CREDIT National Park Service DATE OF PHOTO April 1959

NEGATIVE FILED AT

4 IDENTIFICATION

DESCRIBE VIEW, DIRECTION, ETC. IF DISTRICT, GIVE BUILDING NAME & STREET PHOTO NO. (#55676)

east scarp wall

Form No. 10-301a
(Rev. 10-74)

UNITED STATES DEPARTMENT OF THE INTERIOR
NATIONAL PARK SERVICE

NATIONAL REGISTER OF HISTORIC PLACES PROPERTY PHOTOGRAPH FORM

FOR NPS USE ONLY

RECEIVED

DATE ENTERED

SEE INSTRUCTIONS IN *HOW TO COMPLETE NATIONAL REGISTER FORMS*
TYPE ALL ENTRIES -- ENCLOSE WITH PHOTOGRAPH

1 NAME

HISTORIC Fort Morgan

AND/OR COMMON Fort Morgan

2 LOCATION

CITY, TOWN Mobile Point ___VICINITY OF COUNTY Baldwin STATE Alabama

3 PHOTO REFERENCE

PHOTO CREDIT Unknown DATE OF PHOTO 1974

NEGATIVE FILED AT Alabama Historical Commission

4 IDENTIFICATION

DESCRIBE VIEW, DIRECTION, ETC. IF DISTRICT, GIVE BUILDING NAME & STREET PHOTO NO.

Officer's House #2, looking south.

Form No. 10-301a
(Rev. 10-74)

UNITED STATES DEPARTMENT OF THE INTERIOR
NATIONAL PARK SERVICE

NATIONAL REGISTER OF HISTORIC PLACES PROPERTY PHOTOGRAPH FORM

FOR NPS USE ONLY

RECEIVED

DATE ENTERED

SEE INSTRUCTIONS IN *HOW TO COMPLETE NATIONAL REGISTER FORMS*
TYPE ALL ENTRIES -- ENCLOSE WITH PHOTOGRAPH

1 NAME

HISTORIC
Fort Morgan

AND/OR COMMON
Fort Morgan

2 LOCATION

CITY, TOWN
Mobile Point

____VICINITY OF

COUNTY
Baldwin

STATE
Alabama

3 PHOTO REFERENCE

PHOTO CREDIT Unknown

DATE OF PHOTO 1974

NEGATIVE FILED AT Alabama Historical Commission

4 IDENTIFICATION

DESCRIBE VIEW, DIRECTION, ETC. IF DISTRICT, GIVE BUILDING NAME & STREET

PHOTO NO.

39th CAC Barracks looking southeast.

Form No. 10-301a
(Rev. 10-74)

UNITED STATES DEPARTMENT OF THE INTERIOR
NATIONAL PARK SERVICE

NATIONAL REGISTER OF HISTORIC PLACES
PROPERTY PHOTOGRAPH FORM

FOR NPS USE ONLY

RECEIVED

DATE ENTERED

SEE INSTRUCTIONS IN *HOW TO COMPLETE NATIONAL REGISTER FORMS*
TYPE ALL ENTRIES --ENCLOSE WITH PHOTOGRAPH

1 NAME

HISTORIC
Fort Morgan

AND/OR COMMON
Fort Morgan

2 LOCATION

CITY, TOWN Mobile Point ____VICINITY OF COUNTY Baldwin STATE Alabama

3 PHOTO REFERENCE

PHOTO CREDIT Unknown DATE OF PHOTO 1974

NEGATIVE FILED AT Alabama Historical Commission

4 IDENTIFICATION

DESCRIBE VIEW, DIRECTION, ETC. IF DISTRICT, GIVE BUILDING NAME & STREET PHOTO NO.

75th CAC barracks, looking northeast

Form No. 10-301a
(Rev. 10-74)

UNITED STATES DEPARTMENT OF THE INTERIOR
NATIONAL PARK SERVICE

NATIONAL REGISTER OF HISTORIC PLACES
PROPERTY PHOTOGRAPH FORM

FOR NPS USE ONLY

RECEIVED

DATE ENTERED

SEE INSTRUCTIONS IN *HOW TO COMPLETE NATIONAL REGISTER FORMS*
TYPE ALL ENTRIES --ENCLOSE WITH PHOTOGRAPH

1 NAME

HISTORIC Fort Morgan

AND/OR COMMON Fort Morgan

2 LOCATION

CITY, TOWN Mobile Point ___VICINITY OF COUNTY Baldwin STATE Alabama

3 PHOTO REFERENCE

PHOTO CREDIT Unknown DATE OF PHOTO 1974

NEGATIVE FILED AT Alabama Historical Commission

4 IDENTIFICATION

DESCRIBE VIEW, DIRECTION, ETC. IF DISTRICT, GIVE BUILDING NAME & STREET PHOTO NO.

Artesian well and natural gas well, drilled in 1890. Old pumphouse foundation in rear. Gas burns unless extinguished by wind and rain. Photo looks northwest.

Form No. 10-301a
(Rev. 10-74)

UNITED STATES DEPARTMENT OF THE INTERIOR
NATIONAL PARK SERVICE

NATIONAL REGISTER OF HISTORIC PLACES
PROPERTY PHOTOGRAPH FORM

FOR NPS USE ONLY

RECEIVED

DATE ENTERED

SEE INSTRUCTIONS IN *HOW TO COMPLETE NATIONAL REGISTER FORMS*
TYPE ALL ENTRIES --ENCLOSE WITH PHOTOGRAPH

1 NAME

HISTORIC Fort Morgan

AND/OR COMMON Fort Morgan

2 LOCATION

CITY, TOWN Mobile Point ____VICINITY OF COUNTY Baldwin STATE Alabama

3 PHOTO REFERENCE

PHOTO CREDIT Unknown DATE OF PHOTO 1974

NEGATIVE FILED AT Alabama Historical Commission

4 IDENTIFICATION

DESCRIBE VIEW, DIRECTION, ETC. IF DISTRICT, GIVE BUILDING NAME & STREET PHOTO NO.

Battery Bowyer, constructed 1895.

Form No. 10-301a
(Rev. 10-74)

UNITED STATES DEPARTMENT OF THE INTERIOR
NATIONAL PARK SERVICE

NATIONAL REGISTER OF HISTORIC PLACES PROPERTY PHOTOGRAPH FORM

FOR NPS USE ONLY
RECEIVED
DATE ENTERED

SEE INSTRUCTIONS IN *HOW TO COMPLETE NATIONAL REGISTER FORMS*
TYPE ALL ENTRIES --ENCLOSE WITH PHOTOGRAPH

1 NAME

HISTORIC
Fort Morgan

AND/OR COMMON
Fort Morgan

2 LOCATION

CITY, TOWN Mobile Point ___VICINITY OF COUNTY Baldwin STATE Alabama

3 PHOTO REFERENCE

PHOTO CREDIT unknown DATE OF PHOTO 1974

NEGATIVE FILED AT Alabama Historical Commission

4 IDENTIFICATION

DESCRIBE VIEW, DIRECTION, ETC. IF DISTRICT, GIVE BUILDING NAME & STREET PHOTO NO.

Battery Dearborn, located near entrance to reservation, constructed 1900, view toward the southwest.

Form No. 10-301a
(Rev. 10-74)

UNITED STATES DEPARTMENT OF THE INTERIOR
NATIONAL PARK SERVICE

NATIONAL REGISTER OF HISTORIC PLACES PROPERTY PHOTOGRAPH FORM

FOR NPS USE ONLY

RECEIVED

DATE ENTERED

SEE INSTRUCTIONS IN *HOW TO COMPLETE NATIONAL REGISTER FORMS*
TYPE ALL ENTRIES --ENCLOSE WITH PHOTOGRAPH

1 NAME

HISTORIC Fort Morgan

AND/OR COMMON Fort Morgan

2 LOCATION

CITY, TOWN Mobile Point ____VICINITY OF COUNTY Baldwin STATE Alabama

3 PHOTO REFERENCE

PHOTO CREDIT Unknown DATE OF PHOTO 1974

NEGATIVE FILED AT Alabama Historical Commission

4 IDENTIFICATION

DESCRIBE VIEW, DIRECTION, ETC. IF DISTRICT, GIVE BUILDING NAME & STREET PHOTO NO.

Peace Magazine, date unknown