



NAME: Going-To-The-Sun Road  
LOCATION: Glacier National Park, MT  
PHOTOGRAPHER: Lance Olieveri  
DATE: August 1975  
VIEW: General view showing how road  
was cut from mountain side.  
LOCATION OF NEGATIVE: National Park  
Service, Rocky Mountain Regional  
Office, Denver, Colorado 80225  
PHOTOGRAPH NUMBER: 1



NAME: Going-To-The-Sun Road

LOCATION: Glacier National Park, MT

PHOTOGRAPHER: Lance Olieveri

DATE: August 1975


VIEW: Tunnel Portal

LOCATION OF NEGATIVE: National Park

Service, Rocky Mountain Regional

Office, Denver, Colorado 80225

PHOTOGRAPH NUMBER: 2



NAME: Tunnel below "The Loop"

LOCATION: Glacier National Park, MT

PHOTOGRAPHER: HRA-- Christine Amos

DATE: Summer of 1982

VIEW: looking west

LOCATION OF NEGATIVE: National Park  
Service, Rocky Mountain Regional  
Office, Denver, CO



NAME: Eastside Tunnel

Going-to-the-Sun Road

LOCATION: Glacier National Park, MT

PHOTOGRAPHER: Ellen Seeley

DATE OF PHOTO: Summer 1983

LOCATION OF NEGATIVE: National Park Service,  
Rocky Mountain Regional Office, Denver, CO

VIEW: Looking west





NAME: Synder Creek Bridge

Going-To-The-Sun Road


LOCATION: Glacier National Park, MT

PHOTOGRAPHER: Ellen Seeley

DATE OF PHOTO: Summer 1983

LOCATION OF NEGATIVE: National Park Service,  
Rocky Mountain Regional Office, Denver, CO

VIEW: Looking northwest



Baring Creek Bridge

1 - w

NAME: Baring Creek Bridge

(Going-to-the-Sun Road

LOCATION: Glacier National Park , MT

DATE OF PHOTO: Summer 1983

PHOTOGRAPHER: Ellen Seeley

LOCATION OF NEGATIVE: National Park Service,  
Rocky Mountain Regional Office, Denver, CO

VIEW: Looking west



Near Haystack Butte

NAME: Near Haystack Butte

Going-to-the-Sun Road

LOCATION: Glacier National Park, MT

PHOTOGRAPHER: Ellen Seeley

DATE OF PHOTO: Summer 1983

LOCATION OF NEGATIVE: National Park Service,  
Rocky Mountain Regional Office, Denver, CO

VIEW: Looking north



NAME: Snyder Creek Bridge

Going-To-The-Sun Road

LOCATION: Glacier National Park, MT

PHOTOGRAPHER: Ellen Seeley

DATE OF PHOTO: Summer 1983

LOCATION OF NEGATIVE: National Park Service,

Rocky Mountain Regional Office, Denver, CO

VIEW: Looking east





Logan Creek Bridge

1-N

NAME: Logan Creek Bridge

Going-to-the-Sun Road

LOCATION: Glacier National Park, MT

PHOTOGRAPHER: Ellen Seeley

DATE OF PHOTO: Summer 1983

LOCATION OF NEGATIVE: National Park Service,  
- Rocky Mountain Regional Office, Denver, CO

VIEW: Looking north



NAME: St. Mary Creek Bridge

Going-to-the-Sun Road

LOCATION: Glacier National Park, MT

PHOTOGRAPHER: Ellen Seeley

DATE OF PHOTO: Summer 1983

LOCATION OF NEGATIVE: National Park Service,

Rocky Mountain Regional Office, Denver, CO

VIEW: Looking southeast



NAME: Going-to-the-Sun Road

LOCATION: Glacier National Park, MT

PHOTOGRAPHER: Ellen Seeley

DATE OF PHOTO: Summer 1983

LOCATION OF NEGATIVE: National Park Service,  
Rocky Mountain Regional Office, Denver, CO

VIEW: Looking west



NAME: Westside Tunnel

Going-to-the-Sun Road

LOCATION: Glacier National Park, MT

PHOTOGRAPHER: Ellen Seeley

DATE OF PHOTO: Summer 1983

LOCATION OF NEGATIVE: National Park Service,  
Rocky Mountain Regional Office, Denver, CO

VIEW: Looking west





Divide Creek Bridge

NAME: Divide Creek Bridge

Going-to-the-Sun Road

LOCATION: Glacier National Park, MT

PHOTOGRAPHER: Ellen Seeley

DATE OF PHOTO: Summer 1983

LOCATION OF NEGATIVE: National Park Service,

Rocky Mountain Regional Office, Denver, CO

VIEW: Looking east



Baring Creek

1 - N

NAME: Baring Creek Bridge

Going-to-the-Sun Road

LOCATION: Glacier National Park, MT

PHOTOGRAPHER: Ellen Seeley

DATE OF PHOTO: Summer 1983

LOCATION OF NEGATIVE: National Park Service,  
Rocky Mountain Regional Office, Denver, CO

VIEW: Looking north



Triple Arches

NAME: Triple Arches

Going-to-the-Sun Road

LOCATION: Glacier National Park, MT

PHOTOGRAPHER: Ellen Seeley

DATE OF PHOTO: Summer 1983

LOCATION OF NEGATIVE: National Park Service,

Rocky Mountain Regional Office, Denver, CO

VIEW: Looking east



NAME: Baring Creek Bridge

Going-to-the-Sun Road

LOCATION: Glacier National Park, MT

PHOTOGRAPHER: Ellen Seeley

DATE OF PHOTO: Summer 1983

LOCATION OF NEGATIVE: National Park Service,  
Rocky Mountain Regional Office, Denver, CO

VIEW: Looking west





*From Logan Pass looking w.*

NAME: View from Logan Pass

Going-to-the-Sun Road

LOCATION: Glacier National Park, MT

Photographer; Ellen Seeley

DATE OF PHOTO: Summer 1983

LOCATION OF NEGATIVE: National Park Service

Rocky Mountain Regional Office, Denver, CO

VIEW: Looking west



NAME: Avalanche Bridge

Going-to-the-Sun Road


LOCATION: Glacier National Park, MT

PHOTOGRAPHER: Ellen Seeley

DATE OF PHOTO: Summer 1983

LOCATION OF NEGATIVE: National Park Service,  
Rocky Mountain Regional Office, Denver, CO

VIEW: Looking north



westside tunnel

west entrance - 1. N

NAME: Westside Tunnel-West entrance

Going-to-the-Sun Road

LOCATION: Glacier National Park, MT

PHOTOGRAPHER: Ellen Seeley

DATE OF PHOTO: Summer 1983

LOCATION OF NEGATIVE: National Park Service,  
Rocky Mountain Regional Office, Denver, CO

VIEW: Looking north



NAME: 7% grade to Logan Pass

Going-to-the-Sun Road

LOCATION: Glacier National Park, MT


PHOTOGRAPHER: Ellen Seeley

DATE OF PHOTO: Summer 1983


LOCATION OF NEGATIVE: National Park Service,  
Rocky Mountain Regional Office, Denver, CO

VIEW: Looking northwest





NAME: Going-to-the-Sun Road  
LOCATION: Glacier National Park, MT  
PHOTOGRAPHER: ~~HRA~~-Christine Amos  
DATE: Summer 1982  
VIEW: Eastside of Road  
LOCATION OF NEGATIVE: National Park  
Service, Rocky Mountain Regional  
Office, Denver, Colorado



NAME: Sun Rift Gorge Bridge  
(Baring Creek Bridge)

LOCATION: Glacier National Park, MT

PHOTOGRAPHER: HRA--Christine Amos

DATE: Summer 1982

LOCATION OF NEGATIVE: National Park  
Service, Rocky Mountain Regional Office  
Denver, CO