1201 S. Monroe
Astor Historic District
Green Bay, Wisconsin
Lefebvre Photo Inc.
3/78
Negative at Astor Neighborhood Association
716 S. Madison St. Green Bay, Wisconsin
View: front elevation
1

JUN 26 1979
Brown Co.
FEB 27 1980

805 S. Monroe Avenue
Astor Historic District
Green Bay, Wisconsin
Lefebvre Photograph 3-78 (tutt)
View: front & side elevation

JUN 26 1979

#1

FEB 27 1980

Brown Co.

914

Charles Collier Home
916 S. Monroe

Brown Co.

Astor Historic District
Green Bay, Wisconsin
Lefebvre Photo Inc.
3/78

JUN 26 1979

Negative at Astor Neighborhood Assoc.
716 S. Madison St. Green Bay, Wisconsin
View: front elevation

FEB 27 1980

2

1101 S. Monroe Avenue
Astor Historic District
Green Bay, Wisconsin
Lefebvre Photograph 3-78 (tutt)
View: front elevation
#3
Cecil Baum home

JUN 26 1979
FEB 27 1980

Brown County

Mrs. John L. Jorgensen Home
1040 S. VanBuren

Brown Co.

Astor Historic District
Green Bay, Wisconsin
Lefebvre Photo Inc.
3/78

JUN 26 1979
FEB 27 1980

Negative at Astor Neighborhood Assoc.
716 S. Madison St. Green Bay, Wisconsin
View: front elevation
4

Linus B. Sale Home
702 S. Monroe

Astor Historic District
Green Bay, Wisconsin

JUN 26 1979

Brown Co.

Lefebvre Photo Inc.
3/78
Negative at Astor Neighborhood Assoc.
716 S. Madison St. Green Bay, Wisconsin
View: front elevation

FEB 27 1980

1

843 S. Monroe Avenue
Astor Historic District
Green Bay, Wisconsin
Lefebvre Photograph 3-78
View: front elevation
#8

Samuel W. Earle home

JUN 26 1979
FEB 27 1980

(tutt)

Brown Co.

1044 S. Monroe Avenue
Astor Historic District
Green Bay, Wisconsin
Lefebvre Photograph 3-78
View: front elevation
#9

JUN 26 1979

Brown

(tutt)

FEB 27 1980

John R.T. Phillips home

George G. Greene Home "The Elms"
904 S. Monroe
Astor Historic District
Green Bay, Wisconsin
Lefebvre Photo Inc.
3/78
Negative at Astor Neighborhood Assoc.
716 S. Madison St. Green Bay, Wisconsin
View: front elevation
10

JUN 26 1979
FEB 27 1980

Brown Co.

Arthur C. Neville
905 S. Monroe
Astor Historic District
Green Bay, Wisconsin
Lefebvre Photo Inc.
3/78
Negative at Astor Neighborhood Association
716 S. Madison St. Green Bay, Wisconsin
View: front elevation
12

Brown Co.

JUN 26 1979

FEB 27 1980

Patrick H. Martin Home
736 S. Madison
Astor Historic District
Green Bay, Wisconsin
Lefebvre Photo Inc.
3/78
Negative at Astor Neighborhood Assoc.
716 S. Madison, Green Bay, Wisconsin
View: Side Elevation Detail of 2nd and
13 3rd Floor

Brown Co.

JUN 26 1979

FEB 27 1980

615 S. Jackson
Astor Historic District
Green Bay, Wisconsin
Lefebvre Photo Inc.
3/78
Negative at Astor Neighborhood Assoc.
716 S. Madison St. Green Bay, Wisconsin
View: front elevation
14

FEB 27 1980
JUN 26 1979
Brown County

Astor Neighborhood
Green Bay, Wis.
K.E.Hundt, May 1978
Neg. BR-KEH-A-14 at SHSW
1026 & 1036 Webster
928 Emilie

JUN 26 1979
Brown Co.
FEB 27 1980

116

716 S. VanBuren

Astor Historic District

Green Bay, Wisconsin

FEB 27 1980

JUN 26 1979

Lefebvre Photo Inc.

3/78

Brown Co.

Negative at Astor Neighborhood Assoc.

716 S. Madison St. Green Bay, Wisconsin

View: front elevation

#16

Charles M. Hesseler Home
1125 S. VanBuren

Brown Co.

Astor Historic District
Green Bay, Wisconsin

JUN 26 1979

Lefebvre Photo Inc.

FEB 27 1980

3/78
Negative at Astor Neighborhood Association
716 S. Madison St. Green Bay, Wisconsin
View: front elevation
17

Warren B. Schilling Home
931 S. Madison St.

Brown Co.

Astor Historic District
Green Bay, Wisconsin
Lefebvre Photo Inc.

JUN 26 1979
FEB 27 1980

3/78

Negative at Astor Neighborhood Assoc.
716 S. Madison, Green Bay, Wisconsin
View: front elevation
#18

847

817 S. Quincy
Astor Historic District
Green Bay, Wisconsin
Lefebvre Photo Inc.
3/78
Negative at Astor Neighborhood Association
716 S. Madison St. Green Bay, Wisconsin
View: front elevation
20

JUN 26 1979
Brown Co.
FEB 27 1980

500 Congress

Astor Historic District
Green Bay, Wisconsin
Lefebvre Photo Inc.
3/78
Negative at Astor Neighborhood Association
716 S. Madison, Green Bay, Wisconsin
View: front elevation
#21

JUN 26 1979
Brown County
FEB 27 1980

HAZELWOOD
On this site Morgan L. Martin (1805-82) built this home in 1837, after his marriage to Elizabeth Smith of Plattsburgh, N.Y. It was a center of social, literary and political accomplishment for nearly a century. Coming here in 1827 as a young attorney, he began to lay the foundation for Statehood. A member of the Michigan Territorial Council 1831-35, he returned in 1838-44 to serve on the Wisconsin Territorial Council. From 1845-47 he represented the Territory in Congress, at which time he introduced the bill "to enable the people of Wisconsin Territory to form a constitution and state government, and for the admission of such state into the Union." The constitution submitted by the Convention of 1846 was rejected and Martin, elected President of a second Convention in 1847, did much of the preliminary revision here at Hazelwood. It was accepted by vote of the people and President Polk approved the Act of Admission on May 29, 1848.
WISCONSIN STATE HISTORY
DAUGHTERS OF THE AMERICAN COLONISTS

Morgan L. Martin Home
1008 S. Monroe
Astor Historic District
Green Bay, Wisconsin
Lefebvre Photo Inc.
3/78
Negative at Astor Neighborhood Assoc.
716 S. Madison St. Green Ba y, Wisconsin
View: front elevation
22

Brown Co.

JUN 26 1979

FEB 27 1980

710/12 S. Monroe

Astor Historic District

Green Bay, Wisconsin

Lefebvre Photo Inc.

3/78

Negative at Astor Neighborhood Assoc.

716 S. Madison, Green Bay, Wisconsin

View: front elevation

23

JUN 26 1979

Brown Co.

FEB 27 1980

SPEED
LIMIT
25
NO
PARKING
THIS SIDE
OF STREET
Sylvester

Judge Carlton Merrill Home
645 S. Monroe

Astor Historic District
Green Bay Wisconsin
Lefebvre Photo Inc.
3/78

JUN 26 1979

Brown Co.

Negative at Astor Neighborhood Association
716 S. Madison St. Green Bay Wisconsin
View: front elevation

FEB 27 1980

25

903 Cass

Astor Historic District

Green Bay Wisconsin

Lefebvre Photo Inc.

3/78

Negative at Astor Neighborhood Association

716 S. Madison St. Green Bay Wisconsin

View: front elevation

#26

JUN 26 1979

Brown County

FEB 27 1980

c

639 S. Quincy
Astor Historic District
Green Bay, Wisconsin

Brown Co.

JUN 26 1979

Lefebvre Photo Inc.
3/78
Negative at Astor Neighborhood Assoc.
716 S. Madison St. Green Bay, Wisconsin
View: front elevation
#27

FEB 27 1980

732/734 S. Van Buren
Astor Historic District
Green Bay, Wisconsin
Lefebvre Photo Inc.
3/78
Negative at Astor Neighborhood Assoc.
716 S. Madison St. Green Bay, Wisconsin
View: front elevation
#28

JUN 26 1979
Brown Co.
FEB 21 1980



Astor Neighborhood
Green Bay, Wis.
K.E. Hundt, May 1978
Neg. BR-KEH-A-1b at SHSW
Van Buren, W side, between
Cass and Lawe

JUN 26 1979
Brown Co.
FEB 27 1980

6:9

619 Porlier
Astor Historic District
Green Bay, Wisconsin
Lefebvre Photo Inc.
3/78
Negative at Astor Neighborhood Association
716 S. Madison, Green Bay, Wisconsin
View: front elevation
29

Brown Co.

JUN 26 1979

FEB 27 1980

936 S. Monroe
Astor Historic District
Green Bay, Wisconsin
Lefebvre Photo Inc.
3/78
Negative at Astor Neighborhood Assoc.
716 S. Madison St. Green Bay, Wisconsin
View: front elevation
30

JUN 26 1979
Brown Co.
FEB 27 1980

708 S. Quincy
Astor Historic District
Green Bay, Wisconsin
Lefebvre Photo Inc.
3/78
Negative at Astor Neighborhood Assoc.
716 S. Madison St. Green Bay, Wisconsin
View: front elevation
31

JUN 20 1979

Brown Co.

FEB 27 1980


724

724 S. VanBuren
Astor Historic District
Green Bay, Wisconsin
Lefebvre Photo Inc.
3/78
Negative at Astor Neighborhood Association
716 S. Madison St. Green Bay, Wisconsin
View: front elevation
#32

FEB 27 1980
JUN 26 1979
Brown Co.

William Hoberg Home
740 S. VanBuren
Astor Historic District
Green Bay, Wisconsin
Lefebvre Photo Inc.
3/78
Negative at Astor Neighborhood Assoc.
716 S. Madison St. Green Bay, Wisconsin
View: front elevation
#34

Brown Co.

FEB 27 1980

JUN 26 1979



Astor Neighborhood
Green Bay, Wis.
K.E. Hundt, May 1978
Neg. BR-KEH-A-34 at SHSW
Spring, N side, between
Monroe and Madison

JUN 26 1979
FEB 27 1980

Brown Co.



402 Lawe Street
Astor Historic District
Green Bay, Wisconsin
Lefebvre Photograph 3-78
View: front elevation
#37 FEB 27 1980 JUN 26 1979

Brown Co.
(tutt)

540

Dr. Robert E. Minahan Home
840 S. Monroe

Astor Historic District
Green Bay, Wisconsin
Lefebvre Photo Inc.
3/78

JUN 26 1979

Brown Co.

Negative at Astor Neighborhood Assoc.
716 S. Madison St. Green Ba y, Wisconsin

View: front elevation
#38

FEB 27 1980

903 S. Quincy Street
Astor Historic District
Green Bay, Wisconsin
Tutt Photograph 12-78
View: side & front elevation
#40 Albert M. Murphy home

Brown Co.

JUN 26 1979

FEB 2 1980

1027 S. VanBuren
Astor Historic District
Green Bay, Wisconsin
Lefebvre Photo Inc.
3/78

JUN 26 1979

FEB 27 1980

Brown County

Negative at Astor Neighborhood Assoc.
716 S. Madison St. Green Bay, Wisconsin
View: front elevation
#41

624 S. Quincy Street
Astor Historic District
Green Bay, Wisconsin
Tutt Photograph 12-78
View: front elevation
#44

Eban Minahan home

Brown Co.

JUN 6 1979

FEB 27 1980

Charles R. Cady Home
503 Porlier

Brown Co.

Astor Historic District
Green Bay, Wisconsin
Lefebvre Photo Inc.
3/78
Negative at Astor Neighborhood Association
716 S. Madison St. Green Bay Wisconsin
View: front elevation
#46

JUN 26 1979

FEB 27 1980

938 S. Quincy Street
Astor Historic District
Green Bay, Wisconsin
Tutt Photograph 12-78
View: front & side elevation
#47 C.F. Ebeling home

JUN 26 1979
Brown Co.
FEB 27 1980

William B. Kellogg Home
504 Porlier

FEB 27 1980

Astor Historic District
Green Bay, Wisconsin
Lefebvre Photo Inc.
3/78

JUN 26 1979

Brown Co.

Negative at Astor Neighborhood Assoc.
716 S. Madison, Green Bay, Wisconsin
View: front elevation
49

P

704 S. Jackson Street
Astor Historic District
Green Bay, Wisconsin
View: front & side elevation
#50

FEB 27 1980

Brown County JUN 26 1979



1006 S. Van Buren Street
Astor Historic District
Green Bay, Wisconsin
Tutt Photograph 12-78
View: front & side elevation
#51

JUN 26 1979

Brown Co.

FEB 27 1980

1125 S. Monroe
Astor Historic District
Green Bay, Wisconsin
Lefebvre Photo Inc.
3/78
Negative at Astor Neighborhood Association
716 S. Madison St. Green Bay, Wisconsin
View: front elevation
#54

Brown Co.

JUN 26 1979

FEB 27 1980

FEB 27 1980

701

701 S. Jackson

Astor Historic District Brown County

Green Bay, Wisconsin

Lefebvre Photo Inc.

JUN 26 1979

3/78

FEB 27 1980

Negative at Astor Neighborhood Association

716 S. Madison St. Green Bay, Wisconsin

View: front elevation

FEB 27 1980

#55

c



927 S. Monroe Avenue
Astor Historic District
Green Bay, Wisconsin
Tutt Photograph 12-78
View: front & side elevation
#56

Simon J. Murphy home

JUN 26 1979
FEB 27 1980
Brown Co.

STO

FEB 27 1980

Astor Historic District
Green Bay, Wisconsin
Lefebvre Photo Inc.
3/78
Negative at Astor Neighborhood Assoc.
716 S. Madison St. Green Bay, Wis.

JUN 26 1979

Brown Co.

View: Porlier from Monroe looking
63 west.

South Quincy Street
Astor Historic District JUN 26 1979
Green Bay, Wisconsin
Lefebvre Photograph 3-78 (tutt)
View: from Cass looking North
#66 FEB 27 1980
Brown Co.

Astor Historic District
Green Bay, Wisconsin
Lefebvre Photo Inc.
3/78
Negative at Astor Neighborhood Association
716 S. Madison, Green Bay, Wisconsin
View: Intersection of Lawe and Adams
67 Sts. looking north on Adams.

Brown Co.

JUN 26 1979

FEB 21 1980

CASS

Astor Historic District
Green Bay, Wisconsin
Lefebvre Photo Inc.
3/78

JUN 26 1979

Brown Co.

Negative at Astor Neighborhood Assoc.
716 S. Madison St. Green Bay, Wisconsin
View: Jackson from Cass looking
68 north.

FEB 27 1980

700 Block South Van Buren Street
Astor Historic District
Green Bay, Wisconsin
Lefebvre Photograph 3-78 (tutt)
View: Lawe Street looking North
#70

JUN 26 1979
FEB 27 1980

Brown Co.



Patrick H. Martin Home
736 S. Madison
Astor Historic District
Green Bay, Wisconsin
Lefebvre Photo Inc.
3/78
Negative at Astor Neighborhood Association
716 S. Madison, Green Bay, Wisconsin
View: Front Elevation Detail of 2nd and
#76 3rd Floor

JUN 26 1979
FEB 27 1980
Brown County

Patrick H. Martin Home
736 S. Madison
Astor Historic District
Green Bay Wisconsin
Lefebvre Photo Inc.
3/78
Negative at Astor Neighborhood Association
716 S. Madison St. Green Bay Wisconsin
View: Rear Elevation Detail 3rd Floor
77 Roofline

FEB 27 1980
JUN 26 1979
Brown Co.

827 S. Quincy Street Brown Co.
Astor Historic District JUN 26 1979
Green Bay, Wisconsin
Lefebvre Photograph 3-78 (tut) FEB 27 1980
View: side & front elevation
#88
Earle E. Murphy home

Astor Historic District
Green Bay, Wisc. ca. 1906 aprx.

746 S. Quincy

FEB 27 1980

Brown County

JUN 26 1979

804

804 S. Madison Street
Astor Historic District
Green Bay, Wisconsin
Tutt Photograph 12-78
View: front elevation
#91 FEB 27 1980

Brown County
JUN 26 1979

637 S. Monroe Avenue
Astor Historic District
Green Bay, Wisconsin
Lefebvre Photograph 3-78 (tutt)
View from side elevation
#94 Dr. Julius J. Bellin home

JUN 26 1979
FEB 27 1980

Astor Historic District, 1978
Green Bay, Wisc. (ca. 1905)

833 S. Quincy FEB 27 1980

E. Joannes Home

Brown County

JUN 26 1979

703 S. Monroe Avenue
Astor Historic District
Green Bay, Wisconsin
Lefebvre Photograph 3-78 (tutt)
View: front elevation
#98

JUN 26 1979
FEB 27 1980

Brown Co.

745 S. Quincy Street
Astor Historic District JUN 26 1979
Green Bay, Wisconsin
Lefebvre Photograph 4-78 (tutt)
View: front & side elevation
#100 FEB 27 1980

Brown Co.

642 S. Van Buren Street
Astor Historic District
Green Bay, Wisconsin
Tutt Photograph 2-79
View: Van Buren Street South from

Brown Co.

JUN 26 1979

#100

FEB 27 1980

Cass



722 S. Monroe Avenue
Astor Historic District JUN 26 1979
Green Bay, Wisconsin
Tutt Photograph 12-78
View: front & side elevation
#101 Frederick A. Hollman home

902 S. Madison Street
Astor Historic District
Green Bay, Wisconsin
Tutt Photograph 2-79
View: side & front elevation
#103-B Mitchell Joannes home

JUN 26 1979
Brown Co.
FEB 27 1980

1044

1044 S. Jackson Street
Astor Historic District
Green Bay, Wisconsin
Tutt Photograph 12-78
View: front & side elevation
#109

F.S. Vande Bogert home

Brown Co.

JUN 26 1979

FEB 27 1980

746 S. Jefferson Street
Astor Historic District
Green Bay, Wisconsin
Tutt Photograph 12-78
View: side & front elevation
#110 Senator Timothy O. Howe home

JUN 26 1979
FEB 27 1980
Brown Co.


NO
PARKING
THIS SIDE
OF STREET

Astor Neighborhood
Green Bay, Wis.
K.E. Hundt, May 1978
Neg. BR-KEH-A-29 at SHSW
Van Buren, E side, between
Emilie and Grignon

JUN 26 1979
FEB 27 1980

Brown Co.

Astor Neighborhood
Green Bay, Wis.
K.E. Hundt, May 1978
Neg. BR-KEH-A-32 at SHSW
Jâckson, E side, between
Emplemand Grignon

JUN 26 1979
Brown Co.
FEB 27 1980


ONE WAY

Astor Neighborhood
Green Bay, Wis.
K.E. Hundt, May 1978
Neg. BR-KEH-A-21 at SHSW
Corner of Congress &
Madison, from St. James
Park

JUN 26 1979

FEB 26 1980

Brown Co.



Astor Neighborhood
Green Bay, Wis. JUN 26 1979
K.E. Hundt, May 1978
Neg. BR-KEH-A-20 at SHSW
Monroe, w. side, between
Eliza FEB 27 1980 Brown Co.