
CERESOTA

UNITED STATES DEPARTMENT OF THE INTERIOR
NATIONAL PARK SERVICE

NATIONAL REGISTER OF HISTORIC PLACES

PROPERTY PHOTOGRAPH FORM

(Type all entries - attach to or enclose with photograph)

STATE	
Minnesota	
COUNTY	
Hennepin	
FOR NPS USE ONLY	
ENTRY NUMBER	DATE
71.3.27.0001	3/11/71

SEE INSTRUCTIONS

1. NAME

COMMON: St. Anthony Falls District

AND/OR HISTORIC:

2. LOCATION

STREET AND NUMBER:

CITY OR TOWN: Minneapolis

STATE:	CODE	COUNTY:	CODE
Minnesota	27	Hennepin	053

RECEIVED FEB 4 1971 NATIONAL REGISTER

3. PHOTO REFERENCE

PHOTO CREDIT: Peter Hall

DATE OF PHOTO: 1970

NEGATIVE FILED AT:

Minnesota Historical Society, 690 Cedar Street, St. Paul, Minnesota

4. IDENTIFICATION

DESCRIBE VIEW, DIRECTION, ETC.

Aerial view of part of St. Anthony Falls District, looking from west bank (bottom) toward east bank (top). Bridge is Stone Arch Bridge. Pillsbury A Mill is visible on east bank, as is Main Street, fronting the river on its east bank.

NPS Number 71.3.27.0001

UNITED STATES DEPARTMENT OF THE INTERIOR
NATIONAL PARK SERVICE

NATIONAL REGISTER OF HISTORIC PLACES

PROPERTY PHOTOGRAPH FORM

(Type all entries - attach to or enclose with photograph)

STATE	
Minnesota	
COUNTY	
Hennepin	
FOR NPS USE ONLY	
ENTRY NUMBER	DATE
71.3.27.0001	3/11/71

SEE INSTRUCTIONS

1. NAME

COMMON: St. Anthony Falls District

AND/OR HISTORIC:

2. LOCATION

STREET AND NUMBER:

CITY OR TOWN:
Minneapolis

STATE:	CODE	COUNTY:	CODE
Minnesota	22	Hennepin	053

3. PHOTO REFERENCE

PHOTO CREDIT: Diana Feldman

DATE OF PHOTO: February 1971

NEGATIVE FILED AT:
Minnesota Historical Society, 690 Cedar Street, St. Paul, Minnesota

4. IDENTIFICATION

DESCRIBE VIEW, DIRECTION, ETC.

View of Eastman Flats looking west along Grove Street on Nicollet Island.

UNITED STATES DEPARTMENT OF THE INTERIOR
NATIONAL PARK SERVICE

NATIONAL REGISTER OF HISTORIC PLACES

PROPERTY PHOTOGRAPH FORM

(Type all entries - attach to or enclose with photograph)

STATE	
Minnesota	
COUNTY	
Hennepin	
FOR NPS USE ONLY	
ENTRY NUMBER	DATE

SEE INSTRUCTIONS

1. NAME

COMMON: St. Anthony Falls District

AND/OR HISTORIC:

2. LOCATION

STREET AND NUMBER:

CITY OR TOWN: Minneapolis

STATE:	CODE	COUNTY:	CODE
Minnesota	22	Hennepin	053

3. PHOTO REFERENCE

PHOTO CREDIT: Diana Feldman

DATE OF PHOTO: February 1971

NEGATIVE FILED AT:

Minnesota Historical Society, 690 Cedar Street, St. Paul, Minnesota

4. IDENTIFICATION

DESCRIBE VIEW, DIRECTION, ETC.

1st Street South looking northwest from 8th Avenue South to 5th Avenue South. Buildings from left to right are: Washburn A Mill and elevator, North Star Woolen Mill Building, and Crown Roller Mill.

SOC LINE

UNITED STATES DEPARTMENT OF THE INTERIOR
NATIONAL PARK SERVICE

NATIONAL REGISTER OF HISTORIC PLACES

PROPERTY PHOTOGRAPH FORM

(Type all entries - attach to or enclose with photograph)

STATE	
Minnesota	
COUNTY	
Hennepin	
FOR NPS USE ONLY	
ENTRY NUMBER	DATE
71.3.27.0001	3/11/71

SEE INSTRUCTIONS

1. NAME

COMMON: St. Anthony Falls District

AND/OR HISTORIC:

2. LOCATION

STREET AND NUMBER:

CITY OR TOWN: Minneapolis

STATE:	CODE	COUNTY:	CODE
Minnesota	27	Hennepin	053

3. PHOTO REFERENCE

PHOTO CREDIT: Peter Hall

DATE OF PHOTO: 1970

NEGATIVE FILED AT:

Minnesota Historical Society, 690 Cedar Street, St. Paul, Minnesota

4. IDENTIFICATION

DESCRIBE VIEW, DIRECTION, ETC.

View of Pillsbury A Mill from the east river bank.

RECEIVED
FEB 4 1971
NATIONAL REGISTER

121

UNITED STATES DEPARTMENT OF THE INTERIOR
NATIONAL PARK SERVICE

NATIONAL REGISTER OF HISTORIC PLACES

PROPERTY PHOTOGRAPH FORM

(Type all entries - attach to or enclose with photograph)

STATE	
Minnesota	
COUNTY	
Hennepin	
FOR NPS USE ONLY	
ENTRY NUMBER	DATE
71.3.27.0001	3/11/71

SEE INSTRUCTIONS

1. NAME

COMMON: St. Anthony Falls District

AND/OR HISTORIC:

2. LOCATION

STREET AND NUMBER:

CITY OR TOWN: Minneapolis

STATE:	CODE	COUNTY:	CODE
Minnesota	27	Hennepin	053

3. PHOTO REFERENCE

PHOTO CREDIT: Diana Feldman

DATE OF PHOTO: 1970

NEGATIVE FILED AT:

Minnesota Historical Society, 690 Cedar Street, St. Paul, Minnesota

4. IDENTIFICATION

DESCRIBE VIEW, DIRECTION, ETC.

127 Main Street S.E. (building on left)
Union Iron Works building (on right)
View is from river bank along Main Street S.E.

RECEIVED
FEB 4 1971
NATIONAL REGISTER


NO
PARKING
THIS
SIDE

UNITED STATES DEPARTMENT OF THE INTERIOR
NATIONAL PARK SERVICE

NATIONAL REGISTER OF HISTORIC PLACES

PROPERTY PHOTOGRAPH FORM

(Type all entries - attach to or enclose with photograph)

STATE	
Minnesota	
COUNTY	
Hennepin	
FOR NPS USE ONLY	
ENTRY NUMBER	DATE

SEE INSTRUCTIONS

1. NAME

COMMON: St. Anthony Falls District

AND/OR HISTORIC:

2. LOCATION

STREET AND NUMBER:

CITY OR TOWN:
Minneapolis

STATE:	CODE	COUNTY:	CODE
Minnesota	22	Hennepin	053

3. PHOTO REFERENCE

PHOTO CREDIT: Diana Feldman

DATE OF PHOTO: February 1971

NEGATIVE FILED AT:
Minnesota Historical Society, 690 Cedar Street, St. Paul, Minnesota

4. IDENTIFICATION

DESCRIBE VIEW, DIRECTION, ETC.

1st Street South, looking northwest from 4th Avenue South to 3rd Avenue South. Buildings from left to right are: Office and Engine House and Hall and Dann Barrel Company Building.



UNITED STATES DEPARTMENT OF THE INTERIOR
NATIONAL PARK SERVICE

NATIONAL REGISTER OF HISTORIC PLACES

PROPERTY PHOTOGRAPH FORM

(Type all entries - attach to or enclose with photograph)

STATE	
Minnesota	
COUNTY	
Hennepin	
FOR NPS USE ONLY	
ENTRY NUMBER	DATE
71.3.27.0001	3/11/71

SEE INSTRUCTIONS

1. NAME

COMMON: St. Anthony Falls District

AND/OR HISTORIC:

2. LOCATION

STREET AND NUMBER:

CITY OR TOWN: Minneapolis

STATE:	CODE	COUNTY:	CODE
Minnesota	27	Hennepin	053

3. PHOTO REFERENCE

PHOTO CREDIT: Gene Becker

DATE OF PHOTO: 1962

NEGATIVE FILED AT:

Minnesota Historical Society, 690 Cedar Street, St. Paul, Minnesota

4. IDENTIFICATION

DESCRIBE VIEW, DIRECTION, ETC.

View of Third Avenue Bridge and St. Anthony Falls (part) from east river bank near Bridge.

RECEIVED FEB 4 1971 NATIONAL REGISTER



ST. ANTHONY FALLS WATERPOWER AREA
ST. ANTHONY FALLS HISTORIC DISTRICT
MINNEAPOLIS, HENNEPIN CO., MINNESOTA
#18396

MHS.4
MP3.1W
P90

ST. ANTHONY FALLS WATERPOWER AREA
ST. ANTHONY FALLS HISTORIC DISTRICT
MINNEAPOLIS, MINNESOTA
PHOTOGRAPHER UNKNOWN
CA. EARY 1920s
A.V. DEPT.- MINNESOTA HISTORICAL SOCIETY
690 CEDAR ST., ST. PAUL, MN 55101

18396

LOOKING WEST AT THE WEST SIDE
SKETCH MAP AREA #1



SALISBURY: SATTERLEE CO. COMPLEX (219 MAIN)
ST. ANTHONY FALLS HISTORIC DISTRICT
MINNEAPOLIS, HENNEPIN CO., MN
PHOTO: 010072 -23A-24

SALISBURY & SATTERLEE CO. 010072-23A/24
COMPLEX, 219 MAIN
MPLS, MN
ST. ANTHONY FALLS HISTORIC DISTRICT
MPLS, MN.
C.M. KUDZIA
OCT. 1988
A.N. DEPT., MN. HIST. SOC., 690 CEDAR ST.,
ST. PAUL, MN 55101
LOOKING N
38 IN SECTION 7
SKETCH MAP AREA #1

ST. ANTHONY MAIN SKYWAY
ST. ANTHONY FALLS HISTORIC DISTRICT
MINNEAPOLIS, HENNEPIN CO., MN
PHOTO: 010072 13A-14

ST. ANTHONY MAIN SKYWAY 010072-13A/14
ST. ANTHONY FALLS HISTORIC DISTRICT
MPLS. MN
C.M. KUDZIA
OCT. 1988
A.V. DEPT., MN. HIST. SOC, 690 CEDAR ST.,
ST. PAUL, MN 55101
LOOKING S
39 IN SECTION 7
SKETCH MAP AREA #1

COMMERCIAL BUILDING INFILL
ST. ANTHONY FALLS HISTORIC DISTRICT
MINNEAPOLIS, HENNEPIN CO., MN
PHOTO: 010072-3A-4

010072-3A/4

COMMERCIAL BUILDING INFILL
ST. ANTHONY FALLS HISTORIC DISTRICT
MPLS, MN.
C.M. KUDZIA
OCT. 1988
A.V. DEPT., MN. HIST. SOC., 690 CEDAR ST.,
ST. PAUL, MN 55101
LOOKING NE
#42 IN SECTION 7
SKETCH MAP AREA #1

PRACNA BUILDING
ST. ANTHONY FALLS HISTORIC DISTRICT
MINNEAPOLIS, HENNEPIN CO., MN
PHOTO: 010072 2A-3

0 10072-2A/3

PRACNA BUILDING
ST. ANTHONY FALLS HISTORIC DISTRICT
MPLS, MN.
C.M. KUDZIA
OCT. 1988
A.V. DEPT., MN HIST. SOC., 690 CEDAR ST.,
ST. PAUL, MN 55101
LOOKING NORTH
#43 IN SECTION 7
SKETCH MAP AREA #1

HENNEPIN ISLAND HYDROELECTRIC PLANT
ST. ANTHONY FALLS HISTORIC DISTRICT
MINNEAPOLIS, HENNEPIN CO., MN
PHOTO: 0100629-9A

HENNEPIN ISLAND HYDROELECTRIC PLANT 010062-9/9A
ST. ANTHONY FALLS HISTORIC DISTRICT
MPLS, MN
C.M. KUDZIA
OCT. 1988
A.V. DEPT, MN. HIST. SOC., 690 CEDAR ST.
ST. PAUL, MN 55101
LOOKING W
44 IN SECTION 7
SKETCH MAP AREA #1

MAIN STREET HYDROELECTRIC STATION
ST. ANTHONY FALLS HISTORIC DISTRICT
MINNEAPOLIS, HENNEPIN CO., MN
PHOTO: 010073' 11-11A

010073-11/11A

MAIN STREET HYDROELECTRIC STATION
ST. ANTHONY FALLS HISTORIC DISTRICT
MPLS, MN
C.M. KUDZIA
OCT, 1988
A.V. DEPT., MN. HIST. SOC., 690 CEDAR ST.,
ST. PAUL, MN 55101
LOOKING EAST
#45 IN SECTION 7
SKETCH MAP AREA #1



LOG SLUICE
ST. ANTHONY FALLS HISTORIC DISTRICT
MINNEAPOLIS, HENNEPIN CO., MN
PHOTO: 010264-10

LOG SLUICE 010264-10

ST. ANTHONY FALLS HISTORIC DISTRICT
MPLS, MN
C.M. KUDZIA
MAY, 1989
A.V. DEPT., MN. HIST. SOC. 690 CEDAR ST.,
ST. PAUL, MN. 55101

LOOKING SE

#46 IN SECTION 7
SKETCH MAP AREA #1

ST. ANTHONY FALLS HYDRAULIC LAB
ST. ANTHONY FALLS HISTORIC DISTRICT
MINNEAPOLIS, HENNEPIN CO., MN
PHOTO: 0102619-9A

010261-9/9A

ST. ANTHONY FALLS HYDRAULIC LAB
ST. ANTHONY FALLS HISTORIC DISTRICT
MPLS, MN
C. M. KUDZIA
MAY, 1989
A.V. DEPT., MN. HIST. SOC., 690 CEDAR ST.,
ST. PAUL, MN. 55101
LOOKING NW
#47 IN SECTION 7
SKETCH MAP AREA #1

FALLS OF ST. ANTHONY, EAST CHANNEL ESCARPMENT
ST. ANTHONY FALLS HISTORIC DISTRICT
MINNEAPOLIS, HENNEPIN CO., MN
PHOTO: 010062-5/5A

010062-5/5A

FALLS OF ST. ANTHONY, EAST CHANNEL
ESCARPMENT

ST. ANTHONY FALLS HISTORIC DISTRICT
MPLS, MN
C.M. KUDZIA
OCT. 1988
A.V. DEPT., MN. HIST. SOC., 690 CEDAR ST.,
ST. PAUL, MN 55101
LOOKING NW
54 IN SECTION 7
SKETCH MAP AREA #1



MINNEAPOLIS MILL CO. GATEHOUSE
ST. ANTHONY FALLS HISTORIC DISTRICT
MINNEAPOLIS, HENNEPIN CO., MN
PHOTO: 010263-21

MINNEAPOLIS MILL CO. GATEHOUSE 010263-21
AND POWER CANAL
ST. ANTHONY FALLS HISTORIC DISTRICT
MPLS. MN
C.M. KUDZIA
MAY, 1989
A.V. DEPT., MN. HIST. SOC., 690 CEDAR ST.,
ST. PAUL, MN 55101
LOOKING EAST
#59 IN SECTION 7
SKETCH MAP AREA #1

CATARACT FLOUR MILL
ST. ANTHONY FALLS HISTORIC DISTRICT
MINNEAPOLIS, HENNEPIN CO. MN
PHOTO: 010261-2

010261-2

CATARACT FLOUR MILL
ST. ANTHONY FALLS HISTORIC DISTRICT
MPLS, MN
C.M. KUDZIA
MAY, 1989
A.N. DEPT., MN. HIST. SOC., 690 CEDAR ST.
ST. PAUL, MN 55101
LOOKING EAST
#64 IN SECTION 7
SKETCH MAP AREA #1

MINNEAPOLIS EASTERN RAILROAD TRESTLE PIERS
ST. ANTHONY FALLS HISTORIC DISTRICT
MINNEAPOLIS, HENNEPIN CO., MN
PHOTO: 010056-7

010056-7

MINNEAPOLIS EASTERN RAILROAD TRESTLE
PIERS
ST. ANTHONY FALLS HISTORIC DISTRICT
MINNEAPOLIS, MN
C.M. KUDZIA
OCT. 1988
A.V. DEPT, MN. HIST. SOC, 690 CEDAR ST.,
ST. PAUL, MN 55101
LOOKING NE
#67 IN SECTION 7
SKETCH MAP AREA #1

UPPER ST. ANTHONY FALLS LOCK
ST. ANTHONY FALLS HISTORIC DISTRICT
MINNEAPOLIS, HENNEPIN CO., MN
PHOTO: 010058-24

UPPER ST. ANTHONY FALLS LOCK 010058-24
ST. ANTHONY FALLS HISTORIC DISTRICT
MINNEAPOLIS MN
C.M. KUDZIA
OCT. 1988
A.V. DEPT., MN. HIST. SOC. 690 CEDAR ST.,
ST. PAUL, MN 55101
LOOKING SW
16 IN SECTION 7
SKETCH MAP AREA #1

WASHBURN A MILL
ST. ANTHONY FALLS HISTORIC DISTRICT
MINNEAPOLIS, HENNEPIN CO., MN
PHOTO: 011018-13a

011018 - 13a

WASHBURN A MILL
ST. ANTHONY FALLS HISTORIC DISTRICT
MINNEAPOLIS, HENNEPIN CO., MN
S. F. ANFINSON
APRIL 1, 1991
A.V. DEPT., MN. HIST. SOC., 690 CEDAR ST.,
ST. PAUL, MN 55101

LOOKING WEST
#17 IN SECTION 7
SKETCH MAP AREA #1



HUMBOLDT MILL
ST. ANTHONY FALLS HISTORIC DISTRICT
MINNEAPOLIS, HENNEPIN CO., MN
PHOTO: 010059 - 9A-10

010059- 9A/10

HUMBOLDT MILL
ST. ANTHONY FALLS HISTORIC DISTRICT
MINNEAPOLIS, MN
C.M. KUDZIA
OCT. 1988
A.V. DEDT, MN HIST. SOC., 690 CEDAR ST.,
ST. PAUL, MN 55101
LOOKING NE
20 IN SECTION 7
SKETCH MAP AREA #1

CEMSTONE PRODUCT COMPANY BUILDING
ST. ANTHONY FALLS HISTORIC DISTRICT
MINNEAPOLIS, HENNEPIN CO., MN
PHOTO: 010264-8

010264-8

CEMSTONE PRODUCT CO. BLDG
ST. ANTHONY FALLS HISTORIC DISTRICT
MPLS, MN.
C.M. KUDZIA
MAY, 1989
A.V. DEPT., MN. HIST. SOC., 690 CEDAR ST,
ST. PAUL, MN 55101
LOOKING WEST
#25 IN SECTION 7
SKETCH MAP AREA #1

HENNEPIN BLUFF PARK SHELTER
ST. ANTHONY FALLS HISTORIC DISTRICT
MINNEAPOLIS, HENNEPIN CO., MN
PHOTO: 010062'-12-12A

010062-12/12A

HENNEPIN BLUFF PARK SHELTER
ST. ANTHONY FALLS HISTORIC DISTRICT
MPLS, MN
C.M. KUDZIA
OCT. 1988
A.V. DEPT., MN. HIST. SOC., 690 CEDAR ST.,
ST. PAUL, MN. 55101
LOOKING SOUTH
33 IN SECTION 7
SKETCH MAP AREA #1

PILLSBURY WAREHOUSE #3
ST. ANTHONY FALLS HISTORIC DISTRICT
MINNEAPOLIS, HENNEPIN CO., MN
PHOTO: 010052 - 14A-15

010052-14A/15

PILLSBURY WAREHOUSE #3
ST. ANTHONY FALLS HISTORIC DISTRICT
MINNEAPOLIS, MN
C.M. KUDZIA
OCTOBER, 1988
A.V. DEPT., MN. HIST. SOC., 690 CEDAR ST., ST. PAUL,
MN. 55101

LOOKING NE

#34 IN SECTION 7
SKETCH MAP AREA #1

PILLSBURY WAREHOUSE #2 & CONCRETE ELEVATORS
ST. ANTHONY FALLS HISTORIC DISTRICT
MINNEAPOLIS, HENNEPIN CO., MN
PHOTO: 010052 1A-2

PILLSBURY #2 WAREHOUSE & CONCRETE ELEVATORS, 010052-1A/2
ST. ANTHONY FALLS HISTORIC DISTRICT

MINNEAPOLIS, MN

C.M. KUDZIA

OCTOBER, 1988

A.V. DEPT., MN. HIST. SOC., 690 CEDAR ST., ST. PAUL,
MN 55101

LOOKING SW

#35 IN SECTION 7
SKETCH MAP AREA #1

PILLSBURY TILE ELEVATOR
ST. ANTHONY FALLS HISTORIC DISTRICT
MINNEAPOLIS, HENNEPIN CO., MN
PHOTO: 010052 - 19A - 20

010052-19A/20

PILLSBURY TILE ELEVATOR
ST. ANTHONY FALLS HISTORIC DISTRICT
MINNEAPOLIS, MN
C.M. KUDZIA
OCTOBER, 1988
A.V. DEPT., MN. HIST. SOC., 690 CEDAR ST.,
ST. PAUL, MN 55101
LOOKING NORTH
36 IN SECTION 7
SKETCH MAP AREA #1

PILLSBURY RESEARCH & DEVELOPMENT BUILDING
ST. ANTHONY FALLS HISTORIC DISTRICT
MINNEAPOLIS, HENNEPIN CO., MN
PHOTO: 010052-24A

010052-24A

PILLSBURY RESEARCH & DEVELOPMENT BLDG.,
ST. ANTHONY FALLS HISTORIC DISTRICT
MINNEAPOLIS, MN.
C.M. KUDZIA
OCTOBER, 1988
A.V. DEPT., MN. HIST. SOC., 690 CEDAR ST.,
ST. PAUL, MN 55101

LOOKING NORTH
37 IN SECTION 7
SKETCH MAP AREA #1

SALISBURY; SATTERLEE CO. COMPLEX (201-205 MAIN)
ST. ANTHONY FALLS HISTORIC DISTRICT
MINNEAPOLIS, HENNEPIN CO., MN
PHOTO: 010263-2

SALISBURY AND SATTERLEE CO. COMPLEX 010263-2
(201-05 MAIN ST.)
ST. ANTHONY FALLS HISTORIC DISTRICT
MPLS, MN.
C. M. KUDZIA
MAY, 1989
A.V. DEPT., MN. HIST. SOC., 690 CEDAR ST.,
ST. PAUL, MN 55101
LOOKING EAST
38 IN SECTION 7
SKETCH MAP AREA #1

ST. ANTHONY FALLS WATERPOWER AREA
ST. ANTHONY FALLS HISTORIC DISTRICT
MINNEAPOLIS, HENNEPIN CO., MINNESOTA
7422

MH5.9
MP1b
P1H

7422

ST. ANTHONY FALLS WATERPOWER AREA
ST. ANTHONY FALLS HISTORIC DISTRICT
MINNEAPOLIS, MINNESOTA
PHOTOGRAPHER: UPTON
1857
A.V. DEPT.- MINNESOTA HISTORICAL SOCIETY
690 CEDAR ST., ST. PAUL, MN 55101

LOOKING SOUTHEAST- ST. ANTHONY FALLS
AT RIGHT CENTER

SKETCH MAP AREA #1

ST. ANTHONY FALLS WATERPOWER AREA
ST. ANTHONY FALLS HISTORIC DISTRICT
MINNEAPOLIS, HENNEPIN CO., MINNESOTA
#6166-Ag

MH5.9
MP4.33
P15

ST. ANTHONY FALLS WATERPOWER AREA
ST. ANTHONY FALLS HISTORIC DISTRICT
MINNEAPOLIS, MINNESOTA
PHOTOGRAPHER
1869.
A.V. DEPT. - MINNESOTA HISTORICAL SOCIETY
690 CEDAR ST., ST. PAUL, MN 55101

6166-A9

LOOKING SOUTHEAST AT THE EASTMAN
TUNNEL COLLAPSE
SKETCH MAP AREA #1

ST. ANTHONY FALLS WATERPOWER AREA
ST. ANTHONY FALLS HISTORIC DISTRICT
MINNEAPOLIS, HENNEPIN CO., MINNESOTA
#25483

MH5.9
MPIC
P3

ST. ANTHONY FALLS WATERPOWER AREA
ST. ANTHONY FALLS HISTORIC DISTRICT
MINNEAPOLIS, MINNESOTA
PHOTOGRAPHER: UPTON
1861
A.V. DEPT.- MINNESOTA HISTORICAL SOCIETY
690 CEDAR ST., ST. PAUL, MN 55101

LOOKING NORTHEAST- OLD GOVERNMENT
GRIST MILL IS IN LOWER RIGHT
SKETCH MAP AREA #1

25483



ST. ANTHONY FALLS WATERPOWER AREA
ST. ANTHONY FALLS HISTORIC DISTRICT
MINNEAPOLIS, HENNEPIN CO., MINNESOTA
#34476

MH5.9
MP3.1W
P97

ST. ANTHONY FALLS WATERPOWER AREA
ST. ANTHONY FALLS HISTORIC DISTRICT
MINNEAPOLIS, MINNESOTA

34476

PHOTOGRAPHER: FARR, MINNEAPOLIS
1885
A.V. DEPT- MINNESOTA HISTORICAL SOCIETY
690 CEDAR ST., ST. PAUL, MN 55101

LOOKING NORTH AT THE MINNEAPOLIS MILL CO.
CANAL GATES (53) IN 1885

SKETCH MAP AREA #1

ST. ANTHONY FALLS WATERPOWER AREA
ST. ANTHONY FALLS HISTORIC DISTRICT
MINNEAPOLIS, HENNEPIN CO., MINNESOTA
#39003

MH5.9
MPIj
P6

ST. ANTHONY FALLS WATERPOWER AREA

39003

ST. ANTHONY FALLS HISTORIC DISTRICT

MINNEAPOLIS, MINNESOTA

PHOTOGRAPHER: J.E QUIGLEY AERIAL PHOTOGRAPHS, MPLS.
1930

A.V. DEPT.- MINNESOTA HISTORICAL SOCIETY
690 CEDAR ST., ST. PAUL, MN. 55101

LOORING WEST AT THE WEST SIDE

SKETCH MAP AREA #1

ST. ANTHONY FALLS WATERPOWER AREA
ST. ANTHONY FALLS HISTORIC DISTRICT
MINNEAPOLIS, HENNEPIN CO., MINNESOTA
#4133

MHS.9
MP1b
P15

ST. ANTHONY FALLS WATERPOWER AREA

4133

ST. ANTHONY FALLS HISTORIC DISTRICT
MINNEAPOLIS, MINNESOTA
PHOTOGRAPHER: B.F. UPTON
1857
A.V. DEPT. - MINNESOTA HISTORICAL SOCIETY
690 CEDAR ST., ST. PAUL, MN 55101
LOOKING SOUTH - ST. ANTHONY FALLS IS IN CENTER.
SKETCH MAP AREA #1

MAIN STREET, STREETSCAPE
ST. ANTHONY FALLS HISTORIC DISTRICT
MINNEAPOLIS, HENNEPIN CO., MN
PHOTO: 010072-8A-9

STREETSCAPE, MAIN STREET 010072-8A/9
ST. ANTHONY FALLS HISTORIC DISTRICT
MPLS, MN.
C.M. KUDZIA
OCT. 1988
A.V. DEPT., MN. HIST. SOC., 690 CEDAR ST.,
ST. PAUL, MN 55101
LOOKING NW
SKETCH MAP AREA #1

FALLS OF ST. ANTHONY DAM
ST. ANTHONY FALLS HISTORIC DISTRICT
MINNEAPOLIS, HENNEPIN CO., MN
PHOTO: 010057-11

FALLS OF ST. ANTHONY DAM 010057-11
ST. ANTHONY FALLS HISTORIC DISTRICT
MINNEAPOLIS, MN
C.M. KUDZIA
OCT. 1988
A.V. DEPT., MN. HIST. SOC., 690 CEDAR ST.,
ST. PAUL, MN 55101
LOOKING SW
#1 IN SECTION 7
SKETCH MAP AREA #1



FALLS OF ST. ANTHONY APRON
ST. ANTHONY FALLS HISTORIC DISTRICT
MINNEAPOLIS, HENNEPIN CO., MN
PHOTO: 010056-12

FALLS OF ST. ANTHONY APRON 010056-12
ST. ANTHONY FALLS HISTORIC DISTRICT
MINNEAPOLIS, MN
C.M. KUDZIA
OCT. 1988
A.V. DEPT, MN. HIST. SOC., 690 CEDAR ST,
ST. PAUL, MN 55101
LOOKING NORTH
#2 IN SECTION 7
SKETCH MAP AREA #1



THIRD AVENUE BRIDGE
ST. ANTHONY FALLS HISTORIC DISTRICT
MINNEAPOLIS, HENNEPIN CO., MN
PHOTO: 010073-4

THIRD AVENUE BRIDGE 010073 - 4
ST. ANTHONY FALLS HISTORIC DISTRICT
MPLS, MN
C.M. KUDZIA
OCT. 1988
A.V. DEPT., MN. HIST. SOC., 690 CEDAR ST.
ST. PAUL, MN 55101
LOOKING EAST
#4 IN SECTION 7
SKETCH MAP AREA #1

HALL & DANN BARREL COMPANY FACTORY
ST. ANTHONY FALLS HISTORIC DISTRICT
MINNEAPOLIS, HENNEPIN CO., MN
PHOTO: 010053-24-24A

HALL & DANN BARREL CO. FACTORY 010053-24/24A
ST. ANTHONY FALLS HISTORIC DISTRICT
MINNEAPOLIS, MN
C. M. KUDZIA
OCTOBER, 1988
A.V. DEPT., MN. HIST. SOC., 690 CEDAR ST.,
ST. PAUL, MN 55101
LOOKING NE
#5 IN SECTION 7
SKETCH MAP AREA #1

RAILROAD BRIDGE NO. L 8900
ST. ANTHONY FALLS HISTORIC DISTRICT
MINNEAPOLIS, HENNEPIN CO., MN
PHOTO: 010055-6

010055-6

RAILROAD BRIDE NO. L8900

ST. ANTHONY FALLS HISTORIC DISTRICT

MINNEAPOLIS, MN

C.M. KUDZIA

OCTOBER, 1988

A.V. DEPT., MN. HIST. SOC., 690 CEDAR ST.,
ST. PAUL, MN 55101

LOOKING NORTH

#6 IN SECTION 7

SKETCH MAP AREA #1

FUJI-YA RESTAURANT
ST. ANTHONY FALLS HISTORIC DISTRICT
MINNEAPOLIS, HENNEPIN CO., MN
PHOTO: 010054-2

FUJI-YA RESTAURANT (FOREGRND) 010054-2
ST. ANTHONY FALLS HISTORIC DISTRICT
MINNEAPOLIS, MN
C.M. KUDZIA
OCT. 1988
A.V. DEPT., MN. HIST. SOC., 690 CEDAR ST.,
ST. PAUL, MN. 55101
LOOKING SW
#8 IN SECTION 7
SKETCH MAP AREA #1

C. ROCON ROLLER MILL
ST. ANTHONY FALLS HISTORIC DISTRICT
MINNEAPOLIS, HENNEPIN CO., MN
PHOTO: 010054-3

010054-3

CROWN ROLLER MILL
ST. ANTHONY FALLS HISTORIC DISTRICT
MINNEAPOLIS, MN
C.M. KUDZIA
OCT. 1988
A.V. DEPT, MN. HIST SOC. 690 CEDAR ST,
ST. PAUL, MN 55101
LOOKING SOUTH
#9 IN SECTION 7
SKETCH MAP AREA #1

STANDARD MILL
ST. ANTHONY FALLS HISTORIC DISTRICT
MINNEAPOLIS, HENNEPIN CO., MN
PHOTO: 010054 - 15A-16

010054-15A/16

STANDARD MILL
ST. ANTHONY FALLS HISTORIC DISTRICT
MINNEAPOLIS, MN
C.M. KUDZIA
OCT., 1988
A.V. DEPT., MN. HIST. SOC., 690 CEDAR ST.,
ST. PAUL, MN 55101
LOOKING SW
11 IN SECTION 7
SKETCH MAP AREA #1

WHITNEY HOTEL ENTRANCE
ST. ANTHONY FALLS HISTORIC DISTRICT
MINNEAPOLIS, HENNEPIN CO., MN
PHOTO: 010053-7-7A

010053-7/7A

WHITNEY HOTEL ENTRANCE
ST. ANTHONY FALLS HISTORIC DISTRICT
MINNEAPOLIS, MN
C.M. KUDZIA
OCTOBER, 1988
A.V. DEPT., MN. HIST. SOC., 690 CEDAR ST.,
ST. PAUL, MN 55101
LOOKING NE
#11 IN SECTION 7
SKETCH MAP AREA #1

NORTH STAR WOOLEN MILL
ST. ANTHONY FALLS HISTORIC DISTRICT
MINNEAPOLIS, HENNEPIN CO., MN
PHOTO: 010056-0A-1

010056-0A/1

NORTH STAR WOOLEN MILL
ST. ANTHONY FALLS HISTORIC DISTRICT
MINNEAPOLIS, MN
C.M. KUOZIA
OCT. 1988
A.V. DEPT., MN. HIST SOC., 690 CEDAR ST.
ST. PAUL, MN 55101
LOOKING EAST
14 IN SECTION 7
SKETCH MAP AREA #1



ST. ANTHONY FALLS WATERPOWER AREA
ST. ANTHONY FALLS HISTORIC DISTRICT
MINNEAPOLIS, HENNEPIN CO., MINNESOTA
#299

MH5.9-
MP3.1W
P93

ST. ANTHONY FALLS WATERPOWER AREA
ST. ANTHONY FALLS HISTORIC DISTRICT
MINNEAPOLIS, MINNESOTA
PHOTOGRAPHER: UNKNOWN
CA. 1890.
A.V. DEPT. – MINNESOTA HISTORICAL SOCIETY
690 CEDAR ST., ST. PAUL, MN 55101

LOOKING NORTHEAST AT THE WEST SIDE FLOUR MILLS

SKETCH MAP AREA #1



STONE ARCH BRIDGE
ST. ANTHONY FALLS HISTORIC DISTRICT
MINNEAPOLIS, HENNEPIN CO., MN
PHOTO: 010061-24A

010061-24A

STONE ARCH BRIDGE
ST. ANTHONY FALLS HISTORIC DISTRICT
MPLS., MN
C.M. KUDZIA
OCT., 1988
A.V. DEPT., MN. HIST. SOC., 690 CEDAR ST.
ST. PAUL, MN 55101

LOOKING NW
#15 IN SECTION 7
SKETCH MAP AREA #1

PILLSBURY PUBLIC LIBRARY
ST. ANTHONY FALLS HISTORIC DISTRICT
MINNEAPOLIS, HENNEPIN CO., MINNESOTA
#48306

MH59
MP8
r131

PILLSBURY PUBLIC LIBRARY

ST. ANTHONY FALLS HISTORIC DISTRICT

48306

MINNEAPOLIS, MINNESOTA

PHOTOGRAPHER UNKNOWN

CA. 1910

A.V. DEPT- MINNESOTA HISTORICAL SOCIETY
690 CEDAR ST., ST. PAUL, MN 55101

LOOKING WEST

SKETCH MAP BUILDING #7

Pillsbury Public Library
St Anthony Falls Historic District
Minneapolis, Hennepin Co., MN
010843 # 20

Ills bury Public Library, 100 university AVE SE 010843-20

ST ANTHONY FALLS HISTORIC DISTRICT

Minneapolis, MN

Bob Forder

NOV. 90

A.V. Dept, MN Historical Society, 690 Cedar ST., ST PAUL, MN 55101

Looking NW

SKETCH MAP BUILDING #7

Pillsbury Public Library
St Anthony Falls Historic District
Minneapolis, Hennepin Co., MN
010843 # 21

Pillsbury Public Library, 100 University AVE S.E. 010843-21

ST ANTHONY FALLS HISTORIC DISTRICT

Minneapolis, MN

Bob Forder

Nov. 90

AV Dept., MN Historical Society, 690 Cedar ST., ST PAUL, MN 55101

Looking S. W

SKETCH MAP BUILDING #7

ARD GODFREY HOUSE
ST. ANTHONY FALLS HISTORIC DISTRICT
MINNEAPOLIS, HENNEPIN CO., MINNESOTA
7422

MH5.9
MP1b
P14

ARD GODREY HOUSE

7422

ST. ANTHONY FALLS HISTORIC DISTRICT
MINNEAPOLIS, MINNESOTA
PHOTOGRAPHER: UPTON
1857
A.V. DEPT.- MINNESOTA HISTORICAL SOCIETY
690 CEDAR ST., ST. PAUL, MN 55101
SOUTHEAST
ORIGINAL LOCATION OF HOUSE - NEAR THE CORNER OF PRINCE STREET AND SECOND AVE. SE (#1 ON MAP OF SUCCESSIVE SITES)

SKETCH MAP (OF DISTRICT) BUILDING #3

ARD GODFREY HOUSE
ST ANTHONY FALLS HISTORIC DISTRICT
MINNEAPOLIS, HENNEPIN CO., MN
010843 # 14

ARD Godfrey House 010843-14

45 ORTMAN ST

ST ANTHONY Falls Historic District

Minneapolis, MN

Bob Forder

Nov 90

AV. Dept., MN Historical Society, 690 Cedar ST., ST PAUL, MN 55101

LOOKING SOUTH (#5 ON MAP OF SUCCESSIVE SITES)

SKETCH MAP (OF DISTRICT) BUILDING #3

ARD GODFREY HOUSE
ST. ANTHONY FALLS HISTORIC DISTRICT
MINNEAPOLIS, HENNEPIN CO., MN
PHOTO: 010073-20

ARD GODFREY HOUSE - ST. ANTHONY FALLS HISTORIC DISTRICT 010073-20
MINNEAPOLIS, MN.
C.M. KUDZIA
OCT. 1988
A.V. DEPT., MN. HIST. SOC., 690 CEDAR ST.,
ST. PAUL, MN. 55101
LOOKING WEST - (#5 ON MAP OF SUCCESSIVE SITES)
SKETCH MAP (OF DISTRICT) BUILDING #3

ARD GODFREY HOUSE
ST. ANTHONY FALLS HISTORIC DISTRICT
MINNEAPOLIS, HENNEPIN CO., MN
PHOTO: 010073-21

ARD GODFREY HOUSE - ST. ANTHONY FALLS HISTORIC DISTRICT 010073-21

MINNEAPOLIS, MN

C. M. KUDZIA

OCT. 1988

A.V. DEPT, MN. HIST. SOC., 690 CEDAR ST.,
ST. PAUL, MN 55101

LOOKING WEST - (#5 ON MAP OF SUCCESSIVE SITES)

SKETCH MAP (OF DISTRICT) BUILDING #3

ARD GODFREY HOUSE
ST. ANTHONY FALLS HISTORIC DISTRICT
MINNEAPOLIS, HENNEPIN CO., MINNESOTA
7217

MH5.9
MP3.2h
r51

ARD GODFREY HOUSE

7217

ST. ANTHONY FALLS HISTORIC DISTRICT
MINNEAPOLIS, MINNESOTA
PHOTOGRAPHER UNKNOWN
1915
A.V. DEPT. - MINNESOTA HISTORICAL SOCIETY
690 CEDAR ST., ST. PAUL, MN 55101

FACING SOUTHWEST
HOUSE AT ITS CURRENT LOCATION AT 45 ORTMAN ST.,
IN RICHARD CHUTE SQUARE (#5 ON MAP OF SUCCESSIVE SITES)

SKETCH MAP (OF DISTRICT) BUILDING #3

ARD GODFREY HOUSE- ST. ANTHONY FALLS HISTORIC DISTRICT
MINNEAPOLIS, HENNEPIN CO., MINNESOTA #22227

MH5.9
MP3.2h
P37

ARD GODFREY HOUSE

22227

ST. ANTHONY FALLS HISTORIC DISTRICT
MINNEAPOLIS, MINNESOTA
PHOTOGRAPHER UNKNOWN
CA. 1881-1905
A.V. DEPT.- MINNESOTA HISTORICAL SOCIETY
690 CEDAR ST., ST. PAUL, MN 55101
FACING NORTHEAST
109 PRINCE STREET- THIRD LOCATION (#3 ON MAP OF SUCCESSIVE SITES)
SKETCH MAP BUILDING #3 (ON DISTRICT MAP)

MINNEAPOLIS POST OFFICE, MAIN STATION
ST. ANTHONY FALLS HISTORIC DISTRICT
MINNEAPOLIS, HENNEPIN CO., MINNESOTA
PHOTO: 010264-22

010264-22

MINNEAPOLIS POST OFFICE, MAIN STATION
ST. ANTHONY FALLS HISTORIC DISTRICT
MPLS, MN

C.M. KUDZIA

MAY, 1989

A.V. DEPT., MN. HIST. SOC., 690 CEDAR ST.,
ST. PAUL, MN 55101

LOOKING NORTHWEST
SKETCH MAP BUILDING #8

MINNEAPOLIS POST OFFICE, MAIN STATION, PARKING RAMP
ST. ANTHONY FALLS HISTORIC DISTRICT
MINNEAPOLIS, HENNEPIN CO., MINNESOTA
PHOTO: 010055-19

MINNEAPOLIS POST OFFICE-MAIN STATION
ST. ANTHONY FALLS HISTORIC DISTRICT
MINNEAPOLIS, MN
C.M. KUDZIA
OCT., 1988
A.V. DEPT., MN. HIST. SOC., 690 CEDAR ST.,
ST. PAUL, MN 55101
LOOKING NORTHEAST
SKETCH MAP BUILDING #8

010055-19

MINNEAPOLIS Post office MAIN STATION (VEHICLE MAINTENANCE FACILITY)
ST. ANTHONY FALLS HISTORIC DISTRICT
MINNEAPOLIS, Hennepin CO., MN

010844 # 4

Minneapolis Post office - Main station (vehicle Maintenance Facility) 010844-4

201 S. 1st ST.

St Anthony Falls Historic District

Minneapolis, MN

Bob Forder

Nov 90

A.V. Dept, MN Historical Society, 690 Cedar ST., St Paul, MN 55101

Looking NORTHEAST

SKETCH MAP BUILDING #8

MINNEAPOLIS POST OFFICE, MAIN STATION
ST. ANTHONY FALLS HISTORIC DISTRICT
MINNEAPOLIS, HENNEPIN CO., MINNESOTA
PHOTO: 010055-17

MINNEAPOLIS POST OFFICE - MAIN STATION
ST. ANTHON FALLS HISTORIC DISTRICT
MINNEAPOLIS, MINNESOTA

010055-17

C. M. KUDZIA

OCT. 1988

A.V. DEPT., MN. HIST. SOC., 690 CEDAR ST.,
ST. PAUL, MN 55101

LOOKING EAST

SKETCH MAP BUILDING #8

Minneapolis Post Office Main Station (Parking Ramp)
St. Anthony Falls Historic District
Minneapolis, Hennepin Co., Minnesota
010844 #6

MINNEAPOLIS. Post office MAIN STATION

010844-6

201 S. 1st ST.

ST ANTHONY Falls Historic District

Minneapolis, MN

Bob FORDER

NOV., 90

AU Dept., MN Historical Society, 690 Cedar ST., ST PAUL, MN 55101

Looking WEST

SKETCH MAP BUILDING #8

ISLAND SASH AND DOOR FACTORY
ST ANTHONY FALLS HISTORIC DISTRICT
MINNEAPOLIS, HENNEPIN CO., MN
010843 #4

Island Sash and Door Factory (95 Merriam St)

010843-4

St Anthony Falls Historic District

Minneapolis, MN

Bob Forder

Nov, 90

A.V. Dept, MN Historical Society, 690 Cedar St., St Paul, MN 55101

Looking S. W.

SKETCH MAP BUILDING #6

Island Sash and Door Factory
St Anthony Falls Historic District
Minneapolis, Hennepin Co., MN
010843 #3

Island Sash and Door Factory (95 Meriam St) 010843-3

St Anthony Falls Historic District

Minneapolis MN

Bob Forder

Nov 90

AV Dept., MN Historical Society, 690 Cedar St., St Paul, MN 55101

Looking: West

SKETCH MAP BUILDING #6

Island Sash and Door Factory
St Anthony Falls Historic District
Minneapolis, Hennepin Co., MN
010843 #1

Island Sash and Door Factory (95 Merriam St) 010843-1

St Anthony Falls Historic District

Minneapolis, MN

Bob Forder

Nov 90

A.V. Dept., MN Historical Society, 690 Cedar St., St Paul, MN 55101

Looking N.E.

SKETCH MAP BUILDING #6

ISLAND SASH & DOOR COMPANY
MINNEAPOLIS, HENNEPIN CO., MN
PHOTO: 010057-4

ISLAND SASH & DOOR COMPANY 010057-4
MINNEAPOLIS, MN (ST. ANTHONY FALLS HISTORIC DISTRICT)
C.M. KUDZIA
OCT. 1988
A.V. DEPT., MN. HIST. SOC., 690 CEDAR ST.,
ST. PAUL, MN 55101
LOOKING NE
SKETCH MAP BUILDING #6

ISLAND SASH & DOOR COMPANY
MINNEAPOLIS, HENNEPIN CO., MN
PHOTO: 010057-6

ISLAND SASH & DOOR COMPANY 010057-6
MINNEAPOLIS, MN (ST. ANTHONY FALLS HISTORIC DISTRICT)
C.M. KUDZIA
OCT. 1988
A.V. DEPT., MN. HIST. SOC., 690 CEDAR ST.,
ST. PAUL, MN 55101
LOOKING W
SKETCH MAP BUILDING #6

EASTMAN TOWN HOUSES, GARAGES (NON-contributing)
ST. ANTHONY FALLS HISTORIC DISTRICT
MINNEAPOLIS, HENNEPIN CO., MINNESOTA
#010060-19

EASTMAN TOWNHOUSES, GARAGES (NON-CONTRIB) 010060 - 19
ST. ANTHONY FALLS HISTORIC DISTRICT
MINNEAPOLIS, MINNESOTA
C.M KUDZIA

OCT, 1988

A.V. DEPT, MN. HIST. SOC., 690 CEDAR ST.,
ST. PAUL, MN 55101

LOOKING NE
SKETCH MAP BUILDING #4

EASTMAN TOWNHOUSES
ST. ANTHONY FALLS HISTORIC DISTRICT
MINNEAPOLIS, HENNEPIN CO., MINNESOTA
#010843-10

EASTMAN TOWNhouses

010843-10

2-16 GROVE ST.

ST ANTHONY Falls HISTORIC District

Minneapolis, MN

Bob FORDER

NOV., 90

A.U. Dept, MN HISTORICAL Society, 690 Cedar ST., ST PAUL, MN 55101

Looking S.E.

SKETCH MAP BUILDING #4

EASTMAN TOWNHOUSES
ST. ANTHONY FALLS HISTORIC DISTRICT
MINNEAPOLIS, HENNEPIN CO., MINNESOTA
#010060-21

010060-21

EASTMAN TOWN HOUSES
MINNEAPOLIS, MN
C.M. KUDZIA
OCT. 1988
A.V. DEPT., MN HIST. SOC. 690 CEDAR ST.,
ST. PAUL, MN 55101
LOOKING NORTH
SKETCH MAP BUILDING #4

OUR LADY of Lourdes church (catholic)
ST ANTHONY FALLS HISTORIC DISTRICT
Minneapolis, Hennepin Co., MN

010 846 #0

Our Lady of Lourdes Church 010846 - 0

121 S.E. Prince St.

St Anthony Falls Historic District

Minneapolis, MN

Bob Forder

Nov., 90

AV. Dept., MN Historical Society, 690 Cedar St., St Paul, MN 55101

Looking N.E.

SKETCH MAP BUILDING #5

OUR LADY of Lourdes church (catholic)
ST Anthony FALLS Historic District
Minneapolis, Hennepin CO., MN
010846 #1

OUR LADY OF LOURDES CHURCH 010846-1

21 S.E. PRINCE ST.

ST ANTHONY FALLS HISTORIC DISTRICT

MINNEAPOLIS, MN

BOB FORDER

NOV., 90

AV. DEPT., MN HISTORICAL SOCIETY, 690 CEDAR ST., ST PAUL, MN 55101

LOOKING SE

SKETCH MAP BUILDING #5



Our Lady of Lourdes church (Catholic) (GARAGE, NON-CONTRIBUTING)
St Anthony Falls Historic District
Minneapolis, Hennepin Co., MN
010846 #9

OUR LADY OF LOURDES CHURCH (GARAGE NON CONTRIBUTING) 010846 - 9

21 S.E. PRINCE ST.

ST ANTHONY FALLS HISTORIC DISTRICT

MINNEAPOLIS, MN

BOB FORDER

NOV., 90

A.V. DEPT., MN HISTORICAL SOCIETY, 690 CEDAR ST., ST PAUL, MN 55101

LOOKING NORTHEAST

SKETCH MAP BUILDING #5

OUR LADY OF LOURDES CHURCH (CATHOLIC)
MINNEAPOLIS, HENNEPIN CO., MN
PHOTO: 010074-10

OUR LADY OF LOURDES CHURCH (CATHOLIC) 010074-10
ST ANTHONY FALLS Historic District
RECTORY (L) & CHURCH
MINNEAPOLIS, MN.
C.M. KUDZIA
OCT. 1988
A.V. DEPT., MN. HIST. SOC., 690 CEDAR ST.
ST. PAUL, MN 55101
LOOKING SOUTHEAST
SKETCH MAP BUILDING #5

Our Lady of Lourdes Church (Catholic) Rectory
St Anthony Falls Historic District
Minneapolis, Hennepin Co., MN
010846 #2

OUR LADY of Lourdes church (Rectory 010896-2

21 S.E. PRINCE ST.

ST ANTHONY FALLS Historic District

Minneapolis, MN

Bob Forder

NOV., 90

AV. Dept, MN HISTORICAL Society, 690 Cedar ST., ST PAUL, MN 55101

looking NORTH

SKETCH MAP BUILDING #5

OUR LADY of Lourdes church (catholic) (GARAGE)
ST ANTHONY FALLS HISTORIC DISTRICT
Minneapolis, Hennepin Co., MN 010846 #6

OUR LADY of Lourdes church (GARAGE) 010846-6

21 S.E. PRINCE ST.

ST ANTHONY FALLS Historic District

Minneapolis, MN

Bob FORDER

NOV., 90

A.V. Dept., MN HISTORICAL Society, 690 Cedar ST., ST PAUL, MN 55101

LOOKING N.W.

SKETCH MAP BUILDING #15



OUR LADY OF LOURDES CHURCH (CATHOLIC)
ST. ANTHONY FALLS HISTORIC DISTRICT
MINNEAPOLIS, HENNEPIN CO., MINNESOTA
#13494

MH5.9
MP16
P16

photo: B.F. Upton

13494

OUR LADY OF LOURDES CHURCH (CATHOLIC)
ST. ANTHONY FALLS HISTORIC DISTRICT
MINNEAPOLIS, MINNESOTA
PHOTOGRAPHER: B.F. UPTON
1857
A.V. DEPT.- MINNESOTA HISTORICAL SOCIETY
690 CEDAR ST., ST. PAUL, MN 55111

VIEW FROM WINSLOW HOUSE
LOOKING NORTHWEST
SKETCH MAP BUILDING #5

OUR LADY OF LOURDES CHURCH (CATHOLIC)
ST. ANTHONY FALLS HISTORIC DISTRICT
MINNEAPOLIS, HENNEPIN CO., MINNESOTA
#53220

MH5.9
MPIc
r4

photo: B.F. Upton

53220

OUR LADY OF LOURDES CHURCH (CATHOLIC)
ST. ANTHONY FALLS HISTORIC DISTRICT
MINNEAPOLIS, MINNESOTA
PHOTOGRAPHER: B.F. UPTON
CA. 1865
A.V. DEPT MINNESOTA HISTORICAL SOCIETY
690 CEDAR ST., ST. PAUL, MN 55101

LOOKING NORTHWEST: VIEW OF UNIVERSALIST CHURCH
SKETCH MAP BUILDING #5

OUR LADY OF LOURDES CHURCH (CATHOLIC)
ST. ANTHONY FALLS HISTORIC DISTRICT
MINNEAPOLIS, HENNEPIN CO., MINNESOTA
#4390-A

MH5.9
MP3.1
r47

OUR LADY OF LOURDES CHURCH (CATHOLIC) 4390-A
ST. ANTHONY FALLS HISTORIC CHURCH
MINNEAPOLIS, MINNESOTA
PHOTOGRAPHER: A. RAYMOND
5 MAY 1936
A.V. DEPT.- MINNESOTA HISTORICAL SOCIETY
690 CEDAR ST., ST. PAUL, MN 55101
LOOKING EAST.
SKETCH MAP BUILDING #5



OUR LADY OF LOURDES CHURCH (CATHOLIC)
ST. ANTHONY FALLS HISTORIC DISTRICT
MINNEAPOLIS, HENNEPIN CO., MINNESOTA
27869

MH5.9
MP5.1
r43

OUR LADY OF LOURDES CHURCH (CATHOLIC) 27869
ST. ANTHONY FALLS HISTORIC DISTRICT
MINNEAPOLIS, MINNESOTA
PHOTOGRAPHER UNKNOWN
CA. 1905
A.V. DEPT. - MINNESOTA HISTORICAL SOCIETY
690 CEDAR ST., ST. PAUL, MN 55101

LOOKING NORTHEAST

SKETCH MAP BUILDING #5

OUR LADY OF LOURDES CHURCH, (CATHOLIC)
MINNEAPOLIS, HENNEPIN CO., MN
PHOTO: 010074-8

OUR LADY OF LOURDES CHURCH (CATHOLIC) 010074-8

St ANTHONY FALLS HISTORIC DISTRICT

MINNEAPOLIS, MN

C.M. KUDZIA

OCT. 1988

A.V. DEPT., MN. HIST. SOC., 690 CEDAR ST.
ST. PAUL, MN 55101

LOOKING EAST
SKETCH MAP BUILDING #5

OUR LADY OF LOURDES CHURCH (CATHOLIC)
ST. ANTHONY FALLS HISTORIC DISTRICT
MINNEAPOLIS, HENNEPIN CO., MINNESOTA
#010843-22

OUR LADY OF LOURDES CHURCH (CATHOLIC)
ST. ANTHONY FALLS HISTORIC DISTRICT
MINNEAPOLIS, MINNESOTA

010843-22

PHOTOGRAPHER: BOB FORDER, HISTORICAL RESEARCH INC.
NOVEMBER 1990
A.V. DEPT.- MINNESOTA HISTORICAL SOCIETY
690 CEDAR ST., ST. PAUL, MN 55101

LOOKING WEST
SKETCH MAP BUILDING #5

OUR LADY OF LOURDES CHURCH (CATHOLIC)
MINNEAPOLIS, HENNEPIN CO., MN
PHOTO: 010074-12

OUR LADY OF LOURDES CHURCH (CATHOLIC) 010074-12
MINNEAPOLIS, MN ST ANTHONY FALLS HISTORIC DISTRICT

C.M. KUDZIA

OCT. 1988

A.V. DEPT., MN. HIST. SOC., 690 CEDAR ST.,
ST. PAUL, MN 55101

LOOKING WEST
SKETCH MAP BUILDING #5

OUR LADY OF LOURDES CHURCH (CATHOLIC)
ST. ANTHONY FALLS HISTORIC DISTRICT
MINNEAPOLIS, HENNEPIN CO., MINNESOTA
#010846-3

OUR LADY OF LOURDES CHURCH (CATHOLIC) 010846 - 3
ST. ANTHONY FALLS HISTORIC DISTRICT
MINNEAPOLIS, MINNESOTA
PHOTOGRAPHER: BOB FORDER, HISTORICAL RESEARCH, INC.
NOVEMBER 1990
A.V. DEPT. - MINNESOTA HISTORICAL SOCIETY
690 CEDAR ST., ST. PAUL, MN 55101
LOOKING SOUTHEAST
SKETCH MAP BUILDING #5

OUR LADY OF LOURDES CHURCH (CATHOLIC)
ST. ANTHONY FALLS HISTORIC DISTRICT
MINNEAPOLIS, HENNEPIN CO., MINNESOTA
#010846-4

OUR LADY OF LOURDES CHURCH (CATHOLIC)
ST. ANTHONY FALLS HISTORIC DISTRICT
MINNEAPOLIS, MINNESOTA
PHOTOGRAPHER: BOB FORDER, HISTORICAL RESEARCH, INC.
NOVEMBER 1990
A.V. DEPT.- MINNESOTA HISTORICAL SOCIETY
690 CEDAR ST., ST. PAUL, MN 55101

010846 - 4

LOOKING WEST

SKETCH MAP BUILDING #5

Lehigh - Lehigh Valley Railroad Station - Easton, Pa.
Eri. 1282
8 - 21

MH5.9
MPIC
P2

OUR LADY OF LOURDES CHURCH (CATHOLIC)
ST. ANTHONY FALLS HISTORIC DISTRICT
MINNEAPOLIS, MINNESOTA
PHOTOGRAPHER UNKNOWN
CA. 1860
A.V. DEPT.- MINNESOTA HISTORICAL SOCIETY
690 CEDAR ST., ST. PAUL, MN
LOOKING SOUTHEAST: VIEW OF UNIVERSALIST CHURCH
SKETCH MAP BUILDING #5

2875-B

185-186 EAST ISLAND AVENUE
NICOLLET ISLAND HISTORIC RESIDENTIAL DISTRICT
MINNEAPOLIS, HENNEPIN CO., MINNESOTA
010860 #19A/20

185-186 EAST ISLAND AVENUE 010860-19A/20

NICOLLET ISLAND HISTORIC RESIDENTIAL AREA (ST. ANTHONY FALLS HISTORIC DISTRICT)

MINNEAPOLIS, MINNESOTA

JACKIE SLUSS

DECEMBER 1990

A.V. DEPT.- MINNESOTA HISTORICAL SOCIETY
690 CEDAR ST., ST. PAUL, MN 55101

NORTHWEST

SKETCH MAP AREA #2

95 WEST ISLAND AVENUE
NICOLLET ISLAND HISTORIC RESIDENTIAL DISTRICT
MINNEAPOLIS, HENNEPIN CO., MINNESOTA
010859 #7A/8

95 WEST ISLAND AVENUE

010859 - 7A/8

NICOLLET ISLAND HISTORIC RESIDENTIAL AREA (ST. ANTHONY FALLS HISTORIC DISTRICT)

MINNEAPOLIS, MINNESOTA

JACKIE SLUSS

DECEMBER 1990

A.V. DEPT. - MINNESOTA HISTORICAL SOCIETY
690 CEDAR ST., ST. PAUL, MN 55101

NORTHEAST
SKETCH MAP AREA #2

101 WEST ISLAND AVENUE
NICOLLET ISLAND HISTORIC RESIDENTIAL DISTRICT
MINNEAPOLIS, HENNEPIN CO., MINNESOTA
010859 #9A/10

101 WEST ISLAND AVENUE (ST ANTHONY FALLS HISTORIC DISTRICT) 810859 - 9A/10
NICOLLET ISLAND HISTORIC RESIDENTIAL AREA
MINNEAPOLIS, MINNESOTA
JACKIE SLUSS
DECEMBER 1990
A.V. DEPT.- MINNESOTA HISTORICAL SOCIETY
690 CEDAR ST., ST. PAUL, MN 55101
SOUTHEAST
SKETCH MAP AREA #2

105 WEST ISLAND AVENUE
NICOLLET ISLAND HISTORIC RESIDENTIAL DISTRICT
MINNEAPOLIS HENNEPIN CO., MINNESOTA
010859 #15 A/16

105 WEST ISLAND AVENUE 010859 - 15A/16

NICOLLET ISLAND HISTORIC RESIDENTIAL AREA (ST. ANTHONY FALLS HISTORIC DISTRICT)

MINNEAPOLIS, MINNESOTA

JACKIE SLUSS

DECEMBER 1990

A.V. DEPT. - MINNESOTA HISTORICAL SOCIETY
690 CEDAR ST., ST. PAUL, MN 55101

NORTHEAST

SKETCH MAP AREA #2

111-113 WEST ISLAND AVENUE
NICOLLET ISLAND HISTORIC RESIDENTIAL DISTRICT
MINNEAPOLIS, HENNEPIN CO., MINNESOTA
010859 #22A/23

111-13 WEST ISLAND AVENUE 010859-22A/23

NICOLLET ISLAND HISTORIC RESIDENTIAL AREA (ST. ANTHONY FALLS HISTORIC DISTRICT)

MINNEAPOLIS, MINNESOTA

JACKIE SLUSS

DECEMBER 1990

A.V. DEPT. - MINNESOTA HISTORICAL SOCIETY
690 CEDAR ST., ST. PAUL, MN 55101

NORTHEAST

SKETCH MAP AREA #2

107-107 WEST ISLAND AVENUE
NICOLLET ISLAND HISTORIC RESIDENTIAL DISTRICT
MINNEAPOLIS, HENNEPIN CO., MINNESOTA
010859 #18A/19

107-09 WEST ISLAND AVENUE 010859 - 18A/19
NICOLLET ISLAND HISTORIC RESIDENTIAL AREA (ST. ANTHONY FALLS HISTORIC DISTRICT)
MINNEAPOLIS, MINNESOTA
JACKIE SLUSS
DECEMBER 1990
A.V. DEPT. - MINNESOTA HISTORICAL SOCIETY
690 CEDAR ST., ST. PAUL, MN 55101

NORTHEAST
SKETCH MAP AREA #2

115 WEST ISLAND AVENUE
NICOLLET ISLAND HISTORIC Residential AREA
MINNEAPOLIS, HENNEPIN CO., MN NO photo #

115 West Island AVENUE
Nicollet Island Historic Residential AREA (ST. ANTHONY FALLS HISTORIC DISTRICT)
Minneapolis, MN
Scott Anfinson
May, 1991
SHPO, Minnesota Historical Society, Ft Snelling History Center
ST PAUL, MN 55111

Looking South
No photo #
SKETCH MAP AREA #2

115 WEST ISLAND AVENUE
NICOLLET ISLAND Residential AREA
MINNEAPOLIS, HENNEPIN CO., MINNESOTA

011018 #6a

115 WEST ISLAND AVENUE (NON-CONTRIBUTING) 011018-6a

NICOLLET ISLAND RESIDENTIAL AREA (ST. ANTHONY FALLS HISTORIC DISTRICT)

MINNEAPOLIS, MN

SCOTT ANFINSON

AUGUST 1991

A.U. DEPT, MN HISTORICAL SOC. 690 CEDAR ST., ST PAUL, MN 55101

LOOKING EAST

SKETCH MAP AREA #2

WEST ISLAND AVENUE - STREETSCAPE
NICOLLET ISLAND HISTORIC RESIDENTIAL DISTRICT
MINNEAPOLIS, HENNEPIN CO., MINNESOTA
01085I #14/14A

WEST ISLAND AVENUE-STREETSCAPE 010851 - 14/19A
NICOLLET ISLAND HISTORIC RESIDENTIAL AREA (ST. ANTHONY FALLS HISTORIC DISTRICT)
MINNEAPOLIS, MINNESOTA
JACKIE SLUSS
DECEMBER 1990
A.V. DEPT. - MINNESOTA HISTORICAL SOCIETY
690 CEDAR ST., ST. PAUL, MN 55101

SOUTHEAST
SKETCH MAP AREA #2

WEST ISLAND AVENUE - STREETSCAPE
NICOLLET ISLAND HISTORIC RESIDENTIAL DISTRICT
MINNEAPOLIS, HENNEPIN CO., MINNESOTA
010859 #14A /15

WEST ISLAND AVENUE STREETSCAPE 010859 - 14A/15

NICOLLET ISLAND HISTORIC RESIDENTIAL AREA (ST. ANTHONY FALLS HISTORIC DISTRICT)

MINNEAPOLIS, MINNESOTA

JACKIE SLUSS

DECEMBER 1990

A.V. DEPT. - MINNESOTA HISTORICAL SOCIETY
690 CEDAR ST., ST. PAUL, MN 55101

NORTHEAST

SKETCH MAP AREA #2

WEST ISLAND AVENUE-STREETSCAPE
NICOLLET ISLAND HISTORIC RESIDENTIAL DISTRICT
MINNEAPOLIS, HENNEPIN CO., MINNESOTA
01085 #17/24

WEST ISLAND AVENUE - STREETSCAPE 010851 - 17/17A
NICOLLET ISLAND HISTORIC RESIDENTIAL AREA (ST. ANTHONY FALLS HISTORIC DISTRICT)
MINNEAPOLIS, MINNESOTA
JACKIE SLUSS
DECEMBER 1990
A.V. DEPT. - MINNESOTA HISTORICAL SOCIETY
690 CEDAR ST., ST. PAUL, MN 55101

SOUTH-SOUTH WEST
SKETCH MAP AREA #2

WEST ISLAND AVENUE
NICOLLET ISLAND HISTORIC RESIDENTIAL DISTRICT
MINNEAPOLIS, HENNEPIN CO., MINNESOTA
01085 #18/18A

WEST ISLAND AVENUE - 010851-18/18A

NICOLLET ISLAND RESIDENTIAL HISTORIC AREA (ST. ANTHONY FALLS HISTORIC DISTRICT)

MINNEAPOLIS, MINNESOTA

JACKIE SLUSS

DECEMBER 1990

A.V. DEPT. - MINNESOTA HISTORICAL SOCIETY
690 CEDAR ST., ST. PAUL, MN 55101

EAST

SKETCH MAP AREA #2

167 EAST ISLAND AVENUE
NICOLLET ISLAND HISTORIC RESIDENTIAL DISTRICT
MINNEAPOLIS, HENNEPIN CO., MINNESOTA
010856 #16A

167 EAST ISLAND AVENUE

010856 - 16A

NICOLLET ISLAND HISTORIC RESIDENTIAL AREA - (ST. ANTHONY FALLS HISTORIC DISTRICT)

MINNEAPOLIS, MINNESOTA

JACKIE SLUSS

DECEMBER 1990

A.V. DEPT. - MINNESOTA HISTORICAL SOCIETY
690 CEDAR ST, ST. PAUL, MN 55101

DETAIL - SOUTH

SKETCH MAP AREA #2

163 EAST ISLAND AVENUE
NICOLLET ISLAND HISTORIC RESIDENTIAL DISTRICT
MINNEAPOLIS. HENNEPIN CO., MINNESOTA
010856 #20A

163 EAST ISLAND AVENUE 010856-20A

NICOLLET ISLAND HISTORIC RESIDENTIAL AREA - (ST. ANTHONY FALLS HISTORIC DISTRICT)

MINNEAPOLIS, MINNESOTA

JACKIE SLUSS

DECEMBER, 1990

A.V. DEPT. - MINNESOTA HISTORICAL SOCIETY

690 CEDAR ST., ST. PAUL, MN 55101

WEST-NORTHWEST

SKETCH MAP AREA #2

171 EAST ISLAND AVENUE
NICOLLET ISLAND HISTORIC RESIDENTIAL DISTRICT
MINNEAPOLIS, HENNEPIN CO., MINNESOTA
010856 #4A

171 EAST ISLAND AVENUE 010856-4A

NICOLLET ISLAND HISTORIC RESIDENTIAL AREA - (ST. ANTHONY FALLS HISTORIC DISTRICT)

MINNEAPOLIS, MINNESOTA

JACKIE SLUSS

DECEMBER 1990

A.V. DEPT. - MINNESOTA HISTORICAL SOCIETY
690 CEDAR ST., ST. PAUL, MN 55101

NORTHWEST

SKETCH MAP AREA #2

167 EAST ISLAND AVENUE
NICOLLET ISLAND HISTORIC RESIDENTIAL DISTRICT
MINNEAPOLIS HENNEPIN CO., MINNESOTA
010856 #7A

167 EAST ISLAND AVENUE 010856-7A

NICOLLET ISLAND HISTORIC RESIDENTIAL AREA-(ST. ANTHONY FALLS HISTORIC DISTRICT)

MINNEAPOLIS, MINNESOTA

JACKIE SLUSS

DECEMBER 1990

A.V. DEPT. - MINNESOTA HISTORICAL SOCIETY
690 CEDAR ST., ST. PAUL, MN 55101

SOUTHWEST

SKETCH MAP AREA #2

175 EAST ISLAND AVENUE
NICOLLET ISLAND HISTORIC RESIDENTIAL DISTRICT
MINNEAPOLIS, HENNEPIN CO., MINNESOTA
010860 #24A

175 EAST ISLAND AVENUE

010860-24A

NICOLLET ISLAND HISTORIC RESIDENTIAL AREA - (ST. ANTHONY FALLS HISTORIC DISTRICT)

MINNEAPOLIS, MINNESOTA

JACKIE SLUSS

DECEMBER 1990

A.V. DEPT. - MINNESOTA HISTORICAL SOCIETY
690 CEDAR ST., ST. PAUL, MN 55101

NORTHWEST
SKETCH MAP AREA #2

183-184 EAST ISLAND AVENUE
NICOLLET ISLAND HISTORIC RESIDENTIAL DISTRICT
MINNEAPOLIS, HENNEPIN CO., MINNESOTA
010860 #14A/15

183-84 EAST ISLAND AVENUE

010860-14A/15

NICOLLET ISLAND HISTORIC RESIDENTIAL AREA - (ST. ANTHONY FALLS HISTORIC DISTRICT)

MINNEAPOLIS, MINNESOTA

JACKIE SLUSS

DECEMBER 1990

A.V. DEPT. - MINNESOTA HISTORICAL SOCIETY
690 CEDAR ST., ST. PAUL, MN 55101

WEST

SKETCH MAP AREA #2

187-190 EAST ISLAND AVENUE
NICOLLET ISLAND HISTORIC RESIDENTIAL DISTRICT
MINNEAPOLIS, HENNEPIN CO., MINNESOTA
010 860 #10A / 11

187-90 EAST ISLAND AVENUE 010860-10A/11

NICOLLET ISLAND HISTORIC RESIDENTIAL AREA - (ST. ANTHONY FALLS HISTORIC DISTRICT)

MINNEAPOLIS, MINNESOTA

JACKIE SLUSS

DECEMBER 1990

A.V. DEPT. - MINNESOTA HISTORICAL SOCIETY
690 CEDAR ST., ST. PAUL, MN 55101

WEST

SKETCH MAP AREA #2

EAST ISLAND AVENUE
NICOLLET ISLAND HISTORIC RESIDENTIAL DISTRICT
MINNEAPOLIS, HENNEPIN CO., MINNESOTA

EAST ISLAND AVENUE 010851-22/22A

NICOLLET ISLAND HISTORIC RESIDENTIAL AREA - (ST. ANTHONY FALLS HISTORIC DISTRICT)

MINNEAPOLIS, MINNESOTA

JACKIE SLUSS

DECEMBER 1990

A.V. DEPT. - MINNESOTA HISTORICAL SOCIETY
690 CEDAR ST., ST. PAUL, MN 55101

WEST SOUTHWEST

SKETCH MAP AREA #2

EAST ISLAND AVENUE. STREETSCAPE
NICOLLET ISLAND HISTORIC RESIDENTIAL DISTRICT
MINNEAPOLIS, HENNEPIN CO., MINNESOTA
010860 #84/9

010860 - 8A/9

EAST ISLAND AVENUE - STREETSCAPE

NICOLLET ISLAND HISTORIC RESIDENTIAL AREA - (ST. ANTHONY FALLS HISTORIC DISTRICT)

MINNEAPOLIS, MINNESOTA

JACKIE SLUSS

DECEMBER 1990

A.V. DEPT. - MINNESOTA HISTORICAL SOCIETY

690 CEDAR ST., ST. PAUL, MN 55101

WEST NORTHWEST

SKETCH MAP AREA #2

15-17 MAPLE PLACE
NICOLLET ISLAND HISTORIC RESIDENTIAL DISTRICT
MINNEAPOLIS, HENNEPIN CO., MINNESOTA
010859 #4A/5

15-17 MAPLE PLACE 010859 - 4A/5

NICOLLET ISLAND HISTORIC RESIDENTIAL AREA - (ST. ANTHONY FALLS HISTORIC DISTRICT)

MINNEAPOLIS, MINNESOTA

JACKIE SLUSS

DECEMBER 1990

A.V. DEPT. - MINNESOTA HISTORICAL SOCIETY
690 CEDAR ST., ST. PAUL, MN 55101

SOUTHEAST

SKETCH MAP AREA #2

15-17 MAPLE PLACE
NICOLLET ISLAND HISTORIC RESIDENTIAL DISTRICT
MINNEAPOLIS, HENNEPIN CO., MINNESOTA
010859 #3A/4

15-17 MAPLE PLACE 010859 - 3A/4

NICOLLET ISLAND HISTORIC RESIDENTIAL AREA (ST. ANTHONY FALLS HISTORIC DISTRICT)

MINNEAPOLIS, MINNESOTA

JACKIE SLUSS

DECEMBER 1990

A.V. DEPT. - MINNESOTA HISTORICAL SOCIETY
690 CEDAR ST., ST. PAUL, MN 55101

SOUTHWEST
SKETCH MAP AREA #2

27 MAPLE PLACE
NICOLLET ISLAND HISTORIC RESIDENTIAL DISTRICT
MINNEAPOLIS, HENNEPIN CO., MINNESOTA
010 856 # 24 A

010856 - 24A

27 MAPLE PLACE

NICOLLET ISLAND HISTORIC RESIDENTIAL AREA - (ST. ANTHONY FALLS HISTORIC DISTRICT)

MINNEAPOLIS, MINNESOTA

JACKIE SLUSS

DECEMBER 1990

A.V. DEPT. - MINNESOTA HISTORICAL SOCIETY

690 CEDAR ST., ST. PAUL, MN 55101

SOUTHEAST

SKETCH MAP AREA #2

18-20 MAPLE PLACE
NICOLLET ISLAND HISTORIC RESIDENTIAL DISTRICT
MINNEAPOLIS, HENNEPIN CO., MINNESOTA
010858 #24/24 A

18-20 MAPLE PLACE 010858 - 24/24A

NICOLLET ISLAND HISTORIC RESIDENTIAL AREA - (ST. ANTHONY FALLS HISTORIC DISTRICT)

MINNEAPOLIS, MINNESOTA

JACKIE SLUSS

DECEMBER 1990

A.V. DEPT. - MINNESOTA HISTORICAL SOCIETY
690 CEDAR ST., ST. PAUL, MN 55101

NORTH

SKETCH MAP AREA #2

MAPLE STREET- STREETSCAPE
NICOLLET ISLAND HISTORIC RESIDENTIAL DISTRICT
MINNEAPOLIS, HENNEPIN CO., MINNESOTA
010856 #22A

MAPLE STREET - STREETSCAPE 010856 - 22A

NICOLLET ISLAND HISTORIC RESIDENTIAL AREA - (ST. ANTHONY FALLS HISTORIC DISTRICT)

MINNEAPOLIS, MINNESOTA

JACKIE SLUSS

DECEMBER 1990

AV. DEPT. - MINNESOTA HISTORICAL SOCIETY
690 CEDAR ST., ST. PAUL, MN 55101

SOUTHEAST

SKETCH MAP AREA #2

91 NICOLLET STREET
NICOLLET ISLAND HISTORIC RESIDENTIAL DISTRICT
MINNEAPOLIS, HENNEPIN CO., MINNESOTA
010858 #15/15A

91 NICOLLET STREET 010858 - 15/15A

NICOLLET ISLAND HISTORIC RESIDENTIAL AREA - (ST. ANTHONY FALLS HISTORIC DISTRICT)

MINNEAPOLIS, MINNESOTA

JACKIE SLUSS

DECEMBER 1990

A.V. DEPT. - MINNESOTA HISTORICAL SOCIETY
690 CEDAR ST., ST. PAUL, MN 55101

NORTHWEST

SKETCH MAP AREA #2

97 NICOLLET STREET
NICOLLET ISLAND HISTORIC RESIDENTIAL DISTRICT
MINNEAPOLIS, HENNEPIN CO., MINNESOTA
010858 #19/19A NON-CONTRIBUTING

97 NICOLLET STREET 010858 - 19/19A

NICOLLET ISLAND HISTORIC RESIDENTIAL AREA - (ST. ANTHONY FALLS HISTORIC DISTRICT)

MINNESOTA, MINNESOTA

JACKIE SLUSS

DECEMBER 1990

A.V. DEPT. - MINNESOTA HISTORICAL SOCIETY

690 CEDAR ST., ST. PAUL, MN 55101

SOUTHWEST

NON-CONTRIBUTING

SKETCH MAP AREA #2



93 NICOLLET STREET
NICOLLET ISLAND HISTORIC RESIDENTIAL DISTRICT
MINNEAPOLIS, HENNEPIN CO., MINNESOTA
010858 #17/17A

93 NICOLLET STREET 010858-17/17A

NICOLLET ISLAND HISTORIC RESIDENTIAL AREA (ST. ANTHONY FALLS HISTORIC DISTRICT)

MINNEAPOLIS, MINNESOTA

JACKIE SLUSS

DECEMBER 1990

A.V. DEPT.- MINNESOTA HISTORICAL SOCIETY
690 CEDAR ST., ST. PAUL, MN 55101

SOUTHWEST

SKETCH MAP AREA #2

163 NICOLLET STREET
NICOLLET ISLAND HISTORIC RESIDENTIAL DISTRICT
MINNEAPOLIS, HENNEPIN CO., MINNESOTA
010858 #4/4A

163 NICOLLET STREET 010858 - 4/4A

NICOLLET ISLAND HISTORIC RESIDENTIAL AREA (ST. ANTHONY FALLS HISTORIC DISTRICT)

MINNEAPOLIS, MINNESOTA

JACKIE SLUSS

DECEMBER 1990

A.V. DEPT. - MINNESOTA HISTORICAL SOCIETY

690 CEDAR ST., ST. PAUL, MN 55101

NORTHEAST

SKETCH MAP AREA #2

163 NICOLLET STREET- SHED
NICOLLET ISLAND HISTORIC RESIDENTIAL DISTRICT
MINNEAPOLIS, HENNEPIN CO., MINNESOTA
010858 #6/6A NON-CONTRIBUTING

163 NICOLLET STREET - SHED 010858 - 6/6A

NICOLLET ISLAND HISTORIC RESIDENTIAL AREA (ST. ANTHONY FALLS HISTORIC DISTRICT)

MINNEAPOLIS, MINNESOTA

JACKIE SLUSS

DECEMBER 1990

A.V. DEPT. - MINNESOTA HISTORICAL SOCIETY
690 CEDAR ST., ST. PAUL, MN 55101

SOUTH

NON-CONTRIBUTING

SKETCH MAP AREA #2

167-169 NICOLLET STREET
NICOLLET ISLAND HISTORIC RESIDENTIAL DISTRICT
MINNEAPOLIS, HENNEPIN CO., MINNESOTA
010858 #10/10A

167-69 NICOLLET STREET 010858 - 10/10A

NICOLLET ISLAND HISTORIC RESIDENTIAL AREA - (ST. ANTHONY FALLS HISTORIC DISTRICT)

MINNEAPOLIS, MINNESOTA

JACKIE SLUSS

DECEMBER 1990

A.V. DEPT. - MINNESOTA HISTORICAL SOCIETY
690 CEDAR ST., ST. PAUL, MN 55101

NORTHEAST

SKETCH MAP AREA #2

167-169 NICOLLET STREET
NICOLLET ISLAND HISTORIC RESIDENTIAL DISTRICT
MINNEAPOLIS, HENNEPIN CO., MINNESOTA
010858 #7/7A

167-69 NICOLLET STREET 010858 - 7/7A

NICOLLET ISLAND HISTORIC RESIDENTIAL AREA (ST. ANTHONY FALLS HISTORIC DISTRICT)

MINNEAPOLIS, MINNESOTA

JACKIE SLUSS

DECEMBER 1990

A.V. DEPT.- MINNESOTA HISTORICAL SOCIETY
690 CEDAR ST., ST. PAUL, MN 55101

SOUTHEAST

SKETCH MAP AREA #2

NICOLLET STREET- STREETSCAPE
NICOLLET ISLAND HISTORIC RESIDENTIAL DISTRICT
MINNEAPOLIS, HENNEPIN CO., MINNESOTA
010856 #23A

NICOLLET STREET - STREETSCAPE 010856 - 23A

NICOLLET ISLAND HISTORIC RESIDENTIAL AREA - (ST. ANTHONY FALLS HISTORIC DISTRICT)

MINNEAPOLIS, MINNESOTA

JACKIE SLUSS

DECEMBER 1990

A.V. DEPT. - MINNESOTA HISTORICAL SOCIETY
690 CEDAR ST., ST. PAUL, MN 55105

SOUTHEAST

SKETCH MAP AREA #2

177 NICOLLET STREET
NICOLLET ISLAND HISTORIC RESIDENTIAL DISTRICT
MINNEAPOLIS, HENNEPIN CO., MINNESOTA
010858 #11/11A

177 NICOLLET STREET 010858 - 11/11A

NICOLLET ISLAND HISTORIC RESIDENTIAL AREA - (ST. ANTHONY FALLS HISTORIC DISTRICT)

MINNEAPOLIS, MINNESOTA

JACKIE SLUSS

DECEMBER 1990

A.V. DEPT. - MINNESOTA HISTORICAL SOCIETY
690 CEDAR ST., ST. PAUL, MN 55101

SOUTHEAST

SKETCH MAP AREA #2

NORTHEAST END OF ISLAND
NICOLLET ISLAND HISTORIC RESIDENTIAL DISTRICT
MINNEAPOLIS, HENNEPIN CO., MINNESOTA
610860 #4A/5

NORTHEAST END OF ISLAND 010860-4A/5

NICOLLET ISLAND HISTORIC RESIDENTIAL AREA - (ST. ANTHONY FALLS HISTORIC DISTRICT)

MINNEAPOLIS, MINNESOTA

JACKIE SLUSS

DECEMBER 1990

A.V. DEPT. - MINNESOTA HISTORICAL SOCIETY

690 CEDAR ST., ST. PAUL, MN 55101

NORTH

SKETCH MAP AREA #2

NORTH END OF ISLAND
NICOLLET ISLAND HISTORIC RESIDENTIAL DISTRICT
MINNEAPOLIS, HENNEPIN CO., MINNESOTA
010851 #20/20A

NORTH END OF ISLAND - STREETSCAPE

010851-20/20A

NICOLLET ISLAND HISTORIC RESIDENTIAL AREA - (ST. ANTHONY FALLS HISTORIC DISTRICT)

MINNEAPOLIS, MINNESOTA

JACKIE SLUSS

DECEMBER 1990

A.V. DEPT. - MINNESOTA HISTORICAL SOCIETY
690 CEDAR ST., ST. PAUL, MN 55101

SOUTH

SKETCH MAP AREA #2

Gateway Residential Area
St. Anthony Falls Historic District
Minneapolis, Hennepin Co., MN
MHS Archaeology Dept Photo



GATEWAY RESIDENTIAL AREA WRP 1986 Roll 7 #6
ST. ANTHONY FALLS HISTORIC DISTRICT
MINNEAPOLIS, MINNESOTA
ROBERT CLOUSE
1986
MINNESOTA HISTORICAL SOCIETY
ARCHAEOLOGY DEPARTMENT
FORT SNELLING HISTORY CENTER, ST. PAUL, MN 55111

Livery stable excavations at the south end of the Gateway Residential Area in 1986.

SKETCH MAP SITE #13

GATEWAY RESIDENTIAL AREA
ST. ANTHONY FALLS HISTORIC DISTRICT
MINNEAPOLIS, HENNEPIN CO., MINNESOTA
#40068

MH5.9
MP4.21
P16

GATEWAY RESIDENTIAL AREA
ST. ANTHONY FALLS HISTORIC DISTRICT
MINNEAPOLIS, MINNESOTA
PHOTOGRAPHER UNKNOWN
LATE 1860S
AV. DEPT.- MINNESOTA HISTORICAL SOCIETY
690 CEDAR ST., ST. PAUL, MN 55101

40068

LOOKING NORTHWEST. THE JOHN STEVENS HOUSE IS THE WHITE HOUSE IN THE LEFT CENTER.

SKETCH MAP SITE #13



GATEWAY RESIDENTIAL AREA
ST. ANTHONY FALLS HISTORIC DISTRICT
MINNEAPOLIS, HENNEPIN CO., MINNESOTA
#6600-A9

MH5.9
MPld
r20

GATEWAY RESIDENTIAL AREA
ST. ANTHONY FALLS HISTORIC DISTRICT
MINNEAPOLIS, MINNESOTA

6600-A9

PHOTOGRAPHER: JACOBY
1878
A.V. DEPT.-MINNESOTA HISTORICAL SOCIETY
690 CEDAR ST., ST. PAUL, MN 55101

LOOKING WEST. THE GATEWAY RESIDENTIAL AREA IS IN THE LEFT CENTER.

SKETCH MAP SITE #13

Chicago, St. Paul, Minneapolis and Omaha RR Roundhouse
St. Anthony Falls Historic District
Minneapolis, Hennepin County, MN
MHS Archaeology Dept. Photo

WRP 1986 Roll 4 #3a-4

CHICAGO, ST. PAUL, MINNEAPOLIS, AND OMAHA RAILROAD ROUNDHOUSE
ST. ANTHONY FALLS HISTORIC DISTRICT
MINNEAPOLIS, MINNESOTA
ROBERT CLOUSE
1986
MINNESOTA HISTORICAL SOCIETY - ARCHAEOLOGY DEPARTMENT
FORT SNELLING HISTORY CENTER, ST. PAUL, MN 55111
LOOKING SOUTHWEST AT AN EXCAVATED BAY
SKETCH MAP SITE #9

Chicago, St. Paul, Minneapolis and Omaha RR Roundhouse
St. Anthony Falls Historic District
Minneapolis, Hennepin Co., MN
MHS Archaeology Dept. Photo

WRP 1986 Roll 4 #5a-6

CHICAGO, ST. PAUL, MINNEAPOLIS, AND OMAHA RAILROAD ROUNDHOUSE
ST. ANTHONY FALLS HISTORIC DISTRICT
MINNEAPOLIS, MINNESOTA
ROBERT CLOUSE
1986
MINNESOTA HISTORICAL SOCIETY- ARCHAEOLOGY DEPARTMENT
FORT SNELLING HISTORY CENTER, ST. PAUL, MN 55111

LOOKING WEST AT THE C, SP, M AND O RAILROUND
ROUNDHOUSE SITE EXCAVATION.
SKETCH MAP SITE #9

Pacific Sawmill
St. Anthony Falls Historic District
Minneapolis, Hennepin Co., MN
MHS Archaeology Dept. Photo

PACIFIC SAWMILL
ST. ANTHONY FALLS HISTORIC DISTRICT
MINNEAPOLIS, MINNESOTA
ROBERT CLOUSE
1986
MINNESOTA HISTORICAL SOCIETY - ARCHAEOLOGY DEPT.
FORT SNELLING HISTORY CENTER, ST. PAUL, MN 55111

WRP 1986 Roll 2 #1a-2

Looking south at excavation in 1986; southeast building foundation and log slide.

SKETCH MAP SITE #11



HENNEPIN AVENUE BRIDGES
ST. ANTHONY FALLS HISTORIC DISTRICT
MINNEAPOLIS, HENNEPIN CO., MINNESOTA
#40063

MH5.9
MP8
r166

HENNEPIN AVENUE BRIDGES

40063

ST. ANTHONY FALLS HISTORIC DISTRICT
MINNEAPOLIS, MINNESOTA
PHOTOGRAPHER: UNKNOWN
1891
A.V. DEPT.- MINNESOTA HISTORICAL SOCIETY
690 CEDAR ST., ST. PAUL, MN 55101

WEST HALF OF THE 1888-91 HENNEPIN AVENUE BRIDGE
SKETCH MAP SITE #12



HENNEPIN AVENUE BRIDGES
ST. ANTHONY FALLS HISTORIC DISTRICT
MINNEAPOLIS, HENNEPIN CO., MINNESOTA
#12769

HENNEPIN AVENUE BRIDGES
ST. ANTHONY FALLS HISTORIC DISTRICT
MINNEAPOLIS, MINNESOTA
PHOTOGRAPHER: UNKNOWN
1876
A.V. DEPT.- MINNESOTA HISTORICAL SOCIETY
690 CEDAR ST., ST. PAUL, MN 55101

12769

LOOKING NORTH AT 1854 (RIGHT) AND 1876 HENNEPIN AVENUE BRIDGE.

SKETCH MAP SITE #12

Hennepin Avenue Bridges
St. Anthony Falls Historic District
Minneapolis, Hennepin Co., MN
MHS Archaeology Dept. Photo

HENNEPIN AVENUE BRIDGES HAB Roll 3 # 17-17a
ST. ANTHONY FALLS HISTORIC DISTRICT
MINNEAPOLIS, MINNESOTA
PHOTOGRAPHER: ROBERT CLOUSE
1985
MHS ARCHAEOLOGY DEPT.- FORT SNELLING HISTORY CENTER, ST. PAUL, MN 55111
West side tower base excavations of 1876 bridge. 1985 excavations.

SKETCH MAP SITE #12

Hennepin Avenue Bridges
St. Anthony Falls Historic District
Minneapolis, Hennepin Co., MN
MHS Archaeology Dept. Photo

HENNEPIN AVENUE BRIDGES
ST. ANTHONY FALLS HISTORIC DISTRICT
MINNEAPOLIS, MINNESOTA

HAD Roll 9 #18a-19

PHOTOGRAPHER: ROBERT CLOUSE
1985
MINNESOTA HISTORICAL SOCIETY-ARCHAEOLOGY DEPARTMENT
FORT SNELLING HISTORY CENTER, ST. PAUL, MN 55111

West side tower base excavation of 1854 bridge. 1985 excavations.

SKETCH MAP SITE #12

Hennepin Avenue Bridges
St. Anthony Falls Historic District
Minneapolis, Hennepin Co., MN
MHS Archaeology Dept. Photo

HENNEPIN AVENUE BRIDGES
ST. ANTHONY FALLS HISTORIC DISTRICT
MINNEAPOLIS, MINNESOTA
PHOTOGRAPHER: ROBERT CLOUSE
1988
MINNESOTA HISTORICAL SOCIETY - ARCHAEOLOGY DEPARTMENT
FORT SNELLING HISTORY CENTER, ST. PAUL, MN 55111

East side tower bases of the 1876 bridge. 1988 excavations

SKETCH MAP SITE #12

WEST SIDE POWER PLANT
ST. ANTHONY FALLS HISTORIC DISTRICT
MINNEAPOLIS, HENNEPIN CO., MINNESOTA
MHS ARCHAEOLOGY DEPT. PHOTO

WEST SIDE POWER PLANT WRP 1986 Roll 13 #15
ST. ANTHONY FALLS HISTORIC DISTRICT
MINNEAPOLIS, MINNESOTA
ROBERT CLOUSE
1986
MINNESOTA HISTORICAL SOCIETY - ARCHAEOLOGY DEPT.
FORT SNELLING HISTORY CENTER, ST. PAUL, MN 55111
LOOKING SOUTHEAST AT THE EXCAVATION
SKETCH MAP SITE #10



WEST SIDE POWER PLANT
ST. ANTHONY FALLS HISTORIC DISTRICT
MINNEAPOLIS, HENNEPIN CO., MINNESOTA
#17187

MH5.9
MPIg
P21

WEST SIDE POWER PLANT
ST. ANTHONY FALLS HISTORIC DISTRICT
MINNEAPOLIS, MINNESOTA
PHOTOGRAPHER: SWEET, MINNEAPOLIS
CA. 1904

17187

A.V. DEPT. - MINNESOTA HISTORICAL SOCIETY
690 CEDAR ST., ST. PAUL, MN 55101

LOOKING NORTH. THE WEST SIDE POWER PLANT IS AT THE FAR RIGHT CENTER. NORTH MINNEAPOLIS SAWMILLS ARE IN THE BACKGROUND.

SKETCH MAP SITE #10