



UNITED STATES DEPARTMENT OF THE INTERIOR
NATIONAL PARK SERVICE

NATIONAL REGISTER OF HISTORIC PLACES


PROPERTY PHOTOGRAPH FORM

(Type all entries - attach to or enclose with photograph)

STATE Delaware	
COUNTY Kent	
FOR NPS USE ONLY	
ENTRY NUMBER SEP 17 1974	DATE

SEE INSTRUCTIONS

1. NAME			
COMMON: Camden Historic District			
AND/OR HISTORIC: Picadilly, Mifflin's Crossroads			
2. LOCATION			
STREET AND NUMBER: Intersection Route 10 and Route 13A			
CITY OR TOWN: Camden			
STATE: Delaware	CODE 10	COUNTY: Kent	CODE 001
3. PHOTO REFERENCE			
PHOTO CREDIT: Division of Historical & Cultural Affairs			
DATE OF PHOTO: August, 1973			
NEGATIVE FILED AT: Historic Registrar's Office, Hall of Records, Dover, DE 19901			
4. IDENTIFICATION			
DESCRIBE VIEW, DIRECTION, ETC. Main Street, looking southeast. The brick house in the foreground is the Wallace house, K-251.			



PROPERTY OF THE NATIONAL REGISTER

1 of 12



MEMORIAL
CHURCH
1885

MEMORIAL
CHURCH
1885

UNITED STATES DEPARTMENT OF THE INTERIOR
NATIONAL PARK SERVICE


NATIONAL REGISTER OF HISTORIC PLACES
PROPERTY PHOTOGRAPH FORM

(Type all entries - attach to or enclose with photograph)

STATE Delaware	
COUNTY Kent	
FOR NPS USE ONLY	
ENTRY NUMBER SEP 17 1974	DATE

SEE INSTRUCTIONS

1. NAME			
COMMON: Camden Historic District			
AND/OR HISTORIC: Picadilly, Mifflin's Crossroads			
2. LOCATION			
STREET AND NUMBER: Intersection Route 10 and Route 13A			
CITY OR TOWN: Camden			
STATE: Delaware	CODE 10	COUNTY: Kent	CODE 001
3. PHOTO REFERENCE			
PHOTO CREDIT: Division of Historical & Cultural Affairs			
DATE OF PHOTO: August, 1973			
NEGATIVE FILED AT: Historic Registrar's Office, Hall of Records, Dover, Delaware 19901			
4. IDENTIFICATION			
DESCRIBE VIEW, DIRECTION, ETC. View of Camden-Wyoming Avenue, looking northwest. The 1856 Whatcoat Church (K-270) is in the foreground.			



2 of 12

PROPERTY OF THE NATIONAL REGISTER



12

UNITED STATES DEPARTMENT OF THE INTERIOR
NATIONAL PARK SERVICE

NATIONAL REGISTER OF HISTORIC PLACES


PROPERTY PHOTOGRAPH FORM

(Type all entries - attach to or enclose with photograph)

STATE Delaware	
COUNTY Kent	
FOR NPS USE ONLY	
ENTRY NUMBER SEP 17 1974	DATE

SEE INSTRUCTIONS

1. NAME			
COMMON: Camden Historic District			
AND/OR HISTORIC: Picadilly, Mifflin's Crossroads			
2. LOCATION			
STREET AND NUMBER: Intersection of Route 10 and Route 13A			
CITY OR TOWN: Camden			
STATE: Delaware	CODE 10	COUNTY: Kent	CODE 001
3. PHOTO REFERENCE			
PHOTO CREDIT: Division of Historical & Cultural Affairs			
DATE OF PHOTO: August, 1973			
NEGATIVE FILED AT: Historic Registrar's Office, Hall of Records, Dover, Delaware 19901			
4. IDENTIFICATION			
DESCRIBE VIEW, DIRECTION, ETC. Portal of the Mifflin House, K-180.			



PROPERTY OF THE NATIONAL REGISTER

#3 of 12



UNITED STATES DEPARTMENT OF THE INTERIOR
NATIONAL PARK SERVICE

NATIONAL REGISTER OF HISTORIC PLACES
PROPERTY PHOTOGRAPH FORM

(Type all entries - attach to or enclose with photograph)

STATE Delaware	
COUNTY Kent	
FOR NPS USE ONLY	
ENTRY NUMBER SEP 17 1974	DATE

SEE INSTRUCTIONS

1. NAME			
COMMON: Camden Historic District			
AND/OR HISTORIC: Picadilly, Mifflin's Crossroads			
2. LOCATION			
STREET AND NUMBER: Intersection Route 10 and 13A			
CITY OR TOWN: Camden			
STATE: Delaware	CODE 10	COUNTY: Kent	CODE 001
3. PHOTO REFERENCE			
PHOTO CREDIT: Division of Historical & Cultural Affairs			
DATE OF PHOTO: August, 1973			
NEGATIVE FILED AT: Historic Registrar's Office, Hall of Records, Dover, Delaware 19901			
4. IDENTIFICATION			
DESCRIBE VIEW, DIRECTION, ETC. Portico of the McClyment House (K-253), looking Northwest.			



4 of 12

PROPERTY OF THE NATIONAL REGISTER



UNITED STATES DEPARTMENT OF THE INTERIOR
NATIONAL PARK SERVICE


NATIONAL REGISTER OF HISTORIC PLACES
PROPERTY PHOTOGRAPH FORM

(Type all entries - attach to or enclose with photograph)

STATE Delaware	
COUNTY Kent	
FOR NPS USE ONLY	
ENTRY NUMBER	DATE

SEE INSTRUCTIONS

1. NAME			
COMMON: Camden Historic District			
AND/OR HISTORIC: Picadilly, Mifflin's Crossroads			
2. LOCATION			
STREET AND NUMBER: Intersection of Route 10 and Route 13A			
CITY OR TOWN: Camden			
STATE: Delaware	CODE 10	COUNTY: Kent	CODE 001
3. PHOTO REFERENCE			
PHOTO CREDIT: Division of Historical & Cultural Affairs			
DATE OF PHOTO: August, 1973			
NEGATIVE FILED AT: Historic Registrar's Office, Hall of Records, Dover, Delaware 19901			
4. IDENTIFICATION			
DESCRIBE VIEW, DIRECTION, ETC. Spruce Acres (K-179) portico, from the southeast			



PROPERTY OF THE NATIONAL REGISTER

#5 of 12



UNITED STATES DEPARTMENT OF THE INTERIOR
NATIONAL PARK SERVICE

NATIONAL REGISTER OF HISTORIC PLACES


PROPERTY PHOTOGRAPH FORM

(Type all entries - attach to or enclose with photograph)

STATE Delaware	
COUNTY Kent	
FOR NPS USE ONLY	
ENTRY NUMBER SEP 17 1974	DATE

SEE INSTRUCTIONS

1. NAME		
COMMON: Camden Historic District		
AND/OR HISTORIC: Picadilly, Mifflin's Crossroads		
2. LOCATION		
STREET AND NUMBER: Intersection of Route 10 and Route 13A		
CITY OR TOWN: Camden,		
STATE: Delaware	CODE 10	COUNTY: Kent
3. PHOTO REFERENCE		
PHOTO CREDIT: Division of Historical & Cultural Affairs		
DATE OF PHOTO: August, 1973		
NEGATIVE FILED AT: Historic Registrar's Office, Hall of Records, Dover, Delaware 19901		
4. IDENTIFICATION		
DESCRIBE VIEW, DIRECTION, ETC. View along Camden-Wyoming Avenue, looking northeastward. The brick house is K-259.		



PROPERTY OF THE NATIONAL REGISTER

#6 of 12



56

UNITED STATES DEPARTMENT OF THE INTERIOR
NATIONAL PARK SERVICE

NATIONAL REGISTER OF HISTORIC PLACES
PROPERTY PHOTOGRAPH FORM

(Type all entries - attach to or enclose with photograph)

STATE Delaware	
COUNTY Kent	
FOR NPS USE ONLY	
ENTRY NUMBER	DATE
SEP 17 1974	

SEE INSTRUCTIONS

1. NAME

COMMON: Camden Historic District
AND/OR HISTORIC: Picadilly, Mifflin's Crossroads

2. LOCATION

STREET AND NUMBER:
Intersection Route 10 and Route 13A
CITY OR TOWN:
Camden


STATE: Delaware	CODE 10	COUNTY: Kent	CODE 001
--------------------	------------	-----------------	-------------

3. PHOTO REFERENCE

PHOTO CREDIT: Division of Historical & Cultural Affairs
DATE OF PHOTO: August, 1973
NEGATIVE FILED AT:
Historic Registrar's Office, Hall of Records, Dover, DE 19902

4. IDENTIFICATION

DESCRIBE VIEW, DIRECTION, ETC.
Double house on Main Street, K-256, from the northeast.



PROPERTY OF THE NATIONAL REGISTER

1 of 10



P.L. Richards

15

UNITED STATES DEPARTMENT OF THE INTERIOR
NATIONAL PARK SERVICE

NATIONAL REGISTER OF HISTORIC PLACES

PROPERTY PHOTOGRAPH FORM


(Type all entries - attach to or enclose with photograph)

STATE Delaware	
COUNTY Kent	
FOR NPS USE ONLY	
ENTRY NUMBER SEP 17 1974	DATE

SEE INSTRUCTIONS

1. NAME			
COMMON: Camden Historic District			
AND/OR HISTORIC: Picadilly, Mifflin's Crossroads			
2. LOCATION			
STREET AND NUMBER: Intersection Route 10 and Route 13A			
CITY OR TOWN: Camden			
STATE: Delaware	CODE 10	COUNTY: Kent	CODE 001
3. PHOTO REFERENCE			
PHOTO CREDIT: Division of Historical & Cultural Affairs			
DATE OF PHOTO: August, 1973			
NEGATIVE FILED AT: Historic Registrar's Office, Hall of Records, Dover, Delaware 19901			
4. IDENTIFICATION			
DESCRIBE VIEW, DIRECTION, ETC. Cooper House (K-141) facade view from the west.			

PROPERTY OF THE NATIONAL REGISTER



* 8 H 12



UNITED STATES DEPARTMENT OF THE INTERIOR
NATIONAL PARK SERVICE

NATIONAL REGISTER OF HISTORIC PLACES
PROPERTY PHOTOGRAPH FORM

(Type all entries - attach to or enclose with photograph)

STATE Delaware	
COUNTY Kent	
FOR NPS USE ONLY	
ENTRY NUMBER	DATE
SEP 17 1974	

SEE INSTRUCTIONS

1. NAME

COMMON: Camden Historic District

AND/OR HISTORIC: Picadilly, Mifflin's Crossroads

2. LOCATION

STREET AND NUMBER:

Intersection of Route 10 and Route 13A

CITY OR TOWN:

Camden

STATE:

Delaware

CODE


10

COUNTY:

Kent

CODE

001



3. PHOTO REFERENCE

PHOTO CREDIT: Division of Historical & Cultural Affairs

DATE OF PHOTO: August, 1973

NEGATIVE FILED AT:

Historic Registrar's Office, Hall of Records, Dover, Delaware 19901

4. IDENTIFICATION

DESCRIBE VIEW, DIRECTION, ETC.

View along Camden-Wyoming Avenue southeast toward Amity Lodge Hall.

The Three brick houses are K-268, K-261, and K-260.

PROPERTY OF THE NATIONAL REGISTER

911 13



UNITED STATES DEPARTMENT OF THE INTERIOR
NATIONAL PARK SERVICE

NATIONAL REGISTER OF HISTORIC PLACES


PROPERTY PHOTOGRAPH FORM

(Type all entries - attach to or enclose with photograph)

STATE Delaware	
COUNTY Kent	
FOR NPS USE ONLY	
ENTRY NUMBER SEP 17 1974	DATE

SEE INSTRUCTIONS

1. NAME			
COMMON: Camden Historic District			
AND/OR HISTORIC: Picadilly, Mifflin's Crossroads			
2. LOCATION			
STREET AND NUMBER: Intersection Route 10 and Route 13A			
CITY OR TOWN: Camden			
STATE: Delaware		CODE 10	COUNTY: Kent
3. PHOTO REFERENCE			
PHOTO CREDIT: Division of Historical & Cultural Affairs			
DATE OF PHOTO: August, 1973			
NEGATIVE FILED AT: Historic Registrar's Office, Hall of Records, Dover, Delaware 19901			
4. IDENTIFICATION			
DESCRIBE VIEW, DIRECTION, ETC. View of facade, K-258, from the southeast.			



PROPERTY OF THE NATIONAL REGISTER

10 of 12



UNITED STATES DEPARTMENT OF THE INTERIOR
NATIONAL PARK SERVICE

NATIONAL REGISTER OF HISTORIC PLACES

PROPERTY PHOTOGRAPH FORM

(Type all entries - attach to or enclose with photograph)

STATE Delaware	
COUNTY Kent	
FOR NPS USE ONLY	
ENTRY NUMBER	DATE
SEP 17 1974	

SEE INSTRUCTIONS

1. NAME

COMMON: Camden Historic District

AND/OR HISTORIC: Picadilly, Mifflin's Crossroads

2. LOCATION

STREET AND NUMBER:

Intersection Route 10 and Route 13A

CITY OR TOWN:

Camden

STATE:

Delaware

CODE

10

COUNTY:

Kent

CODE

001

3. PHOTO REFERENCE

PHOTO CREDIT: Division of Historical & Cultural Affairs

DATE OF PHOTO: August, 1973

NEGATIVE FILED AT:

Historic Registrar's Office, Hall of Records, Dover, Delaware 19901


4. IDENTIFICATION

DESCRIBE VIEW, DIRECTION, ETC.

View toward the northeast, along Main Street with K-268, gambrel-roofed cottage, in foreground.

PROPERTY OF THE NATIONAL REGISTER

11 of 12





WALLPAPER
PAPER HANGERS
AND
INTERIOR DECORATORS

EXCUSE
ALTERATIONS

WALLPAPER
& FABRIC
A NEW & IMPROVED
METHOD OF HANGING
IS NOW AVAILABLE

OPEN

UNITED STATES DEPARTMENT OF THE INTERIOR
NATIONAL PARK SERVICE

NATIONAL REGISTER OF HISTORIC PLACES
PROPERTY PHOTOGRAPH FORM

(Type all entries - attach to or enclose with photograph)

STATE Delaware	
COUNTY Kent	
FOR NPS USE ONLY	
ENTRY NUMBER	DATE
	SEP 17 1974

SEE INSTRUCTIONS

1. NAME

COMMON: **Camden Historic District**

AND/OR HISTORIC: **Picadilly, Mifflin's Crossroads**

2. LOCATION

STREET AND NUMBER:

Intersection Route 10 and Route 13A

CITY OR TOWN:

Camden

STATE:

Delaware

CODE


10

COUNTY:

Kent

CODE

001



3. PHOTO REFERENCE

PHOTO CREDIT: **Division of Historical & Cultural Affairs**

DATE OF PHOTO: **August, 1973**

NEGATIVE FILED AT:

Historic Registrar's Office, Hall of Records, Dover, DE 19901

4. IDENTIFICATION

DESCRIBE VIEW, DIRECTION, ETC.

View of the John ^{Honn}~~Hank~~ House (K-250) looking east across Main Street, with corner property (K-269) in background.

PROPERTY OF THE NATIONAL REGISTER

12
View of the John Hank House (K250)
looking east across Main St., with.