



NATIONAL REGISTER OF HISTORIC PLACES
PROPERTY PHOTOGRAPH FORM

(Type all entries - attach to or enclose with photograph)

STATE	
California	
COUNTY	
Shasta	
FOR NPS USE ONLY	
ENTRY NUMBER	DATE
	FEB 25 1975

SEE INSTRUCTIONS

1. NAME Loomis Museum

COMMON: Loomis Visitor Center; Manzanita Lake Visitor Center

AND/OR HISTORIC: (B-43) Manzanita Lake Museum

2. LOCATION

STREET AND NUMBER:

CITY OR TOWN:

Lassen Volcanic National Park

STATE: CODE COUNTY: CODE

California

06

Shasta

089

3. PHOTO REFERENCE

PHOTO CREDIT: Richard Sellars

DATE OF PHOTO: June 1973

NEGATIVE FILED AT:

Lassen Volcanic National Park


4. IDENTIFICATION

DESCRIBE VIEW, DIRECTION, ETC.

1) Entrance to Loomis Visitor Center

PROPERTY OF THE NATIONAL REGISTER

#293





NATIONAL REGISTER OF HISTORIC PLACES
PROPERTY PHOTOGRAPH FORM

(Type all entries - attach to or enclose with photograph)

STATE	
California	
COUNTY	
Shasta	
FOR NPS USE ONLY	
ENTRY NUMBER	DATE
	FEB 25 1975

SEE INSTRUCTIONS

1. NAME

COMMON:	Loomis Visitor Center	} Loomis Museum Manzanita Lake Visitor Center Manzanita Lake Museum
AND/OR HISTORIC:	(B-43)	

2. LOCATION

STREET AND NUMBER:

CITY OR TOWN:
Lassen Volcanic National Park

STATE:	CODE	COUNTY:	CODE
California	06	Shasta	089

3. PHOTO REFERENCE

PHOTO CREDIT: Richard Sellars

DATE OF PHOTO: June 1973

NEGATIVE FILED AT:
Lassen Volcanic National Park


4. IDENTIFICATION

DESCRIBE VIEW, DIRECTION, ETC.

2) East side of Loomis Visitor Center

183

PROPERTY OF THE NATIONAL REGISTER





UNITED STATES DEPARTMENT OF THE INTERIOR
NATIONAL PARK SERVICE

NATIONAL REGISTER OF HISTORIC PLACES
PROPERTY PHOTOGRAPH FORM

(Type all entries - attach to or enclose with photograph)

STATE	California	
COUNTY	Shasta	
FOR NPS USE ONLY		
ENTRY NUMBER	DATE	
	FEB 25	1973


SEE INSTRUCTIONS

1. NAME	
COMMON:	Loomis Visitor Center
AND/OR HISTORIC:	(B-43)
	Loomis Museum
	Manzanita Lake Visitor Center
	Manzanita Lake Museum

2. LOCATION		
STREET AND NUMBER:		
CITY OR TOWN:		
Lassen Volcanic National Park		
STATE:	CODE:	COUNTY:
California	06	Shasta

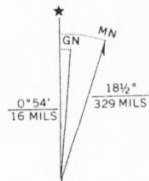
3. PHOTO REFERENCE	
PHOTO CREDIT:	Richard Sellars
DATE OF PHOTO:	June 1973
NEGATIVE FILED AT:	Lassen Volcanic National Park

4. IDENTIFICATION	
DESCRIBE VIEW, DIRECTION, ETC.	
3) Seismograph station in front of Loomis Visitor Center	
#383	
PROPERTY OF THE NATIONAL REGISTER	



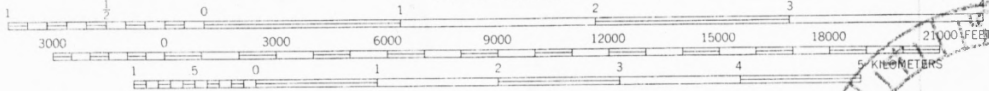
LOOMIS VISITOR CENTER
 Lassen Volcanic National Park
 Latitude 40°32'10"
 Longitude 121°33'44"

Mapped, edited, and published by the Geological Survey
 Control by USGS and USC&GS
 Topography from aerial photographs by multiplex methods
 Aerial photographs taken 1951. Field check 1956
 Polyconic projection. 1927 North American datum
 10,000-foot grid based on California coordinate system,
 zone 1
 1000-meter Universal Transverse Mercator grid ticks,
 zone 10, shown in blue
 Dashed land lines indicate approximate locations
 Unchecked elevations are shown in brown



UTM GRID AND 1956 MAGNETIC NORTH
 DECLINATION AT CENTER OF SHEET

SCALE 1:62500



CONTOUR INTERVAL 40 FEET
 DATUM IS MEAN SEA LEVEL

THIS MAP COMPLIES WITH NATIONAL MAP ACCURACY STANDARDS
 FOR SALE BY U. S. GEOLOGICAL SURVEY, DENVER, COLORADO 80225 OR WASHINGTON, D. C. 20242
 A FOLDER DESCRIBING TOPOGRAPHIC MAPS AND SYMBOLS IS AVAILABLE ON REQUEST



ROAD CLASSIFICATION
 Medium-duty ——— Light-duty ———
 Unimproved dirt - - - - -
 State Route ○

MANZANITA LAKE, CALIF.
 N4030—W12130/15

1956

AMS 1665 II—SERIES V795

(MT. HARKNESS)
 176.1V