


1985

NPS Form 10-900
(Rev. 8-86)

OMB No. 1024-0018

United States Department of the Interior
National Park Service



NATIONAL REGISTER OF HISTORIC PLACES
REGISTRATION FORM

NATIONAL
REGISTER

1. Name of Property

historic name: __Tonieville Store__

other name/site number: ___LU-24__

2. Location

street & number: Tonieville-Glendale Road

not for publication: N/A

city/town: _Hodgenville_

vicinity: X

state: KY

county: _Larue_

code: 123

zip code: 42748

3. Classification

Ownership of Property: _Private_

Category of Property: _Building_

Number of Resources within Property:

Contributing	Noncontributing	
<u>__1__</u>	<u>__0__</u>	buildings
<u>__0__</u>	<u>__0__</u>	sites
<u>__0__</u>	<u>__0__</u>	structures
<u>__0__</u>	<u>__3__</u>	objects
<u>__1__</u>	<u>__3__</u>	Total

Number of contributing resources previously listed in the National Register: _N/A_

Name of related multiple property listing: _Larue County Multiple Resource Area_

4. State/Federal Agency Certification

As the designated authority under the National Historic Preservation Act of 1986, as amended, I hereby certify that this X nomination request for determination of eligibility meets the documentation standards for registering properties in the National Register of Historic Places and meets the procedural and professional requirements set forth in 36 CFR Part 60. In my opinion, the property X meets does not meet the National Register Criteria. See continuation sheet.

Signature of certifying official: David L. Morgan, State Historic Preservation Officer, Kentucky Heritage Council. Date: 11-19-90. State or Federal agency and bureau.

In my opinion, the property meets does not meet the National Register criteria. See continuation sheet.

Signature of commenting or other official. Date. State or Federal agency and bureau.

5. National Park Service Certification

I, hereby certify that this property is:

- entered in the National Register See continuation sheet.
determined eligible for the National Register See continuation sheet.
determined not eligible for the National Register
removed from the National Register
other (explain):

Entered in the National Register. Signature of Keeper: [Signature]. Date of Action: 1/10/91.

6. Function or Use

Historic: COMMERCE Sub: General Store
Current: VACANT Sub:

7. Description

Architectural Classification:

LATE VICTORIAN
Other: Gable Front Vernacular

Other Description:

Materials: foundation Brick roof Asphalt
walls Wood other Wood

Describe present and historic physical appearance. X See continuation sheet.

8. Statement of Significance

Certifying official has considered the significance of this property in relation to other properties:

Applicable National Register Criteria: A

Criteria Considerations (Exceptions) : N/A

Areas of Significance: Commerce

Period(s) of Significance: ca. 1890 - ca. 1940

Significant Dates : ca. 1890

Significant Person(s): N/A

Cultural Affiliation: N/A

Architect/Builder: Unknown

State significance of property, and justify criteria, criteria considerations, and areas and periods of significance noted above. X See continuation sheet.

9. Major Bibliographical References

See continuation sheet.

Previous documentation on file (NPS):

- preliminary determination of individual listing (36 CFR 67) has been requested.
- previously listed in the National Register
- previously determined eligible by the National Register
- designated a National Historic Landmark
- recorded by Historic American Buildings Survey # _____
- recorded by Historic American Engineering Record # _____

Primary Location of Additional Data:

- State historic preservation office
- Other state agency
- Federal agency
- Local government
- University
- Other -- Specify Repository: _____

10. Geographical Data

Acreage of Property: Less than 1 acre _____

UTM References: Zone Easting Northing Zone Easting Northing

A	16	606280	4163000	B	---	-----	-----
C	---	-----	-----	D	---	-----	-----

Tonievville Quad

Verbal Boundary Description: See continuation sheet.

Boundary Justification: See continuation sheet.

11. Form Prepared By

Name/Title: Philip Thomason

Organization: Thomason and Associates Date: February, 1990

Street & Number: P.O. Box 121225 Telephone: (615) 383-0227

City or Town: Nashville State: TN ZIP: 37212

United States Department of the Interior
National Park Service

NATIONAL REGISTER OF HISTORIC PLACES
CONTINUATION SHEET

Section number 7 _____ Tonieville Store Page # 1
=====

The Tonieville Store is a one-story frame, three bay, rectangular plan commercial building constructed ca. 1890. The building is located in the center of the crossroads settlement of Tonieville and is located directly adjacent to the Tonieville-Glendale Road.

The building has a brick foundation, gable roof of asphalt shingles, interior brick chimney, and exterior of weatherboard siding. On the main (south) facade is a full width shed porch with square posts and diagonal brackets. The main entrance consists of original double doors of four panel design and above the entrance is a three light transom. Flanking the entrance on the main facade are paired four-over-four display windows. On the east facade is a secondary entrance with an original four panel door. Windows on the west and north facades are also four-over-four rectangular wood sash.

The interior of the building consists of large open space and there are no partition walls. The interior retains an original central stove and wall shelves. To the rear of the building and on the main facade are three gas pumps which were installed in 1941 and are non-contributing to the property.

United States Department of the Interior
National Park Service

NATIONAL REGISTER OF HISTORIC PLACES
CONTINUATION SHEET

Section number 8 Tonieville Store Page # 1
=====

PROPERTY TYPE: Commercial Buildings

The Tonieville Store is significant as a fine example of a country crossroads store of the turn of the century. The store was built ca. 1890 and served the community of Tonieville for many years. It is one of the best remaining examples of a rural commercial building in the county and has not been altered. The building is presently vacant but retains its original design and detailing.

This store building appears to have been originally built by W.E. "Ernest" Jefferies ca. 1890. Tonieville was formed as a commercial center for this section of the county following the construction of the Hodgenville-Elizabethtown Railroad in 1888. This store appears to have been built soon after the construction of the railroad as was located across the tracks from the depot. It served as a general store and was later used as the town's post office. Jefferies sold the store in 1897 to Herbert Lovelace, and other owners in the early 20th century included Sam Boyd and W.F. Cofer. The store remained a commercial center of the community until recent decades. The building is referred to as the Tonieville Store and is presently vacant.

United States Department of the Interior
National Park Service

NATIONAL REGISTER OF HISTORIC PLACES
CONTINUATION SHEET

Section number 10 _____ Tonieville Store Page # 1
=====

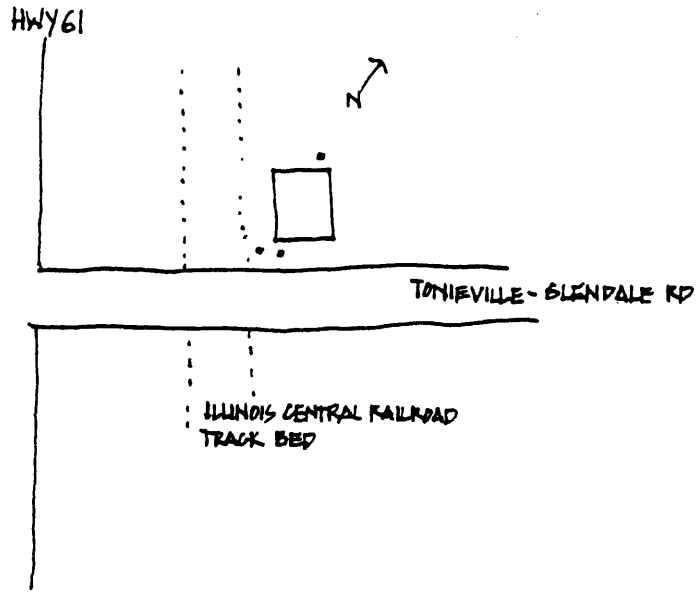
Verbal Boundary Description: The boundary for the Tonieville Store includes part of lot 29 on Larue County tax map 11 which is drawn at a scale of 1" = 660'. The building is the center of a rectangle which extends ten feet from the exterior wall of each facade of the building.

Boundary Justification: The boundary for the Tonieville Store includes all property associated with the operation of the building. Included within the boundary are non-contributing fuel pumps.

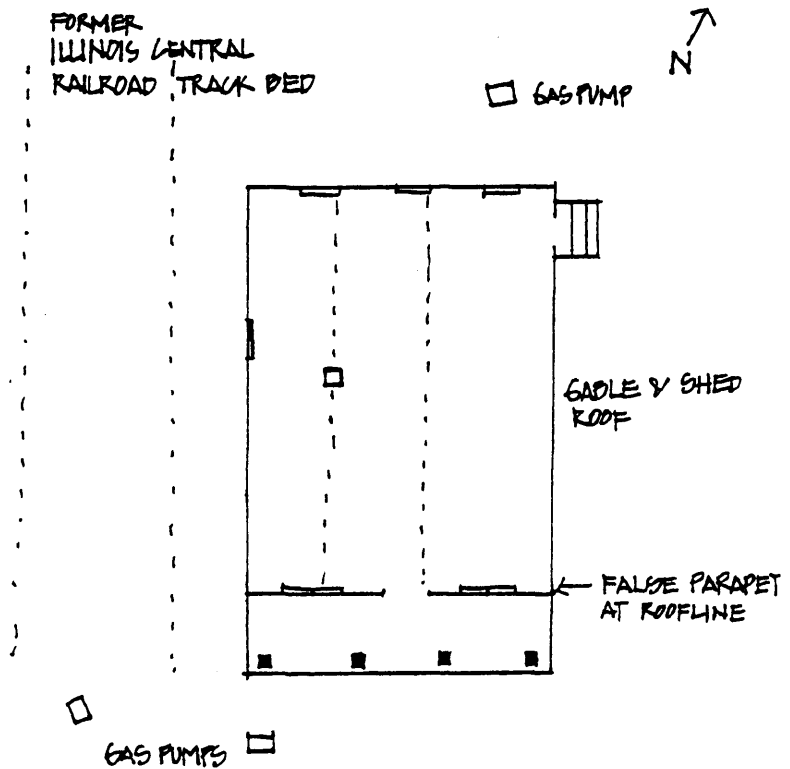
LU-24

Tonievville Store

SITE PLAN



HOUSE PLAN



NPS Form 10-900-a
(8-86)

OMB Approval No. 1024-0018

United States Department of the Interior
National Park Service

NATIONAL REGISTER OF HISTORIC PLACES
CONTINUATION SHEET

Section number _Photo Key__ Tonieville Store Page # 1
=====

Tonieville Store
Photo by: Thomason and Associates
Date: February, May, 1990
Location of Negs: Kentucky Heritage Council

Photo # 1
View of southeast and southwest facades.

Photo # 2
View of northwest and northeast facades.