




UNITED STATES DEPARTMENT OF THE INTERIOR
NATIONAL PARK SERVICE

NATIONAL REGISTER OF HISTORIC PLACES
PROPERTY PHOTOGRAPH FORM

(Type all entries - attach to or enclose with photograph)

STATE Connecticut	
COUNTY New London	
FOR NPS USE ONLY	
ENTRY NUMBER 70.10.06.0015	DATE 10/6/70

1. NAME			
COMMON: Fort Griswold		AND/OR HISTORIC:	
2. LOCATION			
STREET AND NUMBER: Bounded by Baker Avenue, Smith St., Park Ave. and Monument Street.			
CITY OR TOWN: Groton			
STATE: Connecticut	CODE 06	COUNTY: New London	CODE 011
3. PHOTO REFERENCE			
PHOTO CREDIT: C. Lyster			
DATE OF PHOTO: July 1970			
NEGATIVE FILED AT: Connecticut Historical Commission, 75 Elm Street, Hartford, Connecticut			
4. IDENTIFICATION			
DESCRIBE VIEW, DIRECTION, ETC. View from north to south, from the top of the Groton Monument.			



SEE INSTRUCTIONS




UNITED STATES DEPARTMENT OF THE INTERIOR
NATIONAL PARK SERVICE

NATIONAL REGISTER OF HISTORIC PLACES
PROPERTY PHOTOGRAPH FORM

(Type all entries - attach to or enclose with photograph)

STATE Connecticut	
COUNTY New London	
FOR NPS USE ONLY	
ENTRY NUMBER 70,10,06,0015	DATE 10/6/70

1. NAME			
COMMON: Fort Griswold		AND/OR HISTORIC:	
2. LOCATION			
STREET AND NUMBER: Bounded by Baker Avenue, Smith St., Park Ave., and Monument Street.			
CITY OR TOWN: Groton			
STATE: Connecticut	CODE 06	COUNTY: New London	CODE 011
3. PHOTO REFERENCE			
PHOTO CREDIT: C. Luyster			
DATE OF PHOTO: July 1970			
NEGATIVE FILED AT: Connecticut Historical Commission, 75 Elm Street, Hartford, Connecticut			
4. IDENTIFICATION			



DESCRIBE VIEW, DIRECTION, ETC.

View from north to south: later additions to the fort.
In the foreground a brick hot shot house built in 1812,
further back a storage house for powder, rifles, and ammunition.

SEE INSTRUCTIONS



UNITED STATES DEPARTMENT OF THE INTERIOR
NATIONAL PARK SERVICE

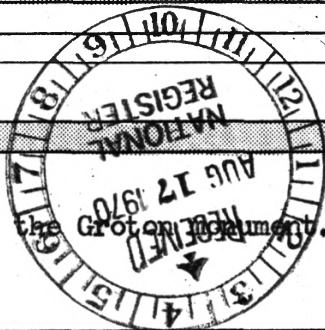
NATIONAL REGISTER OF HISTORIC PLACES
PROPERTY PHOTOGRAPH FORM

(Type all entries - attach to or enclose with photograph)

STATE	
Connecticut	
COUNTY	
New London	
FOR NPS USE ONLY	
ENTRY NUMBER	DATE
70.10.06.0015	10/6/70

SEE INSTRUCTIONS

1. NAME			
COMMON: Fort Griswold			
AND/OR HISTORIC:			
2. LOCATION			
STREET AND NUMBER: Bounded by Baker Avenue, Smith Street, Park Avenue, Monument Avenue and the Thames River			
CITY OR TOWN: Groton			
STATE:	CODE	COUNTY:	CODE
Connecticut	06	New London	011
3. PHOTO REFERENCE			
PHOTO CREDIT: Ray Mainwaring			
DATE OF PHOTO: Recent			
NEGATIVE FILED AT: 603 Wilmot Avenue, Bridgeport, Connecticut			
4. IDENTIFICATION			
DESCRIBE VIEW, DIRECTION, ETC. View from north to south from the top of the Groton Monument.			





UNITED STATES DEPARTMENT OF THE INTERIOR
NATIONAL PARK SERVICE

NATIONAL REGISTER OF HISTORIC PLACES
PROPERTY PHOTOGRAPH FORM

(Type all entries - attach to or enclose with photograph)

STATE Connecticut	
COUNTY New London	
FOR NPS USE ONLY	
ENTRY NUMBER 70.10.06.0015	DATE 10/6/70

SEE INSTRUCTIONS

1. NAME

COMMON: Fort Griswold

AND/OR HISTORIC:

2. LOCATION

STREET AND NUMBER: Bounded by Baker Avenue, Smith Street, Park Avenue,
Monument Avenue and the Thames River

CITY OR TOWN:

Groton

STATE:

Connecticut

CODE

06

COUNTY:

New London

CODE

011

3. PHOTO REFERENCE

PHOTO CREDIT: Ray Mainwaring

DATE OF PHOTO: Recent


NEGATIVE FILED AT:


603 Wilnot Avenue, Bridgeport, Connecticut

4. IDENTIFICATION

DESCRIBE VIEW, DIRECTION, ETC.

View from southwest to northeast: the Groton monument and
the memorial gateway.





THE DEATH OF
MAJOR WILLIAM MONTGOMERY
WHILE LEADING THE BRITISH
ATTACK ON THE FORT AT
THIS POINT.

SEPT 6TH
78

UNITED STATES DEPARTMENT OF THE INTERIOR
NATIONAL PARK SERVICE

NATIONAL REGISTER OF HISTORIC PLACES
PROPERTY PHOTOGRAPH FORM

(Type all entries - attach to or enclose with photograph)

STATE Connecticut	
COUNTY New London	
FOR NPS USE ONLY	
ENTRY NUMBER 90.10.06.0015	DATE 10/6/70

SEE INSTRUCTIONS

1. NAME

COMMON: Fort Griswold

AND/OR HISTORIC:

2. LOCATION

STREET AND NUMBER: Bounded by Baker Avenue, Smith Street, Park Avenue,
Monument Avenue and the Thames River

CITY OR TOWN:

Groton

STATE:

Connecticut

CODE

06

COUNTY:

New London

CODE

011

3. PHOTO REFERENCE

PHOTO CREDIT: Ray Mainwaring

DATE OF PHOTO: Recent

NEGATIVE FILED AT:

603 Wilmot Avenue, Bridgeport, Connecticut

4. IDENTIFICATION

DESCRIBE VIEW, DIRECTION, ETC.

Marker showing the death of Major Montgomery at the hands
of a Negro slave. Located on the south side of the fort.

