



500  
PENALTY  
FOR DESTROYING  
PUBLIC PROPERTY  
ORDER OF  
JUDICIAL COURT

**NATIONAL REGISTER OF HISTORIC PLACES  
PROPERTY PHOTOGRAPH FORM**

*(Type all entries - attach to or enclose with photograph)*

<b>1. NAME</b>		
COMMON	AND/OR HISTORIC	NUMERIC CODE <i>(Assigned by NPS)</i>
Switzer Covered Bridge	Same	SEP 6 1974
<b>2. LOCATION</b>		
STATE	COUNTY	TOWN
Kentucky	Franklin	Switzer
STREET AND NUMBER		
Off Rocky Branch Road (Ky. 1262)		
<b>3. PHOTO REFERENCE</b>		
PHOTO CREDIT	DATE	NEGATIVE FILED AT
Mr. L. K. Patton	06-01-71	Covered Bridge Association P. O. Box 100 Newport, Ky.
<b>4. IDENTIFICATION</b>		
DESCRIBE VIEW, DIRECTION, ETC.		

Photograph showing southeast entrance of bridge.

# 2

PROPERTY OF THE NATIONAL REGISTER






UNITED STATES DEPARTMENT OF THE INTERIOR  
NATIONAL PARK SERVICE

**NATIONAL REGISTER OF HISTORIC PLACES  
PROPERTY PHOTOGRAPH FORM**

*(Type all entries - attach to or enclose with photograph)*

<b>1. NAME</b>		
COMMON	AND/OR HISTORIC	NUMERIC CODE <i>(Assigned by NPS)</i>
Switzer Covered Bridge	Same	SEP 6 1974
<b>2. LOCATION</b>		
STATE	COUNTY	TOWN
Kentucky	Franklin	Switzer
STREET AND NUMBER		
Off Rocky Branch Road (Ky. 1262)		
<b>3. PHOTO REFERENCE</b>		
PHOTO CREDIT	DATE	NEGATIVE FILED AT
Mr. Lynn Vaughn	pre-1954	Dept. of Transportation Ann Street Frankfort, Ky.
<b>4. IDENTIFICATION</b>		
DESCRIBE VIEW, DIRECTION, ETC.		



Photograph showing southwest side and southeast entrance of bridge.

# 1 of 2

PROPERTY OF THE NATIONAL REGISTER



1730"  
4240  
4239  
4237  
4236000m.N.  
38°15'  
84°45'

UTM  
10/596 690  
4236 170  
CD

STAMPING GROUND 4.2 MI.

38°15' 14"

693 47'30"

695000m.E.

WOODLAKE (JUNG. U.S. 460) 3.3 MI.

38°15'

84°45'

84° 45' 8"  
(MIDWAY)  
4060 11 NW

FORKS OF ELKHORN (JUNC. U.S. 460) 2.8 MI.


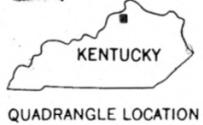
INTERIOR—GEOLOGICAL SURVEY, WASHINGTON, D. C.—1966

1 MILE

ROAD CLASSIFICATION

- Heavy-duty
- Medium-duty
- Light-duty
- Unimproved dirt
- State Route

**SWITZER COVERED BRIDGE**



SWITZER, KY.  
SE/4 LOCKPORT 15' QUADRANGLE  
N 3815—W 8445/7.5

LATITUDE: 38° 15' 14"  
LONGITUDE: 84° 45' 8"

1954

AMS 4060 IV SE—SERIES V853