



Mineral Point Historic District

Mineral Point, Iowa County, Wisconsin, aerial view from ESE. Gillman's Ridge in center foreground is pockmarked with early Cornish miners' surface diggings. Ridge slants downward to Shake Rag Street in right foreground. Old stone commercial buildings on High Street appear at upper left.

Photo by John Newhouse

Credit Iconographic Collections, State Historical Society of Wisconsin

UNITED STATES DEPARTMENT OF THE INTERIOR
NATIONAL PARK SERVICE

NATIONAL REGISTER OF HISTORIC PLACES

PROPERTY PHOTOGRAPH FORM

(Type all entries - attach to or enclose with photograph)

STATE	Wisconsin	
COUNTY	Iowa	
FOR NPS USE ONLY		
ENTRY NUMBER	760955-0004	DATE
		7/30/71

SEE INSTRUCTIONS

1. NAME

COMMON: Mineral Point Historic District

AND/OR HISTORIC:

2. LOCATION

STREET AND NUMBER:

Boundaries as shown on appended maps

CITY OR TOWN:

Mineral Point

STATE:

Wisconsin

CODE


55

COUNTY:

Iowa

CODE

049



3. PHOTO REFERENCE

PHOTO CREDIT: Iconographic Collections, State Historical Society of Wisconsin

DATE OF PHOTO: c. 1955

NEGATIVE FILED AT:

State Historical Society of Wisconsin

4. IDENTIFICATION

DESCRIBE VIEW, DIRECTION, ETC. Aerial view from east southeast. Gillman's Ridge, center foreground, is pockmarked with early Cornish miners' surface diggings. Ridge slopes downward to Shake Rag Street in right foreground. Older photo is used here to give best available view of original diggings. Old stone buildings along High Street appear at upper left.



Mineral Point Historic District

Mineral Point, Wisconsin, aerial view looking northwest. Old commercial buildings on High Street (angling upward along left of photo) typify early stonework of the city. Street dividing the angle at lower right corner is Shake Rag, on which the last two houses at extreme right are original Cornish miners' cottages of middle 1830's. Credit Iconographic Collections, State Historical Society of Wisconsin. Photo by John Newhouse, c. 1965

SEE INSTRUCTIONS

UNITED STATES DEPARTMENT OF THE INTERIOR
NATIONAL PARK SERVICE

NATIONAL REGISTER OF HISTORIC PLACES

PROPERTY PHOTOGRAPH FORM

(Type all entries - attach to or enclose with photograph)

STATE Wisconsin	
COUNTY Iowa	
FOR NPS USE ONLY	
ENTRY NUMBER 71-07-85-0004	DATE 7/30/77

1. NAME

COMMON: Mineral Point Historic District

AND/OR HISTORIC:

2. LOCATION

STREET AND NUMBER:

Boundaries as shown on appended maps.

CITY OR TOWN:

Mineral Point

STATE:

Wisconsin

CODE


55

COUNTY:

Iowa

CODE

049



3. PHOTO REFERENCE

PHOTO CREDIT: Iconographic Collections, State Historical Society of Wisconsin

DATE OF PHOTO: c. 1965

NEGATIVE FILED AT:

State Historical Society of Wisconsin

4. IDENTIFICATION

DESCRIBE VIEW, DIRECTION, ETC.

Mineral Point, Wisconsin, aerial view looking northwest. Old commercial buildings along High Street (angling upward along left of photo) typify the city's early stonework. Street dividing the angle at lower right corner is Shake Rag, on which the last two houses at extreme right are original Cornish miners' cottages of middle 1830's.



Mineral Point Historic District

Mineral Point, Wisconsin. Wade House, 213 Clowney Street, viewed from northeast. Federal style brick house built c. 1850.

Photo by J. W. Winn, State Historical Society of Wisconsin, March 1971.

SEE INSTRUCTIONS

UNITED STATES DEPARTMENT OF THE INTERIOR
NATIONAL PARK SERVICE

NATIONAL REGISTER OF HISTORIC PLACES
PROPERTY PHOTOGRAPH FORM

(Type all entries - attach to or enclose with photograph)

STATE	Wisconsin
COUNTY	Iowa
FOR NPS USE ONLY	
ENTRY NUMBER	DATE
71.07.55.0004	7/30/71

1. NAME


COMMON: Mineral Point Historic District
AND/OR HISTORIC:

2. LOCATION

STREET AND NUMBER:
Boundaries as shown on appended maps.

CITY OR TOWN:
Mineral Point

STATE:	CODE	COUNTY:	CODE
Wisconsin	55	Iowa	049



3. PHOTO REFERENCE

PHOTO CREDIT: John W. Winn, State Historical Society of Wisconsin

DATE OF PHOTO: March 1971

NEGATIVE FILED AT: State Historical Society of Wisconsin

4. IDENTIFICATION

DESCRIBE VIEW, DIRECTION, ETC.
Wade House, built c. 1850, viewed from northeast. Two-story Federal style house of local vermilion brick painted white. Located at 213 Clowney Street.



Tamblyn's Row, Mineral Point, Wis., c. 1968. Southwest elevation. Restoration of original Cornish building complex on original site. On NE side of Spruce Street, just off Shake Rag.

UNITED STATES DEPARTMENT OF THE INTERIOR
NATIONAL PARK SERVICE



NATIONAL REGISTER OF HISTORIC PLACES
PROPERTY PHOTOGRAPH FORM

(Type all entries - attach to or enclose with photograph)

STATE Wisconsin	
COUNTY Iowa	
FOR NPS USE ONLY	
ENTRY NUMBER 71-07-55-0004	DATE 7/31/71

SEE INSTRUCTIONS

1. NAME			
COMMON: Mineral Point Historic District: Tamblyn's Row			
AND/OR HISTORIC:			
2. LOCATION			
STREET AND NUMBER:			
CITY OR TOWN: Mineral Point			
STATE: Wisconsin	CODE: 55	COUNTY: Iowa	CODE: 049
3. PHOTO REFERENCE			
PHOTO CREDIT: Wisconsin Tales & Trails			
DATE OF PHOTO: c. 1968			
NEGATIVE FILED AT: Wisconsin Tales & Trails Magazine, Madison, Wis.			
4. IDENTIFICATION			
DESCRIBE VIEW, DIRECTION, ETC. Tamblyn's Row on Spruce Street, southwest elevation. Restoration of an original Cornish building complex. On original site.			





Mineral Point Historic District

Restored Cornish miners' houses at #26 (left) and #28 Shake Rag Street. Houses, on original locations, date to middle 1830's, show characteristic tooled and coursed ashlar front sides, with gable ends laid in much freer random ashlar. Both are private residences. That on the right is the Mark Ingraham House. View is from the south.

Photo by John W. Winn, State Historical Society of Wisconsin, March 1971

SEE INSTRUCTIONS

UNITED STATES DEPARTMENT OF THE INTERIOR
NATIONAL PARK SERVICE

NATIONAL REGISTER OF HISTORIC PLACES
PROPERTY PHOTOGRAPH FORM

(Type all entries - attach to or enclose with photograph)

STATE	
Wisconsin	
COUNTY	
Iowa	
FOR NPS USE ONLY	
ENTRY NUMBER	DATE
71.07.55.0004	7/30/71

1. NAME

COMMON: Mineral Point Historic District
AND/OR HISTORIC:

2. LOCATION


STREET AND NUMBER:
Boundaries as shown on appended maps
CITY OR TOWN:
Mineral Point
STATE: Wisconsin CODE 55 COUNTY: Iowa CODE 049

3. PHOTO REFERENCE

PHOTO CREDIT: John W. Winn, State Historical Society of Wisconsin
DATE OF PHOTO: March 1971
NEGATIVE FILED AT:
State Historical Society of Wisconsin

4. IDENTIFICATION

DESCRIBE VIEW, DIRECTION, ETC.
Restored Cornish miners' houses at #26 (left) and #28 Shake Rag Street. Houses, on original locations, date to middle 1830's, show characteristic tooled and coursed ashlar front sides, with gable ends laid in much freer random ashlar. Both are private residences. That on the right is the Mark Ingraham House. View is from the south.



MINERAL POINT

A black and white photograph of a weathered wooden building. The building's exterior is made of horizontal wooden planks, many of which are missing or damaged, revealing the underlying structure. A sign with the words "MINERAL POINT" is mounted on the wall above a window. There are two windows visible, both with dark frames and some missing panes. In the foreground, there is a wooden deck or platform. A vertical wooden post is visible on the right side of the frame. The overall scene suggests an old, possibly abandoned, structure in a rural or mining area.

Mineral Point, Wisconsin

Old Mineral Point Railroad Station at end of Commerce Street, built 1857. Detail of southwest elevation.
Photo by John W. Winn, State Historical Society of Wisconsin, ~~1970~~ 1970.

SEE INSTRUCTIONS

UNITED STATES DEPARTMENT OF THE INTERIOR
NATIONAL PARK SERVICE

NATIONAL REGISTER OF HISTORIC PLACES

PROPERTY PHOTOGRAPH FORM

(Type all entries - attach to or enclose with photograph)

STATE Wisconsin	
COUNTY Iowa	
FOR NPS USE ONLY	
ENTRY NUMBER 71.07.05.0004	DATE 7/30/71

1. NAME

COMMON: Mineral Point Historic District
AND/OR HISTORIC:

2. LOCATION


STREET AND NUMBER: Boundaries as shown on appended map
CITY OR TOWN: Mineral Point
STATE: Wisconsin CODE 55 COUNTY: Iowa CODE 049

3. PHOTO REFERENCE

PHOTO CREDIT: John W. Winn, State Historical Society of Wisconsin
DATE OF PHOTO: 1970
NEGATIVE FILED AT: State Historical Society of Wisconsin

4. IDENTIFICATION

DESCRIBE VIEW, DIRECTION, ETC.
Old Railroad Station at end of Commerce Street, built 1857. Detail of south elevation.





Mineral Point Historic District

Walker Hotel, on Commerce Street at the Railroad Station. View is to the northeast as seen from the station. Hotel is set into side of the rocky point of mineral-bearing land from which Mineral Point took its name. The building, another example of the excellent stonework of the district, is undergoing private restoration.

Photo by John W. Winn, State Historical Society of Wisconsin, March 1971.


SEE INSTRUCTIONS

UNITED STATES DEPARTMENT OF THE INTERIOR
NATIONAL PARK SERVICE
NATIONAL REGISTER OF HISTORIC PLACES
PROPERTY PHOTOGRAPH FORM

(Type all entries - attach to or enclose with photograph)

STATE Wisconsin	
COUNTY Iowa	
FOR NPS USE ONLY	
ENTRY NUMBER 76.07.53.02043	DATE 7/30/71

1. NAME			
COMMON: Mineral Point Historic District			
AND/OR HISTORIC:			
2. LOCATION			
STREET AND NUMBER: Boundaries as shown on appended maps			
CITY OR TOWN: Mineral Point			
STATE: Wisconsin	CODE 55	COUNTY: Iowa	CODE 049
3. PHOTO REFERENCE			
PHOTO CREDIT: John W. Winn, State Historical Society of Wisconsin			
DATE OF PHOTO: March 1971			
NEGATIVE FILED AT: State Historical Society of Wisconsin			
4. IDENTIFICATION			
DESCRIBE VIEW, DIRECTION, ETC. Walker Hotel, on Commerce Street at the Railroad Station. View is to north-east as seen from the station. Hotel is set into side of the rocky point from which Mineral Point took its name. The building, another example of the excellent stonework of the district, is undergoing private restoration.			






Mineral Point Historic District

Mineral Spring Brewery, 262 Shake Rag Street, Mineral Point, Wis. Two-story building of local buff and grey limestone, constructed in 1850. Has two square towers. View is from southeast. Typical of Mineral Point's excellent stonework.

Photo by John W. Winn, State Historical Society of Wisconsin, March 1971.

SEE INSTRUCTIONS

UNITED STATES DEPARTMENT OF THE INTERIOR NATIONAL PARK SERVICE		STATE Wisconsin	
NATIONAL REGISTER OF HISTORIC PLACES		COUNTY Iowa	
PROPERTY PHOTOGRAPH FORM		FOR NPS USE ONLY	
<i>(Type all entries - attach to or enclose with photograph)</i>		ENTRY NUMBER 76.07.55.0004	DATE 3/30/71
1. NAME			
COMMON: Mineral Point Historic District			
AND/OR HISTORIC:			
2. LOCATION			
STREET AND NUMBER: Boundaries as shown on appended maps			
CITY OR TOWN: Mineral Point			
STATE: Wisconsin	CODE 55	COUNTY: Iowa	CODE 049
3. PHOTO REFERENCE			
PHOTO CREDIT: John W. Winn, State Historical Society of Wisconsin			
DATE OF PHOTO: March 1971			
NEGATIVE FILED AT: State Historical Society of Wisconsin			
4. IDENTIFICATION			
DESCRIBE VIEW, DIRECTION, ETC. Mineral Spring Brewery, 272 Shake Rag Street. Two-story building, built 1850, of local buff and grey limestone. Has two square towers. Typical of excellent stonework of Mineral Point. Viewed from southeast.			





Mineral Point Historic District

Odd Fellows Hall, Front Street at Vine, Mineral Point, Wis., viewed from the northwest. Wood, Greek Revival house built in 1839 by Iowa Lodge No. 1 and still in use by the same organization. Reputed to be the oldest Odd Fellows Hall west of the Alleghenies. HABS.

Photo by John W. Winn, State Historical Society of Wisconsin, March 1971.

SEE INSTRUCTIONS

UNITED STATES DEPARTMENT OF THE INTERIOR
NATIONAL PARK SERVICE

NATIONAL REGISTER OF HISTORIC PLACES

PROPERTY PHOTOGRAPH FORM

(Type all entries - attach to or enclose with photograph)

STATE	
Wisconsin	
COUNTY	
Iowa	
FOR NPS USE ONLY	
ENTRY NUMBER	DATE
71.07.55.0004	7/30/71

1. NAME

COMMON: Mineral Point Historic District

AND/OR HISTORIC:

2. LOCATION

STREET AND NUMBER:

Boundaries as shown on appended maps

CITY OR TOWN:

Mineral Point

STATE:

Wisconsin

CODE

55

COUNTY:

Iowa

CODE

049

3. PHOTO REFERENCE

PHOTO CREDIT: John W. Winn, State Historical Society of Wisconsin

DATE OF PHOTO: March 1971


NEGATIVE FILED AT:

State Historical Society of Wisconsin

4. IDENTIFICATION

DESCRIBE VIEW, DIRECTION, ETC.

Odd Fellows Hall, Front Street at Vine, Mineral Point, viewed from northwest. Wood, Greek Revival house built in 1839 by Iowa Lodge No. 1 and still in use by the same organization. Reputed to be the oldest Odd Fellows Hall west of the Alleghenies. HABS.





Mineral Point, Wisconsin.

Old stone office building of "Merry Christmas" mine, south elevation.

Photo by John W. Winn, State Historical Society of Wisconsin, 1968

UNITED STATES DEPARTMENT OF THE INTERIOR
NATIONAL PARK SERVICE


NATIONAL REGISTER OF HISTORIC PLACES
PROPERTY PHOTOGRAPH FORM

(Type all entries - attach to or enclose with photograph)

STATE Wisconsin	
COUNTY Iowa	
FOR NPS USE ONLY	
ENTRY NUMBER 91.07.55.0004	DATE 7/30/71

SEE INSTRUCTIONS

1. NAME			
COMMON: Mineral Point Historic District			
AND/OR HISTORIC:			
2. LOCATION			
STREET AND NUMBER: Boundaries as shown on appended maps.			
CITY OR TOWN: Mineral Point			
STATE: Wisconsin	CODE 55	COUNTY: Iowa	CODE 049
3. PHOTO REFERENCE			
PHOTO CREDIT: John W. Winn, State Historical Society of Wisconsin			
DATE OF PHOTO: 1968			
NEGATIVE FILED AT: State Historical Society of Wisconsin			
4. IDENTIFICATION			
DESCRIBE VIEW, DIRECTION, ETC. Old stone office building of "Merry Christmas" lead mine, south elevation.			





TRY FOODS

POWER LIGHT

Walt's NEWS MAGAZINE
Coca-Cola

Booze SALON
PASTY

Mineral Point Historic District

North side of High Street as viewed from southwest. Characteristic old local limestone store fronts, with tooled stone block regularly coursed, carefully fitted and tooled and laid with minimal amounts of mortar. Most of the buildings date to about 1860. This is the two hundred block, with the one hundred block in the center background.

Photo by John W. Winn, State Historical Society of Wisconsin, March 1971.

SEE INSTRUCTIONS

UNITED STATES DEPARTMENT OF THE INTERIOR
NATIONAL PARK SERVICE
NATIONAL REGISTER OF HISTORIC PLACES
PROPERTY PHOTOGRAPH FORM

(Type all entries - attach to or enclose with photograph)


STATE Wisconsin	
COUNTY Iowa	
FOR NPS USE ONLY	
ENTRY NUMBER 71-07-55-0004	DATE 7/30/01

1. NAME

COMMON: **Mineral Point Historic District**
AND/OR HISTORIC:

2. LOCATION

STREET AND NUMBER:
Boundaries as shown on appended maps
CITY OR TOWN:
Mineral Point
STATE: **Wisconsin** CODE **55** COUNTY: **Iowa** CODE **049**



3. PHOTO REFERENCE

PHOTO CREDIT: **John W. Winn, State Historical Society of Wisconsin**
DATE OF PHOTO: **March 1971**
NEGATIVE FILED AT:
State Historical Society of Wisconsin

4. IDENTIFICATION

DESCRIBE VIEW, DIRECTION, ETC.
North side of High Street as viewed from southwest. Characteristic old local limestone store fronts, with tooled stone blocks regularly coursed and laid with minimal amounts of mortar. Most of the buildings date to c. 1860. This is the two hundred block, with the one hundred block in the center background.



Mineral Point Historic District

Strong, Moses, House, 525 Fountain Street, viewed from south. Ell shaped Greek Revival structure built in two sections c. 1850-1860 with local buff and grey limestone blocks regularly coursed. "Excellent example of local stonework and picturesque architectural grouping." (Perrin)

Photo by John W. Winn, State Historical Society of Wisconsin, March 1971.

SEE INSTRUCTIONS

UNITED STATES DEPARTMENT OF THE INTERIOR
NATIONAL PARK SERVICE

NATIONAL REGISTER OF HISTORIC PLACES
PROPERTY PHOTOGRAPH FORM

(Type all entries - attach to or enclose with photograph)

STATE Wisconsin	
COUNTY Iowa	
FOR NPS USE ONLY	
ENTRY NUMBER 71.07.53.0004	DATE 7/31/71

1. NAME


COMMON: Mineral Point Historic District
AND/OR HISTORIC:

2. LOCATION

STREET AND NUMBER:
Boundaries as shown on appended maps.

CITY OR TOWN:
Mineral Point

STATE: Wisconsin	CODE 55	COUNTY: Iowa	CODE 049
---------------------	------------	-----------------	-------------



3. PHOTO REFERENCE

PHOTO CREDIT: John W. Winn, State Historical Society of Wisconsin
DATE OF PHOTO: March 1971
NEGATIVE FILED AT: State Historical Society of Wisconsin

4. IDENTIFICATION

DESCRIBE VIEW, DIRECTION, ETC.
Strong (Moses) House viewed from south. Location: 525 Fountain Street. Ell shaped Greek Revival structure built in two sections c. 1850-1860 with local buff and grey limestone blocks regularly coursed. "Excellent example of local stonework and picturesque architectural grouping." (Perrin)




MINERAL POINT

Mineral Point, Wisconsin

Old Railroad Station at end of Commerce Street. Built in 1857. Probably the oldest railroad station in Wisconsin. Unusual in Mineral Point stonework in having regularly coursed blocks of local limestone on all four sides. Photo by John W. Winn, State Historical Society of Wisconsin, 1970.

SEE INSTRUCTIONS

UNITED STATES DEPARTMENT OF THE INTERIOR NATIONAL PARK SERVICE		STATE Wisconsin	
NATIONAL REGISTER OF HISTORIC PLACES		COUNTY Iowa	
PROPERTY PHOTOGRAPH FORM		FOR NPS USE ONLY	
<i>(Type all entries - attach to or enclose with photograph)</i>		ENTRY NUMBER	DATE
		<i>71.07.55.0004</i>	<i>7/24/71</i>
1. NAME			
COMMON: Mineral Point Historic District			
AND/OR HISTORIC:			
2. LOCATION			
STREET AND NUMBER:			
Boundaries as shown on appended maps			
CITY OR TOWN:			
Mineral Point			
STATE:	CODE	COUNTY:	CODE
Wisconsin	55	Iowa	049
3. PHOTO REFERENCE			
PHOTO CREDIT:		John W. Winn, State Historical Society of Wisconsin	
DATE OF PHOTO:		1970	
NEGATIVE FILED AT:		State Historical Society of Wisconsin	
4. IDENTIFICATION			
DESCRIBE VIEW, DIRECTION, ETC.			
Old Railroad Station at end of Commerce Street, viewed from southwest. Built in 1857 and probably the oldest railroad station in Wisconsin. Stonework is excellent, typical of that in Mineral Point, but one of the few local limestone buildings having regularly coursed blocks on all four sides. Early Victorian style.			





Mineral Point Historic District
 Shake Rag Street, a view to the northeast looking directly out the street from its beginning at the intersection of Commerce Street, Doty Street and Wis. highways 23 and 39. Hill at the right is part of the original surface mining area of the 1830's, now known as Gillman's Ridge.

Photo by John W. Winn, State Historical Society of Wisconsin, March 1971.

SEE INSTRUCTIONS


UNITED STATES DEPARTMENT OF THE INTERIOR
 NATIONAL PARK SERVICE

NATIONAL REGISTER OF HISTORIC PLACES
PROPERTY PHOTOGRAPH FORM

(Type all entries - attach to or enclose with photograph)

STATE Wisconsin	
COUNTY Iowa	
FOR NPS USE ONLY	
ENTRY NUMBER 71.89.55.0004	DATE 7/30/71

1. NAME			
COMMON: Mineral Point Historic District			
AND/OR HISTORIC:			
2. LOCATION			
STREET AND NUMBER: Boundaries as shown on appended maps.			
CITY OR TOWN: Mineral Point			
STATE: Wisconsin	CODE 55	COUNTY: Iowa	CODE 049
3. PHOTO REFERENCE			
PHOTO CREDIT: John W. Winn, State Historical Society of Wisconsin			
DATE OF PHOTO: March 1971			
NEGATIVE FILED AT: State Historical Society of Wisconsin			
4. IDENTIFICATION			
DESCRIBE VIEW, DIRECTION, ETC. Shake Rag street, a view to the northeast looking directly out the street from its beginning at the intersection of Commerce and Doty streets and Wis. highways 23 and 39. This is the old Cornish miners' living and working area. Hillside at right is site of numerous early diggings for surface lead deposits.			





Mineral Point Historic District

Pendarvis Complex overview looking north from vicinity of "Merry Christmas" mine on Gillman's Ridge. This was the early Cornish miner's view of Shake Rag street from the early "diggin's" in the 1830's. Pits in the foreground are the early surface diggings, most of which now contain trees or shrubs.

Photo by John W. Winn, State Historical Society of Wisconsin, March 1971.

SEE INSTRUCTIONS

UNITED STATES DEPARTMENT OF THE INTERIOR
NATIONAL PARK SERVICE
NATIONAL REGISTER OF HISTORIC PLACES
PROPERTY PHOTOGRAPH FORM

(Type all entries - attach to or enclose with photograph)

Wisconsin	
COUNTY	
Iowa	
FOR NPS USE ONLY	
ENTRY NUMBER	DATE
71.07.55.0004	7/30/71

1. NAME			
COMMON: Mineral Point Historic District			
AND/OR HISTORIC:			
2. LOCATION			
STREET AND NUMBER:			
Boundaries as shown on appended maps.			
CITY OR TOWN:			
Mineral Point			
STATE:	CODE	COUNTY:	CODE
Wisconsin	55	Iowa	049
3. PHOTO REFERENCE			
PHOTO CREDIT: John W. Winn, State Historical Society of Wisconsin			
DATE OF PHOTO: March 1971			
NEGATIVE FILED AT: State Historical Society of Wisconsin			
4. IDENTIFICATION			
DESCRIBE VIEW, DIRECTION, ETC.			
Overview of Pendarvis Complex looking north from vicinity of "Merry Christmas" mine on Gillman's Ridge. This was the early Cornish miner's view of Shake Rag street from the first "diggin's" in the 1830's. Pits in the foreground are the early surface diggings, most of which now contain trees or shrubs.			





Mineral Point Historic District

Trinity Episcopal Church at High and Iowa streets, Mineral Point, built 1839-1846, reputed to be the oldest church building in Wisconsin still in active use. Crenellated tower. Gothic Revival structure of local vermilion brick, with foundation walls of local limestone ashlar. Label molds and coping of local yellow limestone. Has original multi-colored diamond pane stained glass windows.

Photo by John W. Winn, State Historical Society of Wisconsin, March 1971.

SEE INSTRUCTIONS


UNITED STATES DEPARTMENT OF THE INTERIOR
NATIONAL PARK SERVICE

NATIONAL REGISTER OF HISTORIC PLACES
PROPERTY PHOTOGRAPH FORM

(Type all entries - attach to or enclose with photograph)

STATE Wisconsin	
COUNTY Iowa	
FOR NPS USE ONLY	
ENTRY NUMBER 71.07.55.0004	DATE 7/30/71

1. NAME			
COMMON: Mineral Point Historic District			
AND/OR HISTORIC:			
2. LOCATION			
STREET AND NUMBER: Boundaries as shown on appended maps			
CITY OR TOWN: Mineral Point			
STATE: Wisconsin	CODE 55	COUNTY: Iowa	CODE 049
3. PHOTO REFERENCE			
PHOTO CREDIT: John W. Winn, State Historical Society of Wisconsin			
DATE OF PHOTO: March 1971			
NEGATIVE FILED AT: State Historical Society of Wisconsin			
4. IDENTIFICATION			
DESCRIBE VIEW, DIRECTION, ETC. Trinity Episcopal Church viewed from southeast. Gothic Revival church with crenellated tower, built 1839-1846. Reputed to be oldest church building in state still in active use. Diamond pane stained glass windows are original. Located at corner of High and Iowa streets.			





PENDARVIS
HOUSE

20) Cornish Miners Homes, Shake Rag, Mineral Point, Wisconsin

During the nineteenth century immigrants from mining regions throughout the world arrived in the new mining fields of America. Perhaps best known were the Cornish, who used their homeland building techniques to establish communities in such mining areas as the upper Mississippi lead district.

Courtesy ~~coming from~~ WI SHPO Mineral Point HD, Iowa County WI.