



WARREN  
521  
WEST



WARREN  
519  
EAST



UNITED STATES DEPARTMENT OF THE INTERIOR  
NATIONAL PARK SERVICE

NATIONAL REGISTER OF HISTORIC PLACES  
PROPERTY PHOTOGRAPH FORM

(Type all entries - attach to or enclose with photograph)

1. NAME <u>Hope District</u>		
COMMON <u>Hope District</u>	AND/OR HISTORIC	NUMERIC CODE (Assigned by NPS) <b>JUL 20 1973</b>
2. LOCATION		
STATE <u>New Jersey</u>	COUNTY <u>Warren</u>	TOWN <u>Hope</u>
STREET AND NUMBER		
3. PHOTO REFERENCE		
PHOTO CREDIT <u>Terry Karschner</u>	DATE <u>March, 1973</u>	NEGATIVE FILED AT <u>Historic Sites Office</u>

4. IDENTIFICATION

DESCRIBE VIEW, DIRECTION, ETC.

1. Single Sister Choir. Union Street

Front facade.  
Camera facing northeast.

*1 of 12 photos*





UNITED STATES DEPARTMENT OF THE INTERIOR  
NATIONAL PARK SERVICE

NATIONAL REGISTER OF HISTORIC PLACES  
PROPERTY PHOTOGRAPH FORM

(Type all entries - attach to or enclose with photograph)

1. NAME		
COMMON	AND/OR HISTORIC	NUMERIC CODE (Assigned by NPS)
Hope District		JUL 20 1973

2. LOCATION		
STATE	COUNTY	TOWN
New Jersey	Warren	Hope
STREET AND NUMBER		

3. PHOTO REFERENCE		
PHOTO CREDIT	DATE	NEGATIVE FILED AT
Terry Karschner	March, 1973	Historic Sites Office

4. IDENTIFICATION
DESCRIBE VIEW, DIRECTION, ETC.


Stone Residence. Union Street.

2.

Front facade.

Camera facing northeast.

*2 of 12 photos*





UNITED STATES DEPARTMENT OF THE INTERIOR  
NATIONAL PARK SERVICE

NATIONAL REGISTER OF HISTORIC PLACES  
PROPERTY PHOTOGRAPH FORM

(Type all entries - attach to or enclose with photograph)


<b>1. NAME</b>		
COMMON Hope District	AND/OR HISTORIC	NUMERIC CODE (Assigned by NPS) JUL 20 1973
<b>2. LOCATION</b>		
STATE New Jersey	COUNTY Warren	TOWN Hope
STREET AND NUMBER		
<b>3. PHOTO REFERENCE</b>		
PHOTO CREDIT Terry Karschner	DATE March, 1973	NEGATIVE FILED AT Historic Sites Office

**4. IDENTIFICATION**

DESCRIBE VIEW, DIRECTION, ETC.

- 3. Stone Residence. Union Street.
- Front facade.
- Camera facing northwest.

3 of 13 photos





UNITED STATES DEPARTMENT OF THE INTERIOR  
NATIONAL PARK SERVICE

NATIONAL REGISTER OF HISTORIC PLACES  
PROPERTY PHOTOGRAPH FORM

(Type all entries - attach to or enclose with photograph)

1. NAME		
COMMON	AND/OR HISTORIC	NUMERIC CODE (Assigned by NPS)
Hope District		JUL 20 1973
2. LOCATION		
STATE	COUNTY	TOWN
New Jersey	Warren	Hope
STREET AND NUMBER		
3. PHOTO REFERENCE		
PHOTO CREDIT	DATE	NEGATIVE FILED AT
Terry Karschner	March, 1973	Historic Sites Office

4. IDENTIFICATION  
DESCRIBE VIEW, DIRECTION, ETC.


Stone Residence.

4.

Front facade.

Camera facing northwest.

*4 of 18 photos*







UNITED STATES DEPARTMENT OF THE INTERIOR  
NATIONAL PARK SERVICE

NATIONAL REGISTER OF HISTORIC PLACES  
PROPERTY PHOTOGRAPH FORM

(Type all entries - attach to or enclose with photograph)

1. NAME		
COMMON	AND/OR HISTORIC	NUMERIC CODE (Assigned by NPS)
Hope District		JUL 20 1973
2. LOCATION		
STATE	COUNTY	TOWN
New Jersey	Warren	Hope
STREET AND NUMBER		
3. PHOTO REFERENCE		
PHOTO CREDIT	DATE	NEGATIVE FILED AT
Terry Karschner	March, 1973	Historic Sites Office

4. IDENTIFICATION

DESCRIBE VIEW, DIRECTION, ETC.

Gemeinhaus. Corner of Union and High Streets.

Front facade.

Camera facing westnorthwest.

*5 of 12 Photos*





UNITED STATES DEPARTMENT OF THE INTERIOR  
NATIONAL PARK SERVICE

NATIONAL REGISTER OF HISTORIC PLACES  
PROPERTY PHOTOGRAPH FORM

(Type all entries - attach to or enclose with photograph)

<b>1. NAME</b>		
COMMON	AND/OR HISTORIC	NUMERIC CODE (Assigned by NPS)
Hope District		JUL 20 1973
<b>2. LOCATION</b>		
STATE	COUNTY	TOWN
New Jersey	Warren	Hope
STREET AND NUMBER		
<b>3. PHOTO REFERENCE</b>		
PHOTO CREDIT	DATE	NEGATIVE FILED AT
Terry Karschner	March, 1973	Historic Sites Office

**4. IDENTIFICATION**  
DESCRIBE VIEW, DIRECTION, ETC.

6. Moravian Residences. High Street.  
Front facades.  
Camera facing the northeast.

*6 of 12 photos*






UNITED STATES DEPARTMENT OF THE INTERIOR  
NATIONAL PARK SERVICE

NATIONAL REGISTER OF HISTORIC PLACES  
PROPERTY PHOTOGRAPH FORM

(Type all entries - attach to or enclose with photograph)

1. NAME		
COMMON Hope District	AND/OR HISTORIC	NUMERIC CODE (Assigned by NPS) <b>JUL 20 1973</b>
2. LOCATION		
STATE New Jersey	COUNTY Warren	TOWN Hope
STREET AND NUMBER		
3. PHOTO REFERENCE		
PHOTO CREDIT Terry Karschner	DATE March, 1973	NEGATIVE FILED AT Historic Sites Office
4. IDENTIFICATION		



DESCRIBE VIEW, DIRECTION, ETC.

St. Luke's Episcopal Church. High and Hickory Streets.

7.

Rear and side facade, with tower and belfry showing in the background.  
Camera facing north.

*1 of 12 photos*



**NATIONAL REGISTER OF HISTORIC PLACES  
PROPERTY PHOTOGRAPH FORM**

*(Type all entries - attach to or enclose with photograph)*

<b>1. NAME</b>		
COMMON	AND/OR HISTORIC	NUMERIC CODE <i>(Assigned by NPS)</i>
Hope District		JUL 20 1973


<b>2. LOCATION</b>		
STATE	COUNTY	TOWN
New Jersey	Warren	Hope
STREET AND NUMBER		

<b>3. PHOTO REFERENCE</b>		
PHOTO CREDIT	DATE	NEGATIVE FILED AT
Terry Karschner	March, 1973	Historic Sites Office

<b>4. IDENTIFICATION</b>
DESCRIBE VIEW, DIRECTION, ETC.

8. St. John's Methodist Church. High and New Streets.  
Front and side facades.  
Camera facing southeast.

*8 of 12 Photos*







**NATIONAL REGISTER OF HISTORIC PLACES  
PROPERTY PHOTOGRAPH FORM**

*(Type all entries - attach to or enclose with photograph)*

<b>1. NAME</b>		
COMMON	AND/OR HISTORIC	NUMERIC CODE <i>(Assigned by NPS)</i>
Hope District		<b>JUL 20 1973</b>

<b>2. LOCATION</b>		
STATE	COUNTY	TOWN
New Jersey	Warren	Hope
STREET AND NUMBER		

<b>3. PHOTO REFERENCE</b>		
PHOTO CREDIT	DATE	NEGATIVE FILED AT
Terry Karschner	March, 1973	Historic Sites Office

<b>4. IDENTIFICATION</b>
DESCRIBE VIEW, DIRECTION, ETC.

Stephen Nicolas House. Hickory Street and Cider Lane.

- 9. Front facade.
- Camera facing northwest.

*9 of 12 photos*





UNITED STATES DEPARTMENT OF THE INTERIOR  
NATIONAL PARK SERVICE

NATIONAL REGISTER OF HISTORIC PLACES  
PROPERTY PHOTOGRAPH FORM

(Type all entries - attach to or enclose with photograph)

1. NAME		
COMMON	AND/OR HISTORIC	NUMERIC CODE (Assigned by NPS)
Hope District		JUL 20 1973


2. LOCATION		
STATE	COUNTY	TOWN
New Jersey	Warren	Hope
STREET AND NUMBER		

3. PHOTO REFERENCE		
PHOTO CREDIT	DATE	NEGATIVE FILED AT
Terry Karschner	March, 1973	Historic Sites Office

4. IDENTIFICATION
DESCRIBE VIEW, DIRECTION, ETC.

11. Farm Manager's Farm. Walnut Street.  
Front facade of the house, and part of the extended barn.  
Camera facing northwest.

*10 of 12 photos*





UNITED STATES DEPARTMENT OF THE INTERIOR  
NATIONAL PARK SERVICE

NATIONAL REGISTER OF HISTORIC PLACES  
PROPERTY PHOTOGRAPH FORM

(Type all entries - attach to or enclose with photograph)

1. NAME		
COMMON Hope District	AND/OR HISTORIC	NUMERIC CODE (Assigned by NPS) JUL 20 1973
2. LOCATION		
STATE New Jersey	COUNTY Warren	TOWN Hope
STREET AND NUMBER		
3. PHOTO REFERENCE		
PHOTO CREDIT Terry Karschner	DATE March, 1973	NEGATIVE FILED AT Historic Sites Office

4. IDENTIFICATION

DESCRIBE VIEW, DIRECTION, ETC.

Stephen Nicolas Barn. Hickory Street and Cider Lane.

10.

Front of the barn.  
Camera facing west.

*11 of 12 photos*





**NATIONAL REGISTER OF HISTORIC PLACES  
PROPERTY PHOTOGRAPH FORM**

*(Type all entries - attach to or enclose with photograph)*

<b>1. NAME</b>		
COMMON	AND/OR HISTORIC	NUMERIC CODE <i>(Assigned by NPS)</i>
Hope District		<b>JUL 20 1973</b>
<b>2. LOCATION</b>		
STATE	COUNTY	TOWN
New Jersey	Warren	Hope
STREET AND NUMBER		
<b>3. PHOTO REFERENCE</b>		
PHOTO CREDIT	DATE	NEGATIVE FILED AT
Terry Karschner	March, 1973	Historic Sites Office

**4. IDENTIFICATION**

DESCRIBE VIEW, DIRECTION, ETC.

Stone Arch Bridge. Beaver Brook and High Street.

13.

Bridge.

Camera facing south.

*12 of 12 photos*

