



District
UNITED STATES DEPARTMENT OF THE INTERIOR
NATIONAL PARK SERVICE

**NATIONAL REGISTER OF HISTORIC PLACES
PROPERTY PHOTOGRAPH FORM**

(Type all entries - attach to or enclose with photograph)

STATE Maryland	
COUNTY Allegany	
FOR NPS USE ONLY	
ENTRY NUMBER FEB 6 1973	DATE

1. NAME

COMMON: Washington Street Historic District
AND/OR HISTORIC: Washington Street Historic District

2. LOCATION

STREET AND NUMBER: East bank of Wills Creek to Mid-600 block Washington Street and Prospect Square
CITY OR TOWN: Cumberland
STATE: Maryland CODE 24 COUNTY: Allegany CODE 001

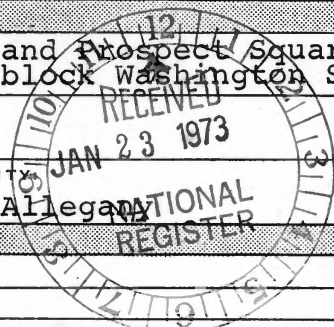
3. PHOTO REFERENCE

PHOTO CREDIT: William Morgan
DATE OF PHOTO: June 1970
NEGATIVE FILED AT: Maryland Historical Trust, Annapolis, Maryland

4. IDENTIFICATION

DESCRIBE VIEW, DIRECTION, ETC.

South side - 100 block of Washington Street.



SEE INSTRUCTIONS



UNITED STATES DEPARTMENT OF THE INTERIOR
NATIONAL PARK SERVICE

NATIONAL REGISTER OF HISTORIC PLACES

PROPERTY PHOTOGRAPH FORM

(Type all entries - attach to or enclose with photograph)

STATE

Maryland

COUNTY

Allegheny

FOR NPS USE ONLY

ENTRY NUMBER

FEB 6 1973

DATE

SEE INSTRUCTIONS

1. NAME

COMMON: Washington Street Historic District

AND/OR HISTORIC: Washington Street Historic District

2. LOCATION

STREET AND NUMBER:

and Prospect Square

East bank of Wills Creek to Mid-600 block Washington Street

CITY OR TOWN:

Cumberland

STATE:

Maryland

CODE

24

COUNTY:

Allegheny

CODE

001

3. PHOTO REFERENCE

PHOTO CREDIT: William Morgan

DATE OF PHOTO: June 1970

NEGATIVE FILED AT:


Maryland Historical Trust, Annapolis, Maryland

4. IDENTIFICATION

DESCRIBE VIEW, DIRECTION, ETC.

104 Washington Street, North Elevation.

2





SPEED
LIMIT
25

RADAR
ENERGY

UNITED STATES DEPARTMENT OF THE INTERIOR
NATIONAL PARK SERVICE

NATIONAL REGISTER OF HISTORIC PLACES
PROPERTY PHOTOGRAPH FORM

(Type all entries - attach to or enclose with photograph)

STATE

Maryland

COUNTY

Allegany

FOR NPS USE ONLY

ENTRY NUMBER

DATE

FEB 6 1973

1. NAME

COMMON: Washington Street Historic District

AND/OR HISTORIC: Washington Street Historic District

2. LOCATION

STREET AND NUMBER:

and Prospect Square

East bank of Wills Creek to mid-600 block Washington Street

CITY OR TOWN:

Cumberland

STATE:

Maryland

CODE

24

COUNTY:

Allegany

CODE

001

3. PHOTO REFERENCE

PHOTO CREDIT: William Morgan

DATE OF PHOTO: June 1970


NEGATIVE FILED AT:

Maryland Historical Trust, Annapolis, Maryland

4. IDENTIFICATION

DESCRIBE VIEW, DIRECTION, ETC.

106-108 Washington Street, North Elevation



SEE INSTRUCTIONS



UNITED STATES DEPARTMENT OF THE INTERIOR
NATIONAL PARK SERVICE

NATIONAL REGISTER OF HISTORIC PLACES
PROPERTY PHOTOGRAPH FORM

(Type all entries - attach to or enclose with photograph)

STATE

Maryland

COUNTY

Allegany

FOR NPS USE ONLY

ENTRY NUMBER

DATE

FEB 6 1973

1. NAME

COMMON: Washington Street Historic District

AND/OR HISTORIC: Washington Street Historic District

2. LOCATION

STREET AND NUMBER:

and Prospect Square

East bank of Wills Creek to Mid-600 block Washington Street

CITY OR TOWN:

Cumberland

STATE:

Maryland

CODE

24

COUNTY:

Allegany

CODE

001

3. PHOTO REFERENCE

PHOTO CREDIT: William Morgan

DATE OF PHOTO: June 1970


NEGATIVE FILED AT:

Maryland Historical Trust, Annapolis, Maryland

4. IDENTIFICATION

DESCRIBE VIEW, DIRECTION, ETC.

Emmanuel House, North Elevation



4

SEE INSTRUCTIONS



1. WASHINGTON ST. HISTORIC DISTRICT
2. CUMBERLAND, ALLEGANEY CO., MARYLAND
3. PHOTOGRAPHER: PAULA S. REED
PRESERVATION ASSOC. INC.
HAGERSTOWN, MD.

4. 7/1988

5. LOCATION OF NEGATIVE: PRESERVATION ASSOC. INC.
205 S. POTOMAC ST.
HAGERSTOWN, MD. 21740

6. 600-602 WASHINGTON ST. S.W. VIEW

7. PHOTO # 1

MAR 13 1989



1. WASHINGTON ST. HISTORIC DISTRICT
2. CUMBERLAND, ALLEGANY CO., MARYLAND
3. PHOTOGRAPHER: PAULA S. REED
PRESERVATION ASSOC. INC.
HAGERSTOWN, MD

4. 7/1988

5. LOCATION OF NEGATIVE: PRESERVATION ASSOC. INC.
205 S. POTOMAC ST.
HAGERSTOWN, MD 21740

6. 532 WASHINGTON ST. SE. VIEW.

7. PHOTO# 2

MAR 13 1989



1. WASHINGTON ST. HISTORIC DISTRICT
2. CUMBERLAND, ALLEGANY CO, MARYLAND
3. PHOTOGRAPHER: PAULA S. REED
PRESERVATION ASSOC. INC.
HAGERSTOWN, MD
4. 7/1988
5. LOCATION OF NEGATIVE: PRESERVATION ASSOC. INC.
205 S. POTOMAC ST.
HAGERSTOWN, MD. 21740
6. 611 WASHINGTON ST. N. VIEW.
7. PHOTO# 3

MAR 13 1989



1. WASHINGTON ST. HISTORIC DISTRICT
2. CUMBERLAND, ALLEGANY CO., MARYLAND
3. PHOTOGRAPHER: PAULA S. REED
4. 7/1988
5. LOCATION OF NEGATIVE: PRESERVATION ASSOC. INC.
205 S. POTOMAC ST
HAGERSTOWN, MD 21740
6. 616-618 WASHINGTON ST. S.W. VIEW
7. PHOTO #4



1. WASHINGTON ST. HISTORIC DISTRICT
2. CUMBERLAND, ALLEGANY CO., MARYLAND
3. PHOTOGRAPHER: PAULA S. REED
PRESERVATION ASSOC. INC.
HAGERSTOWN, MD
4. 7/1988
5. LOCATION OF NEGATIVE: PRESERVATION ASSOC. INC.
205 S. POTOMAC ST.
HAGERSTOWN, MD 21740
6. 519 WASHINGTON ST. N.W. VIEW.
7. PHOTO #5

MAR 13 1989



1. WASHINGTON ST. HISTORIC DISTRICT
2. CUMBERLAND, ALLEGANEY CO., MARYLAND
3. PHOTOGRAPHER: PAULA S. REED
PRESERVATION ASSOC. INC.
HAGERSTOWN, MD 21740

4. 7/1988

5. LOCATION OF NEGATIVE: PRESERVATION ASSOC. INC.
205 S. POTOMAC
HAGERSTOWN, MD 21740

6. 528 WASHINGTON ST., S.W. VIEW.

7. PHOTO # 6

MAR 13 1988



1. WASHINGTON ST. HISTORIC DISTRICT
2. CUMBERLAND, ALLEGANY CO, MARYLAND
3. PHOTOGRAPHER: PAULA S. REED
PRESERVATION ASSOC. INC.
HAGERSTOWN, MD
4. 7/1988
5. LOCATION OF NEGATIVE: PRESERVATION ASSOC. INC.
205 S. POTOMAC
HAGERSTOWN, MD 21740
6. 507 WASHINGTON ST., N.E. VIEW.
7. PHOTO #7

MAR 13 1989



1. WASHINGTON ST. HISTORIC DISTRICT
2. CUMBERLAND, ALLEGANY CO., MARYLAND
3. PHOTOGRAPHER: PAULA S. REED
PRESERVATION ASSOC. INC.
HAGERSTOWN, MD

4. 7/1988

5. LOCATION OF NEGATIVE: PRESERVATION ASSOC. INC.
205 S. POTOMAC
HAGERSTOWN, MD 21740

6. 11 PROSPECT SQUARE, E. VIEW.

7. PHOTO # 8

MAR 13 1989



1. WASHINGTON ST. HISTORIC DISTRICT

2. CUMBERLAND, ALLEGANY CO., MD

3. PHOTOGRAPHER: PAULA S. REED

PRESERVATION ASSOC. INC.
HAGERSTOWN, MD

4. 7/1988

5. LOCATION OF NEGATIVE: PRESERVATION ASSOC. INC.
205 S. POTOMAC
HAGERSTOWN, MD 21740

6. 23 WASHINGTON ST., N.W. VIEW.

7. PHOTO # 9

MAR 13 1988

ALGONQUIN MOTOR INN



1. WASHINGTON STREET HISTORIC DISTRICT
2. CUMBERLAND, ALLEGANY CO., MARYLAND
3. PHOTOGRAPHER: PAULA STONER REED
PRESERVATION, ASSOC. INC.
HAGERSTOWN, MD

4. 7/1988

5. LOCATION OF NEGATIVE: PRESERVATION ASSOC. INC.
205 S. POTOMAC
HAGERSTOWN, MD 21740

6. ALGONQUIN, WASHINGTON & GREEN STS., NW VIEW

7. PHOTO # 10



ALBANY MOTOR HOTEL



ALBANY MOTOR HOTEL

ALBANY MOTOR HOTEL



1. WASHINGTON STREET HISTORIC DISTRICT
2. CUMBERLAND, ALLEGANY CO., MARYLAND
3. PHOTOGRAPHER: PAULA S. REED
PRESERVATION ASSOC. INC.
HAGERSTOWN, MD
4. 7/1988
5. LOCATION OF NEGATIVE: PRESERVATION ASSOC. INC.
205 S. POTOMAC
HAGERSTOWN, MD 21740
6. STREETScape, CORNER, GREEN & WASHINGTON STS., N.E. VIEW.
7. PHOTO # 11

MAR 13 1989



ALGONQUIN

TO
ALY
28
←

1. WASHINGTON ST. HISTORIC DISTRICT
2. CUMBERLAND, ALLEGANY CO., MARYLAND
3. PHOTOGRAPHER: PAULA S. REED
PRESERVATION ASSOC. INC.
HAGERSTOWN, MD
4. 7/1988
5. LOCATION OF NEGATIVE: PRESERVATION ASSOC. INC.
205 S. POTOMAC
HAGERSTOWN, MD 21740
6. STREETScape, 1ST BLOCK WASHINGTON ST., NW VIEW
7. PHOTO # 12

MAR 13 1989



1. WASHINGTON ST. HISTORIC DISTRICT
2. CUMBERLAND, ALLEGANEY CO. MARYLAND
3. PHOTOGRAPHER: PAUL S. REED
PRESERVATION ASSOC. INC.
HAGERSTOWN, MD
4. 7/1988
5. LOCATION OF NEGATIVE: PRESERVATION ASSOC. INC
205 S. POTOMAC
HAGERSTOWN, MD 21740
6. STREETScape, 1ST BLOCK GREEN ST., N. VIEW.
7. PHOTO # 13

MAR 13 1989



1. WASHINGTON ST. HISTORIC DISTRICT
2. CUMBERLAND, ALLEGANY CO., MARYLAND
3. PHOTOGRAPHER: PAULA S. REED
PRESERVATION ASSOC. INC
HAGERSTOWN, MD
4. 7/88
5. LOCATION OF NEGATIVE: PRESERVATION ASSOC. INC.
205 S. POTOMAC
HAGERSTOWN, MD 21740
6. MASONIC TEMPLE, 1ST BLOCK GREEN ST., W. VIEW
7. PHOTO # 14

MAR 13 1989