


PH 0020231

**NATIONAL REGISTER OF HISTORIC PLACES
INVENTORY - NOMINATION FORM**

STATE: ALABAMA	
COUNTY: BARBOUR	
FOR NPS USE ONLY	
ENTRY NUMBER APR 13 1972	DATE

(Type all entries - complete applicable sections)



1. NAME

COMMON:
Drewry-Mitchell-Moorer House
AND/OR HISTORIC:

2. LOCATION

STREET AND NUMBER:
640 North Eufaula Avenue
CITY OR TOWN:
Eufaula
STATE:
Alabama

CODE 01	COUNTY: Barbour	CODE 005
------------	--------------------	-------------

3. CLASSIFICATION

CATEGORY (Check One)	OWNERSHIP	STATUS	ACCESSIBLE TO THE PUBLIC
<input type="checkbox"/> District <input checked="" type="checkbox"/> Building <input type="checkbox"/> Site <input type="checkbox"/> Structure <input type="checkbox"/> Object	<input type="checkbox"/> Public <input checked="" type="checkbox"/> Private <input type="checkbox"/> Both	Public Acquisition: <input type="checkbox"/> In Process <input type="checkbox"/> Being Considered	<input checked="" type="checkbox"/> Occupied <input type="checkbox"/> Unoccupied <input type="checkbox"/> Preservation work in progress
PRESENT USE (Check One or More as Appropriate)			
<input type="checkbox"/> Agricultural <input type="checkbox"/> Commercial <input type="checkbox"/> Educational <input type="checkbox"/> Entertainment	<input type="checkbox"/> Government <input type="checkbox"/> Industrial <input type="checkbox"/> Military <input type="checkbox"/> Museum	<input type="checkbox"/> Park <input checked="" type="checkbox"/> Private Residence <input type="checkbox"/> Religious <input type="checkbox"/> Scientific	<input type="checkbox"/> Transportation <input type="checkbox"/> Other (Specify) _____ Yes: <input checked="" type="checkbox"/> Restricted <input type="checkbox"/> Unrestricted <input type="checkbox"/> No

4. OWNER OF PROPERTY

OWNER'S NAME:
Dr. and Mrs. W. D. Moorer
STREET AND NUMBER:
640 North Eufaula Avenue
CITY OR TOWN:
Eufaula

STATE: Alabama	CODE 01
-------------------	------------

5. LOCATION OF LEGAL DESCRIPTION

COURTHOUSE, REGISTRY OF DEEDS, ETC.:
Barbour County Courthouse
STREET AND NUMBER:
Broad Street
CITY OR TOWN:
Eufaula

STATE Alabama	CODE 01
------------------	------------

6. REPRESENTATION IN EXISTING SURVEYS

TITLE OF SURVEY:
DATE OF SURVEY:
 Federal State County Local
 DEPOSITORY FOR SURVEY RECORDS:
STREET AND NUMBER:
CITY OR TOWN:

STATE:	CODE
--------	------

SEE INSTRUCTIONS

STATE:

COUNTY:

ENTRY NUMBER

DATE

APR 13 1972

FOR NPS USE ONLY

7. DESCRIPTION

CONDITION	(Check One)					
	<input checked="" type="checkbox"/> Excellent	<input type="checkbox"/> Good	<input type="checkbox"/> Fair	<input type="checkbox"/> Deteriorated	<input type="checkbox"/> Ruins	<input type="checkbox"/> Unexposed
	(Check One)			(Check One)		
	<input type="checkbox"/> Altered	<input checked="" type="checkbox"/> Unaltered		<input type="checkbox"/> Moved	<input checked="" type="checkbox"/> Original Site	

DESCRIBE THE PRESENT AND ORIGINAL (if known) PHYSICAL APPEARANCE

This white frame, two-storied house with brick foundations is built in the Italianate style. A broad veranda across the front and two sides of the house and end-interior chimneys are southern adaptations. There are three other chimneys on the back of the house. The veranda is covered by a roof supported by 22 elaborately carved square Italian columns.

The second floor roof is hipped and originally was surmounted by a cupola that burned in 1914 and was not replaced. The cornice of the roof projects out from the plane of the wall and is supported by brackets.


The first floor front of the house has four 14-foot windows. These windows are evenly spaced and have pediments and shutters. The second story front has a narrow three part window with arched tops. The four windows on either side have pediments and shutters which are similar to the first floor windows.

The first and second stories of the house facing north and south, each have four 12-foot windows. The treatment of these windows is identical to those of the front. The north and south side wings have one window and one door on each wing. These windows do not have pediments.

The front doorway has double doors framed with sidelights and transoms of etched red glass. The central hall has double doors opening into front parlors on each side. A walnut stairway in the central hall leads to the second floor.

Most of the original flooring, of seven inch hardwood remains. The door frames, window frames, flooring, and foundation timbers were shipped from Connecticut. The mill work in the house is especially fine.

SEE INSTRUCTIONS



SIGNIFICANCE

PERIOD (Check One or More as Appropriate)

- | | | | |
|--|---------------------------------------|--|---------------------------------------|
| <input type="checkbox"/> Pre-Columbian | <input type="checkbox"/> 16th Century | <input type="checkbox"/> 18th Century | <input type="checkbox"/> 20th Century |
| <input type="checkbox"/> 15th Century | <input type="checkbox"/> 17th Century | <input checked="" type="checkbox"/> 19th Century | |

SPECIFIC DATE(S) (If Applicable and Known)

AREAS OF SIGNIFICANCE (Check One or More as Appropriate)

- | | | | |
|--|---|--|--|
| <input type="checkbox"/> Aboriginal | <input type="checkbox"/> Education | <input type="checkbox"/> Political | <input type="checkbox"/> Urban Planning |
| <input type="checkbox"/> Prehistoric | <input type="checkbox"/> Engineering | <input type="checkbox"/> Religion/Philosophy | <input type="checkbox"/> Other (Specify) |
| <input type="checkbox"/> Historic | <input type="checkbox"/> Industry | <input type="checkbox"/> Science | _____ |
| <input type="checkbox"/> Agriculture | <input type="checkbox"/> Invention | <input type="checkbox"/> Sculpture | _____ |
| <input checked="" type="checkbox"/> Architecture | <input type="checkbox"/> Landscape Architecture | <input type="checkbox"/> Social/Humanitarian | _____ |
| <input type="checkbox"/> Art | <input type="checkbox"/> Literature | <input type="checkbox"/> Theater | _____ |
| <input type="checkbox"/> Commerce | <input type="checkbox"/> Military | <input type="checkbox"/> Transportation | _____ |
| <input type="checkbox"/> Communications | <input type="checkbox"/> Music | | _____ |
| <input type="checkbox"/> Conservation | | | _____ |

STATEMENT OF SIGNIFICANCE


The Drewry-Mitchell-Moorer House is one of several outstanding Italianate mansions located along the Chattahoochee River in Southeast Alabama.

This house, which is exceptionally fine for its period, was built in 1867 for Dr. John Drewry. A native of Georgia and a graduate of Jefferson Medical College in Philadelphia, he immigrated into lower Alabama in the early forties, first settling at Old Spring Hill then later moving to Eufaula in 1848.

Like many early doctors he owned his own apothecary shop. He specialized in obstetrics and fever cases, gaining for himself a reputation as one of the most successful typhoid fever doctors in the area. At one point his office and home were turned into a temporary hospital during an outbreak of fever.

Drewry left the house to his two daughters, Mrs. Stella Guice and Mrs. Lilly Mitchell. Mrs. Mitchell deeded the house to her son, A. C. Mitchell, who in turn left it to his daughter, Mrs. W. D. Moorer, the present owner and occupant.

SEE INSTRUCTIONS



9. MAJOR BIBLIOGRAPHICAL REFERENCES

County Records, Deed Book Y, p. 33, Barbour County Courthouse, Eufaula, Alabama.
 Dean, Jennie Kendall. "A Sketch of Noted Landmarks, Old Houses and Modern Homes," Barbour County Chapter of the United Daughters of the Confederacy, 1957.
 Thompson, Mattie Thomas. The History of Barbour County, Alabama, copyrighted by Mattie Thomas Thompson, 1939.
 Walker, A. K., Backtracking in Barbour County, Richmond: Dietz Press, 1941.


10. GEOGRAPHICAL DATA

LATITUDE AND LONGITUDE COORDINATES DEFINING A RECTANGLE LOCATING THE PROPERTY			O R	LATITUDE AND LONGITUDE COORDINATES DEFINING THE CENTER POINT OF A PROPERTY OF LESS THAN TEN ACRES		
CORNER	LATITUDE	LONGITUDE		LATITUDE	LONGITUDE	
	Degrees Minutes Seconds	Degrees Minutes Seconds		Degrees Minutes Seconds	Degrees Minutes Seconds	
NW	° ' "	° ' "		31° 53' 58"	85° 08' 40"	
NE	° ' "	° ' "				
SE	° ' "	° ' "				
SW	° ' "	° ' "				

APPROXIMATE ACREAGE OF NOMINATED PROPERTY: 1 1/2 acres

LIST ALL STATES AND COUNTIES FOR PROPERTIES OVERLAPPING STATE OR COUNTY BOUNDARIES

STATE:	CODE	COUNTY	CODE
STATE:	CODE	COUNTY:	CODE
STATE:	CODE	COUNTY:	CODE
STATE:	CODE	COUNTY:	CODE



11. FORM PREPARED BY

NAME AND TITLE:
W. Warner Floyd, Executive Director

ORGANIZATION: Alabama Historical Commission DATE: 12-14-71

STREET AND NUMBER:
305 South Lawrence Street

CITY OR TOWN: Montgomery STATE: Alabama CODE: 01

12. STATE LIAISON OFFICER CERTIFICATION NATIONAL REGISTER VERIFICATION

As the designated State Liaison Officer for the National Historic Preservation Act of 1966 (Public Law 89-665), I hereby nominate this property for inclusion in the National Register and certify that it has been evaluated according to the criteria and procedures set forth by the National Park Service. The recommended level of significance of this nomination is:

National State Local

Name Wils B. Howard Jr.

Title SLO

Date December 21, 1971

I hereby certify that this property is included in the National Register.

Robert A. Greig
 Chief, Office of Archeology and Historic Preservation

Date 4/13/72


ATTEST:

William J. Mumford
 Keeper of The National Register

Date APR 13 1972

SEE INSTRUCTIONS

THE CITIZENS BANK of Eufaula



A FULL SERVICE BANK

FREE MAPS...Just stop at our offices and get yours.

Drewry-Mitchell-Moorer House
Latitude 31° 53' 58"
Longitude 85° 08' 40"

STREET INDEX

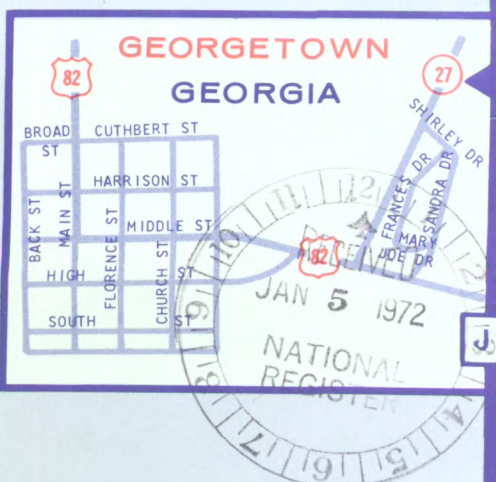
- A-
ABERT AVE D, C-3
ANNS DR J-3
ASH ST D, E-4
AUSTIN LANE A-5
AZEALEA AVE D, C-3
- B-
BAKER DR G-4, 5
BAKER ST C-5
BARBOUR ST D-4
BATESVILLE RD C, D-1
BENQUET CT G-5
BISCAYNE DR G-4
BOAT CLUB RD C-5
BOUNDRY ST F-4
BRANTLY DR I-2
BRITT ST C-5
BROAD ST D-4
BROAD ST D-5, 6
BROAD VIEW DR D-3
BROWDER ST B-4, 5
BULLOCK CIRCLE B-4, 5
BUSH DR G-4
- C-
CEDAR ST I-2, 3
CENTRAL AVE D, E-4
CHATTAHOOCHEE DR E-5
CHEROKEE DR A-4
CHEROKEE DR A-6
CHERRY ST C-4
CHEWALLA CIRCLE A-5
CHEWALLA MARINA RD A-4, 5
CHOCTAW DR B-5, 6
CHURCH ALLEY D-5
CHURCH ST D-5
CLEVELAND ST F-3
COLBY AVE D-4
COLEMONT DR A-4
COLLEGE HILL DR D-3, 4
COMER AVE F, E-4
COPELAND AVE E, D-4
COTTON AVE C-4
COUNTRY CLUB RD D, E-1
COWIKEE AVE S, F, E-5
COWIKEE ST C-3, 4
CREEK CIRCLE B-6
- D-
DALE RD F-4
DALE RD E-4
DANIEL ST C-5
DAVIS ST E-4
DICKERSON AVE E, D-4
DOGWOOD DR D-2
DONALD ST E-4, 5
DOREN DR D-3
- E-
EDGEWOOD F, G-4
EILEEN ST F-4
ENGRAM AVE F, E-5
EPISON ST F-3, 4
EUFALA AVE D, C-5
EUFALA AVE E-5
EULA ST J-2, 3
- F-
FAIR ST E-4, 5
FAIRLANE DR G-4
FORSYTH AVE D-5
FOY DR G-4
FRANKLIN ST E-3
- G-
GLEN IRIS DR F-2, 3
- H-
HIGHLAND AVE B, C-4
HIGHLAND ST C-4
HILL AVE D-4
HILLCREST DR F-2
HOLIDAY CT G-5
HOLLEMAN DR C-4
HOLLY DR C-3, 4
HUNTER E-5
HUNTER ST E-5
HUNTERS INLET RD F-4, 5
- I-
IMPERIAL DR G-4
INLET RD G-5, 6
LANEY AVE D-3
LEE ST I-2
LINDEN DR E-3
LIVINGSTON AVE D-5
LUCKEY LANE G-4
LUNSFORD ST I-2
LYNN ST G-4
- J-
JACKSON ST E-3
JEFFERSON ST E-3
JENNINGS WAY D-4
JOHN ST E-4
- K-
KENDALL ST D-4
KENT DR G-4
- L-
LACROSSE AVE F, E-5
LAKE DR A-5
LAKEVIEW DR B-6
LANEY AVE D-3
LEE ST I-2
LINDEN DR E-3
LIVINGSTON AVE D-5
LUCKEY LANE G-4
LUNSFORD ST I-2
LYNN ST G-4
- M-
MACEDONIA DR E-5
MACK ST J-2, 3
MACON AVE D-3
MADISON ST E-3
MAGNOLIA ST J-3
MALONES ALLEY C-4
MARINA DR A-5
MC KENSIE ST E-4
MC NAB AVE E-3
MC RAY AVE E, D-4
MEADOW DR H-4
MILLS ST E-5
MONROE ST E-3
- N-
NANCY ROSS DR G-4
NEWMONT CT G-5
- O-
OAKLAND AVE E-4
OAKMONT DR F-2
- P-
PARKER ALLEY D-6
PINE AVE F-5
PINEHILL DR E, F-3
PUMP STATION RD F-2
- R-
RANDOLPH AVE C-5
RANDOLPH AVE F-5
RANDOLPH AVE E, D-5
RANDOLPH ST EXT G-5
REEVES DR E-3
RIDGE AVE D-2
RIDGEWOOD LANE D, C-2
RIVERS AVE D-3
RIVERSIDE DR E, D-6
ROANOKE DR B-6
ROLLINS AVE F, E-4
RUSSELLS E-4
- S-
SANFORD AVE D, C-4
SCHOOL ST F-5
SENIC DR J-3
SHORT ST A-4
SHORTER ST C-5
SIMMONS E-4
ST FRANCIS RD A-5
ST FRANCIS RD B-6
ST JAMES ST D-5
STATE DOCKS RD I-4
STEVENS AVE F, E-4
STEVENS ST E-4
STUART AVE F, E-4
SUNSET DR G-4
- T-
THOMAS DR I-2
TRIANGLE LANE F-4
- U-
UNION ST D-6
UNION ST D-3, 4
- V-
VAN BUREN AVE D-6
WALL ST F-2
WASHINGTON ST E-5, 6
WASHINGTON ST E-3, 4
WILSON DR F-3
WILSON ST F-3
WOODLAND DR D, C-2
- W-
WALL ST F-2
WASHINGTON ST E-5, 6
WASHINGTON ST E-3, 4
WILSON DR F-3
WILSON ST F-3
WOODLAND DR D, C-2

- OAKWOOD LANE A-4, 5
OLD ABBEVILLE RD J-2, 3
OLD CLAYTON RD J-1
OLD DALE RD I-2
ORANGE AVE D-5
ORANGE AVE C-5
ORCHARD DR D-3
- P-
PARKER ALLEY D-6
PINE AVE F-5
PINEHILL DR E, F-3
PUMP STATION RD F-2
- R-
RANDOLPH AVE C-5
RANDOLPH AVE F-5
RANDOLPH AVE E, D-5
RANDOLPH ST EXT G-5
REEVES DR E-3
RIDGE AVE D-2
RIDGEWOOD LANE D, C-2
RIVERS AVE D-3
RIVERSIDE DR E, D-6
ROANOKE DR B-6
ROLLINS AVE F, E-4
RUSSELLS E-4
- S-
SANFORD AVE D, C-4
SCHOOL ST F-5
SENIC DR J-3
SHORT ST A-4
SHORTER ST C-5
SIMMONS E-4
ST FRANCIS RD A-5
ST FRANCIS RD B-6
ST JAMES ST D-5
STATE DOCKS RD I-4
STEVENS AVE F, E-4
STEVENS ST E-4
STUART AVE F, E-4
SUNSET DR G-4
- T-
THOMAS DR I-2
TRIANGLE LANE F-4
- U-
UNION ST D-6
UNION ST D-3, 4
- V-
VAN BUREN AVE D-6
WALL ST F-2
WASHINGTON ST E-5, 6
WASHINGTON ST E-3, 4
WILSON DR F-3
WILSON ST F-3
WOODLAND DR D, C-2

EUFALA ALABAMA

Maps & Information Available Thru
YOUR Chamber of Commerce

- ### LEGEND
- PUBLIC BUILDINGS**
 - Carnegie Public Library # 4 D-5
 - Chamber of Commerce # 1 D-5
 - City Hall # 3 D-5
 - County Court House # 3 D-5
 - Shorter Mansion # 18 D-4
 - U. S. Post Office # 2 D-5
 - Water Office # 3 D-5
 - SCHOOLS**
 - Bluff City Elementary Sch. # 19 H-4
 - Eufaula High School # 8 C-4
 - Lakeside School # 20 A-6
 - T. V. McCoo High School # 11 F-5
 - Van Buren Elementary School # 10 E-6
 - Western Heights Grammar School # 9 E-3
 - RECREATIONAL**
 - Country Club & Golf Course # 17 E-1
 - Chewalla Crk. Marina # 15 A-5
 - Football Field # 5 C-4
 - MISCELLANEOUS**
 - Alabama Ntl. Guard Armory # 6 E-3
 - Alabama Power Company # 13 D-5
 - Barbour County Hospital # 7 E-3
 - Cemetery # 16 B-5
 - Southeast Alabama Gas Co. # 12 D-5
 - Southern Bell Telephone Co. # 14 D-5



Copyright, PUBLISHING CO., INC.
\$ 1,000 REWARD
To person furnishing information which leads to the arrest and conviction of any person who reproduces this map in whole or in part.

