



71-9-13-0038

UNITED STATES DEPARTMENT OF THE INTERIOR  
NATIONAL PARK SERVICE

NATIONAL REGISTER OF HISTORIC PLACES

PROPERTY PHOTOGRAPH FORM

(Type all entries - attach to or enclose with photograph)

STATE	
GEORGIA	
COUNTY	
Muscogee	
FOR NPS USE ONLY	
ENTRY NUMBER	DATE
71.9.13.0038	9/28/71

SEE INSTRUCTIONS

1. NAME

COMMON: THE PEMBERTON HOUSE  
AND/OR HISTORIC:

2. LOCATION

STREET AND NUMBER:

11 Seventh Street

CITY OR TOWN:

Columbus

STATE: CODE COUNTY: CODE

Georgia

13

Muscogee

215

3. PHOTO REFERENCE

PHOTO CREDIT: The Ledger-Enquirer Co.

DATE OF PHOTO: 4-21-71


NEGATIVE FILED AT:

Columbus, Georgia

4. IDENTIFICATION

DESCRIBE VIEW, DIRECTION, ETC.

View of house under restoration. Faces South



LEDGER-ENQUIRER CO.

PROPERTY OF THE NATIONAL REGISTER



UNITED STATES DEPARTMENT OF THE INTERIOR  
NATIONAL PARK SERVICE

**NATIONAL REGISTER OF HISTORIC PLACES**  
**PROPERTY PHOTOGRAPH FORM**

(Type all entries - attach to or enclose with photograph)

STATE	
GEORGIA	
COUNTY	
Muscookee	
FOR NPS USE ONLY	
ENTRY NUMBER	DATE
71.9.13.0038	9/28/71

SEE INSTRUCTIONS

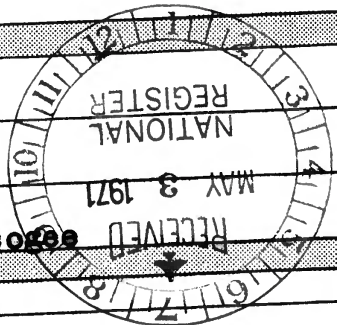
**1. NAME**

COMMON: **THE PEMBERTON HOUSE**  
AND/OR HISTORIC:

**2. LOCATION**

STREET AND NUMBER:  
**1017 Third Avenue**  
CITY OR TOWN:  
**Columbus**  
STATE:  
**Georgia**

CODE	COUNTY:	CODE
13	Muscookee	215



**3. PHOTO REFERENCE**

PHOTO CREDIT: **The Ledger-Enquirer Co.**  
DATE OF PHOTO: **May 12, 1970**  
NEGATIVE FILED AT:  
**Columbus, Georgia**


**4. IDENTIFICATION**

DESCRIBE VIEW, DIRECTION, ETC.

View of Dr. Pemberton's house (facing East) before it was moved to 11 Seventh Street. It has been determined that the Victorian Gingerbread was added in the late 1880s, so this will not be included in our restoration.

ga.  
as  
red

PROPERTY OF THE NATIONAL REGISTER



Bibb City

North Highlands

Rose Hill Heights

CHATTAHOOCHEE RIVER

City Village

Rose Hill

HENRY CITY

East Highlands

Waverly Heights

COLUMBUS

Wynnton

Vandale

Willit



MUSKOGEE COUNTY GEORGIA

Columbus Municipal Airport

UNITED STATES DEPARTMENT OF THE INTERIOR  
NATIONAL PARK SERVICE

NATIONAL REGISTER OF HISTORIC PLACES  
PROPERTY MAP FORM

(Type all entries - attach to or enclose with map)

STATE	
GEORGIA	
COUNTY	
Muscogee	
FOR NPS USE ONLY	
ENTRY NUMBER	DATE
71.9.13.0038	9/28/71

SEE INSTRUCTIONS

1. NAME

COMMON: THE PEMBERTON HOUSE  
AND/OR HISTORIC:

2. LOCATION

STREET AND NUMBER:  
11 Seventh Street

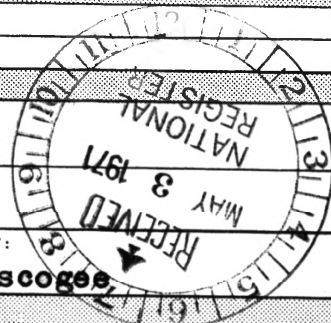
CITY OR TOWN:  
Columbus

STATE:  
Georgia

CODE  
13

COUNTY:  
Muscogee

CODE  
215



3. MAP REFERENCE

SOURCE:  
U. S. Dept. of Interior Geographical Survey

SCALE:  
DATE: April, 1970  
(Photographer cropped title in printing print herewith)

4. REQUIREMENTS

- TO BE INCLUDED ON ALL MAPS
- Property boundaries where required.
  - North arrow.
  - Latitude and longitude reference.

LATITUDE  
32° 27' 32" N

LONGITUDE  
84° 59' 34" W