




UNITED STATES DEPARTMENT OF THE INTERIOR  
NATIONAL PARK SERVICE  
**NATIONAL REGISTER OF HISTORIC PLACES**  
**PROPERTY PHOTOGRAPH FORM**

*(Type all entries - attach to or enclose with photograph)*

1. NAME		
COMMON	AND/OR HISTORIC	NUMERIC CODE <i>(Assigned by NPS)</i>
Payne-Desha House	Governor Joseph Desha House Robert Payne House	DEC 2 1974
2. LOCATION		
STATE	COUNTY	TOWN
Kentucky	Scott	Georgetown
STREET AND NUMBER		
Kelly Avenue		
3. PHOTO REFERENCE		
PHOTO CREDIT	DATE	NEGATIVE FILED AT
Ann Bevins	1973	Route #4, Lexington Pike Georgetown, Kentucky
4. IDENTIFICATION		
DESCRIBE VIEW, DIRECTION, ETC.		



Photograph showing front and side view, taken from the southeast.

**PROPERTY OF THE NATIONAL REGISTER**

*1 of 3*





UNITED STATES DEPARTMENT OF THE INTERIOR  
NATIONAL PARK SERVICE

NATIONAL REGISTER OF HISTORIC PLACES  
PROPERTY PHOTOGRAPH FORM


(Type all entries - attach to or enclose with photograph)

1. NAME		
COMMON	AND/OR HISTORIC	NUMERIC CODE (Assigned by NPS)
Payne-Desha House	Governor Joseph Desha House Robert Payne House	DEC 2 1974
2. LOCATION		
STATE	COUNTY	TOWN
Kentucky	Scott	Georgetown
STREET AND NUMBER		
Kelly Avenue		
3. PHOTO REFERENCE		
PHOTO CREDIT	DATE	NEGATIVE FILED AT
Ann Bevins	1973	Route #4, Lexington Pike Georgetown, Ky. 40324
4. IDENTIFICATION		
DESCRIBE VIEW, DIRECTION, ETC.		

Photograph showing front view, taken from the south

# 243

PROPERTY OF THE NATIONAL REGISTER







NATIONAL REGISTER OF HISTORIC PLACES

PROPERTY PHOTOGRAPH FORM

(Type all entries - attach to or enclose with photograph)

STATE	Kentucky	
COUNTY	Scott	
FOR NPS USE ONLY		
ENTRY NUMBER	1974	DATE
DEC 2		

SEE INSTRUCTIONS

1. NAME

COMMON: Payne-Desha House  
AND/OR HISTORIC: Governor Joseph Desha House; Robert Payne House

2. LOCATION

STREET AND NUMBER:  
Kelly Avenue

CITY OR TOWN:  
Georgetown


STATE:	CODE	COUNTY:	CODE
Kentucky	021	Scott	209

3. PHOTO REFERENCE

PHOTO CREDIT: Ann Bevins  
DATE OF PHOTO: August, 1974  
NEGATIVE FILED AT:  
Ann Bevins, Route # 4, Lexington Pike, Georgetown, Kentucky

4. IDENTIFICATION

DESCRIBE VIEW, DIRECTION, ETC.  
Photograph (north view) showing central hallway, arch, and stairway.



SP-8

**Payne-Desha House**  
Lat: 38° 12' 47"  
Long: 84° 33' 47:"

