



UNITED STATES DEPARTMENT OF THE INTERIOR  
NATIONAL PARK SERVICE

NATIONAL REGISTER OF HISTORIC PLACES  
PROPERTY PHOTOGRAPH FORM

(Type all entries - attach to or enclose with photograph)

1. NAME		NUMERIC CODE (Assigned by NPS)
COMMON	AND/OR HISTORIC	
St. Catharine	Dr. Samuel Mudd House	OCT 1 1974

2. LOCATION		
STATE	COUNTY	TOWN
Maryland	Charles	Waldorf


STREET AND NUMBER  
West side Maryland Rt. 232, .5 miles south of Maryland Rt. 382.

3. PHOTO REFERENCE		
PHOTO CREDIT	DATE	NEGATIVE FILED AT
Ralph Blunt	August 1974	Maryland Independent La Plata, Maryland

4. IDENTIFICATION  
DESCRIBE VIEW, DIRECTION, ETC.

North facade

# 1 of 6





UNITED STATES DEPARTMENT OF THE INTERIOR  
NATIONAL PARK SERVICE

NATIONAL REGISTER OF HISTORIC PLACES  
PROPERTY PHOTOGRAPH FORM

(Type all entries - attach to or enclose with photograph)

1. NAME		
COMMON	AND/OR HISTORIC	NUMERIC CODE (Assigned by NPS)
ST. Catharine	Dr. Samuel Mudd House	OCT 1 1974

2. LOCATION		
STATE	COUNTY	TOWN
Maryland	Charles	Waldorf
STREET AND NUMBER		


West side Maryland Rt. 232, .5 miles south of Maryland Rt. 382.

3. PHOTO REFERENCE		
PHOTO CREDIT	DATE	NEGATIVE FILED AT
Ralph Blunt	August 1974	Maryland Independent La Plata, Maryland

4. IDENTIFICATION
DESCRIBE VIEW, DIRECTION, ETC.

East facade at south end.

*2 of 6*





UNITED STATES DEPARTMENT OF THE INTERIOR  
NATIONAL PARK SERVICE


NATIONAL REGISTER OF HISTORIC PLACES  
PROPERTY PHOTOGRAPH FORM

(Type all entries - attach to or enclose with photograph)

1. NAME COMMON		AND/OR HISTORIC	NUMERIC CODE (Assigned by NPS)
St. Catharine		Dr. Samuel A. Mudd House	OCT 1 1974
2. LOCATION STATE		COUNTY	TOWN
Maryland		Charles	Waldorf
STREET AND NUMBER			
west side of Maryland Route 232, 0.5 miles south of Maryland Route 382			
3. PHOTO REFERENCE PHOTO CREDIT		DATE	NEGATIVE FILED AT
Robert Blunt		September 19, 1973	Maryland Historical Trust 2525 Riva Road Annapolis, Maryland 21401
4. IDENTIFICATION DESCRIBE VIEW, DIRECTION, ETC.			

northeast elevation

# 3 of 6





UNITED STATES DEPARTMENT OF THE INTERIOR  
NATIONAL PARK SERVICE

**NATIONAL REGISTER OF HISTORIC PLACES  
PROPERTY PHOTOGRAPH FORM**

(Type all entries - attach to or enclose with photograph)

1. NAME COMMON		AND/OR HISTORIC	NUMERIC CODE (Assigned by <i>1974</i> )
St. Catharine		Dr. Samuel Mudd House	OCT 1

2. LOCATION STATE		COUNTY	TOWN
Maryland		Charles	Waldorf


STREET AND NUMBER  
West side Maryland Rt. 232, .5 miles south of Maryland Rt. 382.

3. PHOTO REFERENCE PHOTO CREDIT		DATE	NEGATIVE FILED AT
Ralph Blunt		August 1974	Maryland Independent La Plata

4. IDENTIFICATION  
DESCRIBE VIEW, DIRECTION, ETC.

East facade

*4 of 1*







UNITED STATES DEPARTMENT OF THE INTERIOR  
NATIONAL PARK SERVICE

NATIONAL REGISTER OF HISTORIC PLACES  
PROPERTY PHOTOGRAPH FORM

(Type all entries - attach to or enclose with photograph)

1. NAME		
COMMON	AND/OR HISTORIC	NUMERIC CODE (Assigned by NPS)
St. Catharine	Dr. Samuel Mudd House	OCT 1 1974
2. LOCATION		
STATE	COUNTY	TOWN
Maryland	Charles	Waldorf
STREET AND NUMBER		
west side Maryland Rt. 232, .5 miles south of Maryland Rt. 382.		
3. PHOTO REFERENCE		
PHOTO CREDIT	DATE	NEGATIVE FILED AT
Ralph Blunt	August 1974	Maryland Independent La Plata, Maryland
4. IDENTIFICATION		
DESCRIBE VIEW, DIRECTION, ETC.		

West facade.

# 576





UNITED STATES DEPARTMENT OF THE INTERIOR  
NATIONAL PARK SERVICE

NATIONAL REGISTER OF HISTORIC PLACES  
PROPERTY PHOTOGRAPH FORM

(Type all entries - attach to or enclose with photograph)

1. NAME		
COMMON	AND/OR HISTORIC	NUMERIC CODE (Assigned by NPS)
St. Catharine	Dr. Samuel Mudd House	OCT 1 1974
2. LOCATION		
STATE	COUNTY	TOWN
Maryland	Charles	Waldorf
STREET AND NUMBER		
West side Maryland Rt. 232, .5 miles south of Maryland Rt. 382.		
3. PHOTO REFERENCE		
PHOTO CREDIT	DATE	NEGATIVE FILED AT
Ralph Blunt	August 1974	Maryland Independent La Plata, Maryland

4. IDENTIFICATION

DESCRIBE VIEW, DIRECTION, ETC.

southwest facade

*A 6 of 6*

