





PHOTOGRAPHER: James R. Lockhart

DATE: November, 1980

38 of 40

ROLL NO. ---- FRAME NO. ---- NEGATIVES FILED: Georgia Department of Natural Resources






DIRECTION PHOTOGRAPHER FACING: North

---

USE SPACE BELOW FOR CONTINUATION FROM FRONT, SKETCH PLANS OR MAPS, ADDITIONAL COMMENTS, ETC.

ARCHITECTURAL DESCRIPTION (II): groove sheathing where original porch would have protected it, each door is flanked on either side by two 6/6 double hung sash windows (original 9/9 windows still on rear of house); interior is central hall two up/four down plan with lean-to forming two rear rooms; alterations include remodeling of porch, brick and concrete, c. 1950, second story shed addition (1 room), c. 1930, and porch, c. 1970 metal utility shed to rear of lot; landscaping includes holly shrubs around house, cedars and holly planted on this flat lot; situated on fringes of residential area, across from Bush-Usher House (#10), the Baptist cemetery, and beside the public swimming pool; good condition.

Historic Resources of Lumpkin, Stewart County, Georgia

-  Lumpkin Commercial Historic District
-  Uptown Residential Historic District
-  East Main Street Historic District
-  Pigtail Alley Historic District
-  Individually Numbered Properties

