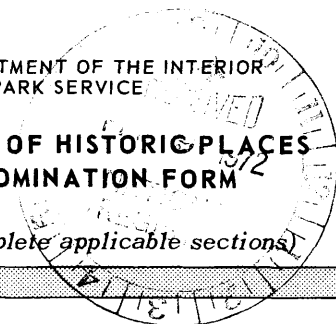


PH0022454

**NATIONAL REGISTER OF HISTORIC PLACES
INVENTORY - NOMINATION FORM**

(Type all entries - complete applicable sections)

STATE: Florida	
COUNTY: Leon	
FOR NPS USE ONLY	
ENTRY NUMBER	DATE



1. NAME

COMMON:
The Grove

AND/OR HISTORIC:
Call (Governor Richard Keith) House

2. LOCATION

STREET AND NUMBER:
Adams and First Avenue

CITY OR TOWN:
Tallahassee

STATE Florida	CODE 12	COUNTY: Leon	CODE 073
------------------	------------	-----------------	-------------

3. CLASSIFICATION

CATEGORY (Check One)	OWNERSHIP	STATUS	ACCESSIBLE TO THE PUBLIC
<input type="checkbox"/> District <input type="checkbox"/> Site <input type="checkbox"/> Object <input checked="" type="checkbox"/> Building <input type="checkbox"/> Structure	<input type="checkbox"/> Public <input checked="" type="checkbox"/> Private <input type="checkbox"/> Both	Public Acquisition: <input type="checkbox"/> In Process <input checked="" type="checkbox"/> Being Considered	<input checked="" type="checkbox"/> Occupied <input type="checkbox"/> Unoccupied <input type="checkbox"/> Preservation work in progress
PRESENT USE (Check One or More as Appropriate)			
<input type="checkbox"/> Agricultural <input type="checkbox"/> Commercial <input type="checkbox"/> Educational <input type="checkbox"/> Entertainment	<input type="checkbox"/> Government <input type="checkbox"/> Industrial <input type="checkbox"/> Military <input type="checkbox"/> Museum	<input type="checkbox"/> Park <input checked="" type="checkbox"/> Private Residence <input type="checkbox"/> Religious <input type="checkbox"/> Scientific	<input type="checkbox"/> Transportation <input type="checkbox"/> Other (Specify) _____ _____ _____

Yes:
 Restricted
 Unrestricted
 No

4. OWNER OF PROPERTY

OWNER'S NAME:
(Former)
Governor and Mrs. LeRoy Collins

STREET AND NUMBER:
Adams and First Avenue

CITY OR TOWN: Tallahassee	STATE: Florida	CODE 12
------------------------------	-------------------	------------

5. LOCATION OF LEGAL DESCRIPTION

COURTHOUSE, REGISTRY OF DEEDS, ETC.:
Leon County Courthouse

STREET AND NUMBER:
Monroe Street

CITY OR TOWN: Tallahassee	STATE: Florida	CODE 12
------------------------------	-------------------	------------

6. REPRESENTATION IN EXISTING SURVEYS

TITLE OF SURVEY: 1) Florida Historic Sites Survey
2) Tallahassee Historic Buildings Survey

DATE OF SURVEY: 1940; 1967 Federal State 1 County Local 2

DEPOSITORY FOR SURVEY RECORDS:
Division of Archives, History & Records Mgt.

STREET AND NUMBER:
Department of State - The Capitol

CITY OR TOWN: Tallahassee	STATE: Florida	CODE 12
------------------------------	-------------------	------------

SEE INSTRUCTIONS

STATE: Florida
COUNTY: Leon
ENTRY NUMBER
DATE
FOR NPS USE ONLY

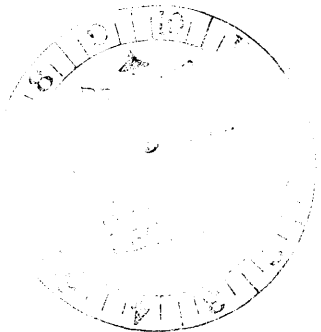
7. DESCRIPTION

CONDITION	(Check One)					
	<input checked="" type="checkbox"/> Excellent	<input type="checkbox"/> Good	<input type="checkbox"/> Fair	<input type="checkbox"/> Deteriorated	<input type="checkbox"/> Ruins	<input type="checkbox"/> Unexposed
	(Check One)			(Check One)		
	<input checked="" type="checkbox"/> Altered	<input type="checkbox"/> Unaltered	<input type="checkbox"/> Moved	<input checked="" type="checkbox"/> Original Site		

DESCRIBE THE PRESENT AND ORIGINAL (if known) PHYSICAL APPEARANCE

The Grove, which is constructed of red brick and faced with stucco in the portico area is typical of the Greek Revival style of architecture. Two-stories high with a basement, the house is two rooms deep off of a wide central hall. At the rear of the building is a one-story kitchen addition which replaced a porch and covered walkway leading to the original kitchen dependency.

The main facade consists of a simple but monumental four-columned portico with a fully pedimented gable. The columns are surmounted by a simple architrave and cornice of a strict Classic type, the latter of which encircles the entire house. The main entrance consists of double panelled doors with side lights covered by a transom all of which is framed by engaged columns and architrave. A second doorway identical to the first is located above it where a balcony was originally intended. The back corners of the portico are pilastered. The tall main facade windows are all six light sash with exterior louvered shutters. A brick staircase rises to the floor of the portico beneath which basement windows can be seen. The house has a hipped roof with four brick chimneys, one at each corner.



SEE INSTRUCTIONS

SIGNIFICANCE


PERIOD (Check One or More as Appropriate)

- Pre-Columbian | 16th Century | 18th Century | 20th Century
 15th Century | 17th Century | 19th Century

SPECIFIC DATE(S) (If Applicable and Known) **about 1825**

AREAS OF SIGNIFICANCE (Check One or More as Appropriate)

- | | | | |
|--------------------------------------------------|-------------------------------------------------|-----------------------------------------------|------------------------------------------|
| <input type="checkbox"/> Aboriginal | <input type="checkbox"/> Education | <input checked="" type="checkbox"/> Political | <input type="checkbox"/> Urban Planning |
| <input type="checkbox"/> Prehistoric | <input type="checkbox"/> Engineering | <input type="checkbox"/> Religion/Philosophy | <input type="checkbox"/> Other (Specify) |
| <input type="checkbox"/> Historic | <input type="checkbox"/> Industry | <input type="checkbox"/> Science | _____ |
| <input type="checkbox"/> Agriculture | <input type="checkbox"/> Invention | <input type="checkbox"/> Sculpture | _____ |
| <input checked="" type="checkbox"/> Architecture | <input type="checkbox"/> Landscape Architecture | <input type="checkbox"/> Social/Humanitarian | _____ |
| <input type="checkbox"/> Art | <input type="checkbox"/> Literature | <input type="checkbox"/> Theater | _____ |
| <input type="checkbox"/> Commerce | <input type="checkbox"/> Military | <input type="checkbox"/> Transportation | _____ |
| <input type="checkbox"/> Communications | <input type="checkbox"/> Music | | _____ |
| <input type="checkbox"/> Conservation | | | _____ |



STATEMENT OF SIGNIFICANCE

SEE INSTRUCTIONS

The Grove was originally constructed on property owned by Richard Keith Call. Call was introduced to Florida through his association with General Andrew Jackson, to whom he became an aide in 1818 and by whom he was regarded as a protege. Andrew Jackson served as the first territorial governor in the period from January 24, 1821, until the time of the first territorial elections in 1822 and was partially responsible for the introduction of Call into the political life of the new territory. In 1822, Call was elected to serve as territorial delegate to the Congress of the United States from the recently organized territory of Florida. In his position as territorial delegate, Call sponsored a bill passed in May, 1824, by the 18th Congress which allotted a maximum of 640 acres of land to actual Florida settlers. In 1825, Call resigned his position as territorial delegate to become the Receiver of Public Monies for Florida (Associated with the Land Office). In 1825 he began construction on The Grove, on that property which adjoined the land set aside for the new capitol of Florida.

Richard Keith Call served as territorial governor from 1836 to 1839 and again from 1841 to 1844. He was general of militia in Florida and as such was involved with the Seminole troubles in 1835. As governor he was given command of all troops in Florida for several months in 1836 for a summer campaign but due to lack of training and experience and the resentment felt toward him by regular army men, he was a failure in this effort. This failure and other issues (political and financial corruption) were raised to aid in the defeat of Call when he made a bid for governor in 1845, the year Florida became a state. He continued to be a man of political importance, however, until the beginning of the Civil War; after that time, Call faded from the public scene because of his prewar stance as a Constitutional Unionist.

The size and general design of the house, the construction of which Call supervised, were motivated by the rather romantic circumstances of Call's marriage to Mary Kirkman of Tennessee. Her family was hostile to Andrew

9. MAJOR BIBLIOGRAPHICAL REFERENCES

(See attached sheet)


10. GEOGRAPHICAL DATA

LATITUDE AND LONGITUDE COORDINATES DEFINING A RECTANGLE LOCATING THE PROPERTY			O R	LATITUDE AND LONGITUDE COORDINATES DEFINING THE CENTER POINT OF A PROPERTY OF LESS THAN TEN ACRES		
CORNER	LATITUDE	LONGITUDE		LATITUDE	LONGITUDE	
	Degrees Minutes Seconds	Degrees Minutes Seconds		Degrees Minutes Seconds	Degrees Minutes Seconds	
NW	° ' "	° ' "		30° 27' 02"	84° 16' 55"	
NE	° ' "	° ' "				
SE	° ' "	° ' "				
SW	° ' "	° ' "				

APPROXIMATE ACREAGE OF NOMINATED PROPERTY: less than an acre

LIST ALL STATES AND COUNTIES FOR PROPERTIES OVERLAPPING STATE OR COUNTY BOUNDARIES

STATE:	CODE	COUNTY	CODE



11. FORM PREPARED BY

NAME AND TITLE:
Mildred L. Fryman, Historic Sites Specialist

ORGANIZATION: Division of Archives, History & Records Mgt. DATE: 8/11/71

STREET AND NUMBER:
Department of State - The Capitol

CITY OR TOWN: Tallahassee STATE: Florida CODE: 12

12. STATE LIAISON OFFICER CERTIFICATION

As the designated State Liaison Officer for the National Historic Preservation Act of 1966 (Public Law 89-665), I hereby nominate this property for inclusion in the National Register and certify that it has been evaluated according to the criteria and procedures set forth by the National Park Service. The recommended level of significance of this nomination is:

National State Local

Name Robert William

Title _____

Date _____

NATIONAL REGISTER VERIFICATION

I hereby certify that this property is included in the National Register.

Robert M. Utley
Chief, Office of Archeology and Historic Preservation

Date 8/13/72

ATTEST:

Woodford
Keeper of The National Register

Date July 26, 1972

SEE INSTRUCTIONS

NATIONAL REGISTER OF HISTORIC PLACES
INVENTORY - NOMINATION FORM

(Continuation Sheet)


STATE Florida	
COUNTY Leon	
FOR NPS USE ONLY	
ENTRY NUMBER JUN 13 1972	DATE

(Number all entries)

8. Significance

Jackson and opposed her marriage to the General's protege, Richard Call. She broke with her family in order to wed Call and the marriage ceremony took place in Jackson's home, The Hermitage. In order to compensate his new wife for the sacrifices she had made by leaving her wealthy family for his sake, Call was determined to build a large home in Florida. The date of the completion of the house has not been firmly established, even by Call's biographer, but it was in all likelihood not completely finished until a short time before Mary Kirkman Call's death in 1836. However, it may have been sufficiently completed for occupancy by the family as early as 1829

The house has remained in the hands of various descendants of Richard Keith Call; it is presently occupied by his great-granddaughter, who is the wife of former Florida Governor LeRoy Collins. The house was used as the Governor's Mansion for a time (1955-1957 during the first and part of the second terms of Governor Collins) while the present Florida Governor's home was being constructed nearby. Thus the house briefly regained its political significance.



NATIONAL REGISTER OF HISTORIC PLACES
INVENTORY - NOMINATION FORM

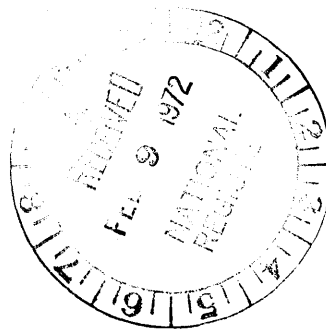
(Continuation Sheet)

STATE Florida	
COUNTY Leon	
FOR NPS USE ONLY	
ENTRY NUMBER	DATE
JUN 13 1972	

(Number all entries)

9. Bibliography

- Doherty, Herbert J., Jr. Richard Keith Call: Southern Unionist. Gainesville: University of Florida Press, 1961.
- Henry, Evelyn Whitfield. "Old Houses of Tallahassee," Tallahassee Historical Society Annual, I (1934).
- Leon County Records, Leon County Courthouse, Tallahassee, Florida. Office of the Clerk of the Circuit Court. (Subgroup: Deeds).
- Will of Richard Keith Call, August 18, 1961. Copy prepared by Historic Records Survey, Works Progress Administration. State Office, Jacksonville, Florida 1938.



UNITED STATES DEPARTMENT OF THE INTERIOR
NATIONAL PARK SERVICE


NATIONAL REGISTER OF HISTORIC PLACES
PROPERTY MAP FORM

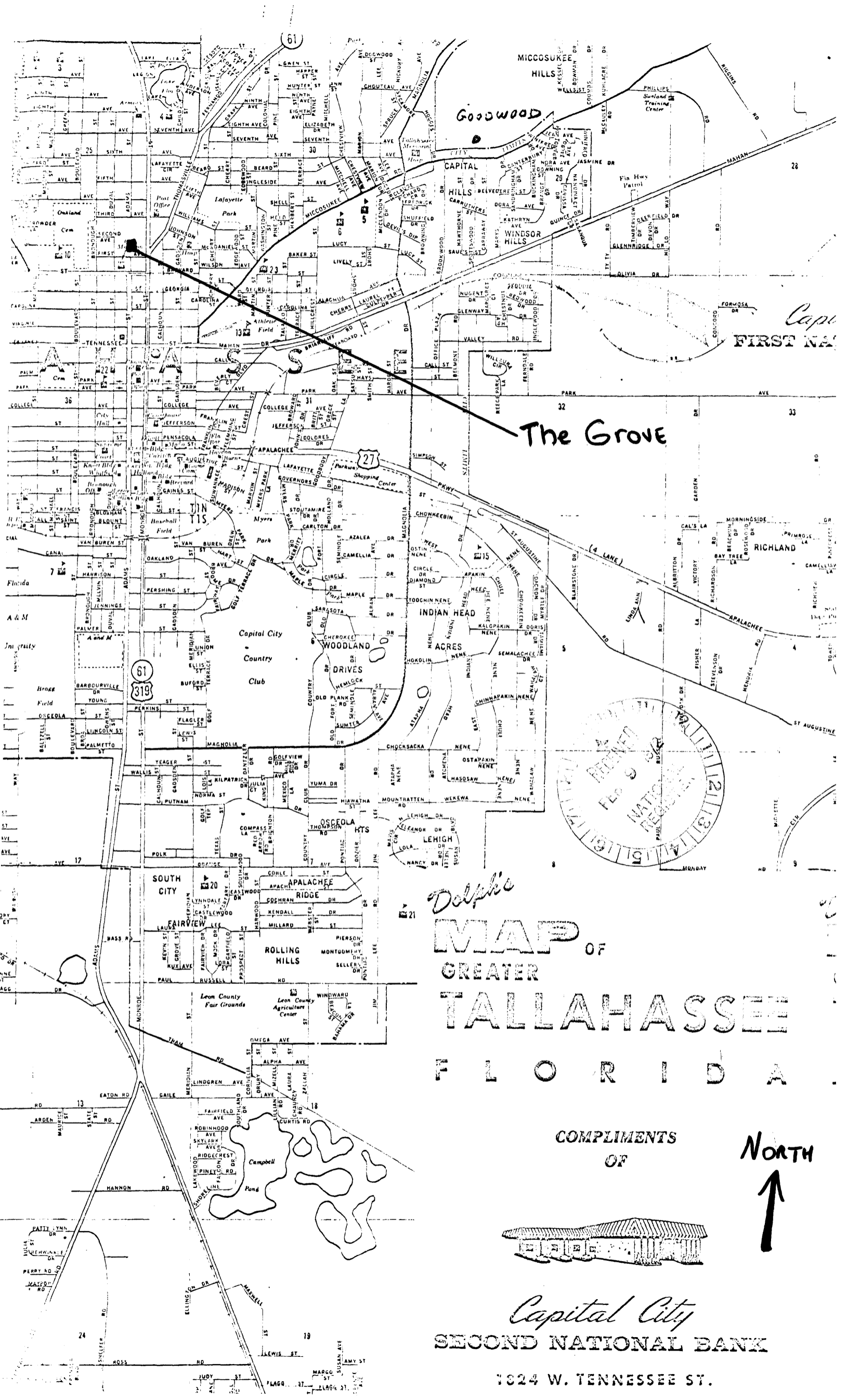
(Type all entries - attach to or enclose with map)

STATE	Florida
COUNTY	Leon
FOR NPS USE ONLY	
ENTRY NUMBER	DATE
JUN 13 1972	

SEE INSTRUCTIONS

1. NAME			
COMMON: The Grove			
AND/OR HISTORIC: Call (Governor Richard Keith) House			
2. LOCATION			
STREET AND NUMBER: Adams and First Avenue			
CITY OR TOWN: Tallahassee			
STATE:	Florida	CODE	COUNTY:
		12	Leon
			CODE
			073
3. MAP REFERENCE			
SOURCE: Map of Tallahassee			
SCALE: Unknown			
DATE: Unknown			
4. REQUIREMENTS			
TO BE INCLUDED ON ALL MAPS			
1. Property boundaries where required.			
2. North arrow.			
3. Latitude and longitude reference.			





Goodwood

The Grove

RECEIVED
FEB 9 1924
NATIONAL BANK
OF TALLAHASSEE
FLORIDA

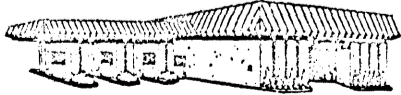
Dolph's

MAP OF GREATER TALLAHASSEE

FLORIDA

COMPLIMENTS
OF

NORTH



Capital City
SECOND NATIONAL BANK

7024 W. TENNESSEE ST.

Form 10-301
(July 1969)

UNITED STATES DEPARTMENT OF THE INTERIOR
NATIONAL PARK SERVICE


NATIONAL REGISTER OF HISTORIC PLACES
PROPERTY MAP FORM

(Type all entries - attach to or enclose with map)

STATE Florida	
COUNTY Leon	
FOR NPS USE ONLY	
ENTRY NUMBER JUN 13 1972	DATE

SEE INSTRUCTIONS

1. NAME			
COMMON: The Grove			
AND/OR HISTORIC: Call (Governor Richard Keith) House			
2. LOCATION			
STREET AND NUMBER: Adams and First Avenue			
CITY OR TOWN: Tallahassee			
STATE: Florida	CODE 12	COUNTY: Leon	CODE 073
3. MAP REFERENCE			
SOURCE: U.S. Geological Survey			
SCALE: 1:62,500 - 15 minute			
DATE: 1940			
4. REQUIREMENTS			
TO BE INCLUDED ON ALL MAPS			
1. Property boundaries where required.			
2. North arrow.			
3. Latitude and longitude reference.			



NORTH
↑

The Grove

84°16'55"

THOMASVILLE (JUNC. U.S. 19-44) 30 MI.
BRADFORDVILLE 5 MI.

FLORIDA
TALLAHASSEE QUADRANGLE
15-MINUTE SERIES

4145 II SW
BRADFORDVILLE
1:24,000

BAINBRIDGE (JUNC. U.S. 44) 39 MI.
HAVANA 10 MI.

4145 III SE

20' R. 1 W. (LAKE JACKSON 1:24,000)

2 070 000 FEET

R. 1 E.

84° 15' 30" 30"

3377
3376
540 000
FEET

T. 1 N.

3374
MONTICELLO 24 MI.
MADISON 26 MI.

30°27'2"

(LAFAYETTE 1:24,000)
4144 I NW

LAFAYETTE 24 MI.
PERRY 30 MI.

3367
3366

T. 1 S.

3365
3364
3363
3362
3361
(WOODYVILLE 1:24,000)
4144 I SW

20'
3358

