



STATE <b>Tennessee</b>	
COUNTY <b>Davidson</b>	
FOR NPS USE ONLY	
ENTRY NUMBER <b>MAR 4 1975</b>	DATE

**NATIONAL REGISTER OF HISTORIC PLACES  
PROPERTY PHOTOGRAPH FORM**

*(Type all entries - attach to or enclose with photograph)*

SEE INSTRUCTIONS

**1. NAME**

COMMON: **West Meade**

AND/OR HISTORIC:

**2. LOCATION**

STREET AND NUMBER:

**Old Harding Pike**

CITY OR TOWN:

**Nashville**

STATE:

**Tennessee**

CODE

**47**

COUNTY:

**Davidson**

CODE

**037**

**3. PHOTO REFERENCE**

PHOTO CREDIT: **Herbert L. Harper**

DATE OF PHOTO: **October, 1974**

NEGATIVE FILED AT:


**Tennessee Historical Commission**

**4. IDENTIFICATION**

DESCRIBE VIEW, DIRECTION, ETC.

**Close-up of woodwork at carport**

#1 of 11





NATIONAL REGISTER OF HISTORIC PLACES  
PROPERTY PHOTOGRAPH FORM

(Type all entries - attach to or enclose with photograph)

STATE <b>Tennessee</b>	
COUNTY <b>Davidson</b>	
FOR NPS USE ONLY	
ENTRY NUMBER	DATE

SEE INSTRUCTIONS

1. NAME

COMMON: **West Meade**  
AND/OR HISTORIC:

2. LOCATION


STREET AND NUMBER:  
**Old Harding Pike**  
CITY OR TOWN:  
**Nashville**  
STATE: **Tennessee** CODE: **47** COUNTY: **Davidson** CODE: **037**

3. PHOTO REFERENCE

PHOTO CREDIT: **Herbert L. Harper**  
DATE OF PHOTO: **October, 1974**  
NEGATIVE FILED AT:  
**Tennessee Historical Commission**

4. IDENTIFICATION

DESCRIBE VIEW, DIRECTION, ETC.



#26711





**NATIONAL REGISTER OF HISTORIC PLACES**  
**PROPERTY PHOTOGRAPH FORM**

*(Type all entries - attach to or enclose with photograph)*

STATE <b>Tennessee</b>	
COUNTY <b>Davidson</b>	
FOR NPS USE ONLY	
ENTRY NUMBER <b>MAR 4 1975</b>	DATE

SEE INSTRUCTIONS

**1. NAME**

COMMON: **West Meade**

AND/OR HISTORIC:

**2. LOCATION**

STREET AND NUMBER:  
**Old Harding Pike**

CITY OR TOWN:  
**Nashville**

STATE: <b>Tennessee</b>	CODE <b>47</b>	COUNTY: <b>Davidson</b>	CODE <b>037</b>
----------------------------	-------------------	----------------------------	--------------------

**3. PHOTO REFERENCE**

PHOTO CREDIT: **Herbert L. Harper**


DATE OF PHOTO: **October, 1974**

NEGATIVE FILED AT:  
**Tennessee Historical Commission**

**4. IDENTIFICATION**

DESCRIBE VIEW, DIRECTION, ETC.

**Close-up view of front entrance**



#3 of 11



NATIONAL REGISTER OF HISTORIC PLACES  
PROPERTY PHOTOGRAPH FORM

(Type all entries - attach to or enclose with photograph)

STATE <b>Tennessee</b>	
COUNTY <b>Davidson</b>	
FOR NPS USE ONLY	
ENTRY NUMBER <b>MAR 4 1975</b>	DATE

SEE INSTRUCTIONS

1. NAME

COMMON: **West Meade**

AND/OR HISTORIC:

2. LOCATION

STREET AND NUMBER:

**Old Harding Pike**

CITY OR TOWN:

**Nashville**

STATE:

**Tennessee**

CODE

**47**

COUNTY:

**Davidson**

CODE

**037**

3. PHOTO REFERENCE

PHOTO CREDIT: **Herbert L. Harper**

DATE OF PHOTO: **October, 1974**

NEGATIVE FILED AT:


**Tennessee Historical Commission**

4. IDENTIFICATION

DESCRIBE VIEW, DIRECTION, ETC.

View showing smokehouse and connecting porch

**PROPERTY OF THE NATIONAL REGISTER**



# 40811





NATIONAL REGISTER OF HISTORIC PLACES  
PROPERTY PHOTOGRAPH FORM

(Type all entries - attach to or enclose with photograph)

STATE	Tennessee	
COUNTY	Davidson	
FOR NPS USE ONLY		
ENTRY NUMBER	MAR 4 1975	DATE

SEE INSTRUCTIONS

1. NAME

COMMON: West Meade

AND/OR HISTORIC:

2. LOCATION

STREET AND NUMBER:

Old Harding Pike

CITY OR TOWN:

Nashville

STATE:

Tennessee

CODE

47

COUNTY:

Davidson

CODE

097

3. PHOTO REFERENCE

PHOTO CREDIT: Herbert L. Harper


DATE OF PHOTO: October, 1974

NEGATIVE FILED AT: Tennessee Historical Commission

4. IDENTIFICATION

DESCRIBE VIEW, DIRECTION, ETC.

Close-up of window showing stone lintel detail



# 50 of 11





NATIONAL REGISTER OF HISTORIC PLACES

PROPERTY PHOTOGRAPH FORM

(Type all entries - attach to or enclose with photograph)

STATE

Tennessee

COUNTY

Davidson

FOR NPS USE ONLY

ENTRY NUMBER

MAR 4

DATE

1975

SEE INSTRUCTIONS

1. NAME

COMMON: West Meade

AND/OR HISTORIC:

2. LOCATION

STREET AND NUMBER:

Old Harding Pike

CITY OR TOWN:

Nashville

STATE:

Tennessee

CODE

47

COUNTY:

Davidson

CODE

037

3. PHOTO REFERENCE

PHOTO CREDIT: Herbert L. Harper

DATE OF PHOTO: October, 1974

NEGATIVE FILED AT: Tennessee Historical Commission

4. IDENTIFICATION

DESCRIBE VIEW, DIRECTION, ETC.

Rear and west end elevations



#6 of 11





NATIONAL REGISTER OF HISTORIC PLACES  
PROPERTY PHOTOGRAPH FORM

(Type all entries - attach to or enclose with photograph)

STATE	
Tennessee	
COUNTY	
Davidson	
FOR NPS USE ONLY	
ENTRY NUMBER	DATE
	MAR 4 1975

SEE INSTRUCTIONS

1. NAME

COMMON: West Meade

AND/OR HISTORIC:

2. LOCATION

STREET AND NUMBER:

Old Harding Pike

CITY OR TOWN:

Nashville

STATE:

Tennessee

CODE

47

COUNTY:

Davidson

CODE

037

3. PHOTO REFERENCE

PHOTO CREDIT: Herbert L. Harper

DATE OF PHOTO: October, 1974


NEGATIVE FILED AT:

Tennessee Historical Commission

4. IDENTIFICATION

DESCRIBE VIEW, DIRECTION, ETC.

Close-up of front elevation showing two-story ~~main~~ and tower



# 70811





NATIONAL REGISTER OF HISTORIC PLACES

PROPERTY PHOTOGRAPH FORM

(Type all entries - attach to or enclose with photograph)

STATE	
Tennessee	
COUNTY	
Davidson	
FOR NPS USE ONLY	
ENTRY NUMBER	DATE
MAR 4	1975

SEE INSTRUCTIONS

1. NAME

COMMON: West Meade

AND/OR HISTORIC:

2. LOCATION

STREET AND NUMBER:

Old Harding Pike

CITY OR TOWN:

Nashville

STATE:

Tennessee

CODE

47

COUNTY:

Davidson

CODE

037

3. PHOTO REFERENCE

PHOTO CREDIT: Herbert L. Harper

DATE OF PHOTO: October, 1974

NEGATIVE FILED AT:


Tennessee Historical Commission

4. IDENTIFICATION

DESCRIBE VIEW, DIRECTION, ETC.

Front or south elevation

#80811







NATIONAL REGISTER OF HISTORIC PLACES  
PROPERTY PHOTOGRAPH FORM

(Type all entries - attach to or enclose with photograph)

STATE		Tennessee	
COUNTY			
Davidson			
FOR NPS USE ONLY			
ENTRY NUMBER		DATE	
MAR 4		1975	

SEE INSTRUCTIONS

1. NAME

COMMON: West Meade  
AND/OR HISTORIC:

2. LOCATION


STREET AND NUMBER: Old Harding Pike  
CITY OR TOWN: Nashville  
STATE: Tennessee CODE 47 COUNTY: Davidson CODE 037

3. PHOTO REFERENCE

PHOTO CREDIT: Herbert L. Harper  
DATE OF PHOTO: October, 1974  
NEGATIVE FILED AT: Tennessee Historical Commission

4. IDENTIFICATION

DESCRIBE VIEW, DIRECTION, ETC.  
Front and west end elevations



#72811





STATE	
Tennessee	
COUNTY	
Davidson	
FOR NPS USE ONLY	
ENTRY NUMBER	DATE
	MAR 4 1975

NATIONAL REGISTER OF HISTORIC PLACES  
PROPERTY PHOTOGRAPH FORM

(Type all entries - attach to or enclose with photograph)

SEE INSTRUCTIONS

1. NAME

COMMON: West Meade  
AND/OR HISTORIC:

2. LOCATION


STREET AND NUMBER: Old Harding Pike  
CITY OR TOWN: Nashville  
STATE: Tennessee CODE 47 COUNTY: Davidson CODE 037

3. PHOTO REFERENCE

PHOTO CREDIT: Herbert L. Harper  
DATE OF PHOTO: October, 1974  
NEGATIVE FILED AT: Tennessee Historical Commission

4. IDENTIFICATION

DESCRIBE VIEW, DIRECTION, ETC.



# 10 of 11

Close-up of roof line showing dentiled cornice, ironwork,  
and tower





STATE	Tennessee	
COUNTY	Davidson	
FOR NPS USE ONLY		
ENTRY NUMBER	DATE	
	MAR 4	1975

NATIONAL REGISTER OF HISTORIC PLACES  
PROPERTY PHOTOGRAPH FORM

(Type all entries - attach to or enclose with photograph)

SEE INSTRUCTIONS

1. NAME

COMMON: West Meade  
AND/OR HISTORIC:

2. LOCATION

STREET AND NUMBER: Old Harding Pike

CITY OR TOWN: Nashville

STATE: Tennessee	CODE: 47	COUNTY: Davidson	CODE: 037
------------------	----------	------------------	-----------

3. PHOTO REFERENCE

PHOTO CREDIT: Herbert L. Harper


DATE OF PHOTO: October, 1974

NEGATIVE FILED AT: Tennessee Historical Commission

4. IDENTIFICATION

DESCRIBE VIEW, DIRECTION, ETC.

Rear and east end elevations



# 11811