



UNITED STATES DEPARTMENT OF THE INTERIOR  
NATIONAL PARK SERVICE

NATIONAL REGISTER OF HISTORIC PLACES

PROPERTY PHOTOGRAPH FORM


(Type all entries - attach to or enclose with photograph)

STATE		Maryland	
COUNTY		Talbot	
FOR NPS USE ONLY			
ENTRY NUMBER		DATE	
		MAR 30 1973	

T-49

SEE INSTRUCTIONS

<b>1. NAME</b>			
COMMON: St. John's Chapel of St. Michael's Parish			
AND/OR HISTORIC: St. John's Chapel			
<b>2. LOCATION</b>			
STREET AND NUMBER: Maryland Route 370, at Miles River, on Miles River Neck			
CITY OR TOWN: Easton			
STATE: Maryland	CODE 24	COUNTY: Talbot	CODE 041
<b>3. PHOTO REFERENCE</b>			
PHOTO CREDIT: Michael Bourne			
DATE OF PHOTO: March 1968			
NEGATIVE FILED AT: Maryland Historical Trust, 2525 Riva Rd., Annapolis, Md. 21401			
<b>4. IDENTIFICATION</b>			
DESCRIBE VIEW, DIRECTION, ETC.  north elevation			





UNITED STATES DEPARTMENT OF THE INTERIOR  
NATIONAL PARK SERVICE


NATIONAL REGISTER OF HISTORIC PLACES  
PROPERTY PHOTOGRAPH FORM

(Type all entries - attach to or enclose with photograph)

STATE		Maryland	
COUNTY		Talbot	
FOR NPS USE ONLY			
ENTRY NUMBER		DATE	
MAR 30		1973	

T-49

<b>1. NAME</b>			
COMMON: St. John's Chapel of St. Michael's Parish			
AND/OR HISTORIC: St. John's Chapel			
<b>2. LOCATION</b>			
STREET AND NUMBER: Maryland Route 370, at Miles River, on Miles River Neck			
CITY OR TOWN: Easton			
STATE: Maryland	CODE 24	COUNTY: Talbot	CODE 041
<b>3. PHOTO REFERENCE</b>			
PHOTO CREDIT: Michael Bourne			
DATE OF PHOTO: March 1968			
NEGATIVE FILED AT: Maryland Historical Trust, 2525 Riva Rd., Annapolis, Md. 21401			
<b>4. IDENTIFICATION</b>			
DESCRIBE VIEW, DIRECTION, ETC.  detail - west facade			



INSTRUCTIONS



UNITED STATES DEPARTMENT OF THE INTERIOR  
NATIONAL PARK SERVICE

NATIONAL REGISTER OF HISTORIC PLACES  
PROPERTY PHOTOGRAPH FORM

(Type all entries - attach to or enclose with photograph)

STATE Maryland	
COUNTY Talbot	
FOR NPS USE ONLY	
ENTRY NUMBER MAR 30 1973	DATE

T-49

SEE INSTRUCTIONS

1. NAME

COMMON: St. John's Chapel of St. Michael's Parish  
AND/OR HISTORIC: St. John's Chapel

2. LOCATION

STREET AND NUMBER:  
Maryland Route 370, at Miles River, on Miles River Neck  
CITY OR TOWN:  
Easton

STATE: Maryland	CODE 24	COUNTY: Talbot	CODE 041
--------------------	------------	-------------------	-------------


3. PHOTO REFERENCE

PHOTO CREDIT: Michael Bourne  
DATE OF PHOTO: March 1968  
NEGATIVE FILED AT:  
Maryland Historical Trust, 2525 Riva Rd., Annapolis, Md. 21401

4. IDENTIFICATION

DESCRIBE VIEW, DIRECTION, ETC.

west facade



4