

OCHRE POINT-CLIFFS HISTORIC DISTRICT

(SOUTHERN SECTION)

Boundary of district: - - - - -



not drawn to scale

Form No. 10-301
Rev. 7-72

UNITED STATES DEPARTMENT OF THE INTERIOR
NATIONAL PARK SERVICE

**NATIONAL REGISTER OF HISTORIC PLACES
PROPERTY MAP FORM**

(Type all entries - attach to or enclose with map)

| | |
|-----------------------|-------------|
| STATE Rhode Island | |
| COUNTY | |
| FOR NPS USE ONLY | |
| ENTRY NUMBER | DATE |
| | MAR 18 1975 |

SEE INSTRUCTIONS

1. NAME

COMMON: Ochre Point-Cliffs Historic District
AND/OR HISTORIC:

2. LOCATION

STREET AND NUMBER:

Ochre Point, The Cliffs

CITY OR TOWN:

Newport

STATE:

Rhode Island

CODE:


44

COUNTY:

Newport

CODE

005



3. MAP REFERENCE

SOURCE:

Drawn by Eric Hertfelder, Rhode Island Historical Preservation Com-
mission

SCALE:

Not to scale

DATE:

1974

4. REQUIREMENTS

TO BE INCLUDED ON ALL MAPS

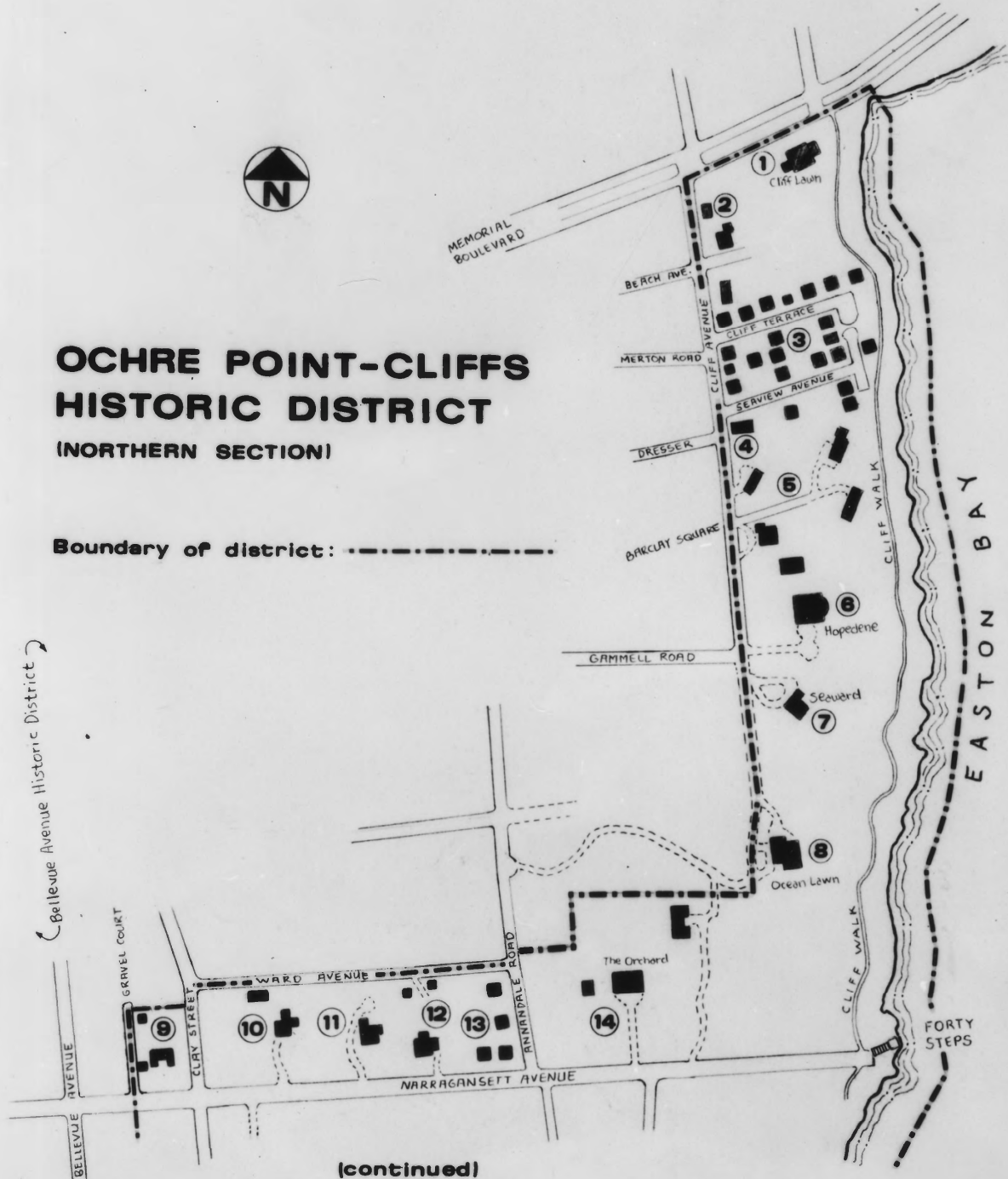
1. Property boundaries where required.
2. North arrow.
3. Latitude and longitude reference.



OCHRE POINT-CLIFFS HISTORIC DISTRICT

(NORTHERN SECTION)

Boundary of district: - - - - -



Bellevue Avenue Historic District

(continued)

not drawn to scale


NATIONAL REGISTER OF HISTORIC PLACES
PROPERTY MAP FORM

(Type all entries - attach to or enclose with map)

| | |
|-----------------------|-------------|
| STATE Rhode Island | |
| COUNTY Newport | |
| FOR NPS USE ONLY | |
| ENTRY NUMBER | DATE |
| | MAR 18 1975 |

SEE INSTRUCTIONS

| | | | |
|--|-------------|--------------------|-------------|
| 1. NAME | | | |
| COMMON: Ochre Point-Cliffs Historic District | | | |
| AND/OR HISTORIC: | | | |
| 2. LOCATION | | | |
| STREET AND NUMBER: Ochre Point, The Cliffs | | | |
| CITY OR TOWN: Newport | | | |
| STATE: Rhode Island | CODE III | COUNTY: Newport | CODE 005 |
| 3. MAP REFERENCE | | | |
| SOURCE: Drawn by Eric Hertfelder, Rhode Island Historical Preservation Com- | | | |
| SCALE: Not to scale mission | | | |
| DATE: 1974 | | | |
| 4. REQUIREMENTS | | | |
| TO BE INCLUDED ON ALL MAPS | | | |
| 1. Property boundaries where required. | | | |
| 2. North arrow. | | | |
| 3. Latitude and longitude reference. | | | |





FORM 10-301 A
(6/72)

UNITED STATES DEPARTMENT OF THE INTERIOR
NATIONAL PARK SERVICE
NATIONAL REGISTER OF HISTORIC PLACES
PROPERTY PHOTOGRAPH FORM

(Type all entries - attach to or enclose with photograph)

| | | | |
|--|--|------------------|--|
| 1. NAME COMMON Ochre Point-Cliffs Historic District | | AND/OR HISTORIC | NUMERIC CODE (Assigned by NPS) MAR 18 1975 |
| 2. LOCATION STATE Rhode Island | | COUNTY Newport | TOWN Newport |
| STREET AND NUMBER see Continuation Sheet #1 | | | |
| 3. PHOTO REFERENCE PHOTO CREDIT Eric Hertfelder | | DATE April, 1974 | NEGATIVE FILED AT R.I. Historical Preservation Commission, 52 Power Street, Providence, R.I. |
| 4. IDENTIFICATION DESCRIBE VIEW, DIRECTION, ETC. Exterior view of "Nether-Cliff Hall" from Ruggles Avenue, showing the southern and western elevations. | | | |



#1 of 13

PROPERTY OF THE NATIONAL REGISTER



FORM 10-301 A
(6/72)

UNITED STATES DEPARTMENT OF THE INTERIOR
NATIONAL PARK SERVICE
NATIONAL REGISTER OF HISTORIC PLACES
PROPERTY PHOTOGRAPH FORM

(Type all entries - attach to or enclose with photograph)

| | | |
|---|----------------------------|---|
| 1. NAME | | NUMERIC CODE (Assigned by NPS) |
| COMMON Ochre Point-Cliffs Historic District | AND/OR HISTORIC | MAR 18 1975 |
| 2. LOCATION | | |
| STATE Rhode Island | COUNTY Newport | TOWN Newport |
| STREET AND NUMBER see Continuation Sheet #1 | | |
| 3. PHOTO REFERENCE | | |
| PHOTO CREDIT Eric Hertfelder | DATE April, 1974 | NEGATIVE FILED AT R.I. Historical Preservation Commission, 52 Power Street, Providence, R.I. |
| 4. IDENTIFICATION | | |
| DESCRIBE VIEW, DIRECTION, ETC. View of Ochre Point from the cliff-walk south of the historic district. From left to right: "Midcliff," "Fairholm," and "Anglesea." | | |



#3 of 13

PROPERTY OF THE NATIONAL REGISTER



FORM 10-301 A
(6/72)

UNITED STATES DEPARTMENT OF THE INTERIOR
NATIONAL PARK SERVICE
NATIONAL REGISTER OF HISTORIC PLACES
PROPERTY PHOTOGRAPH FORM

(Type all entries - attach to or enclose with photograph)

| | | |
|---|---------------------|--|
| 1. NAME | | |
| COMMON Ochre Point-Cliffs Historic District | AND/OR HISTORIC | NUMERIC CODE (Assigned by NPS) MAR 18 1975 |
| 2. LOCATION | | |
| STATE Rhode Island | COUNTY Newport | TOWN Newport |
| STREET AND NUMBER see Continuation Sheet #1 | | |
| 3. PHOTO REFERENCE | | |
| PHOTO CREDIT Eric Hertfelder | DATE April, 1974 | NEGATIVE FILED AT R.I. Historical Preservation Commission, 52 Power Street, Providence, R.I. |
| 4. IDENTIFICATION | | |
| DESCRIBE VIEW, DIRECTION, ETC. | | |

Exterior view of "Althorp" from Ruggles Avenue, showing the southern elevation.

4 of 13

PROPERTY OF THE NATIONAL REGISTER




UNITED STATES DEPARTMENT OF THE INTERIOR
NATIONAL PARK SERVICE

NATIONAL REGISTER OF HISTORIC PLACES
PROPERTY PHOTOGRAPH FORM

(Type all entries - attach to or enclose with photograph)

| | | |
|---|-----------------|--|
| 1. NAME | | |
| COMMON | AND/OR HISTORIC | NUMERIC CODE (Assigned by NPS) |
| Ochre Point-Cliffs Historic District | | MAR 18 1975 |
| 2. LOCATION | | |
| STATE | COUNTY | TOWN |
| Rhode Island | Newport | Newport |
| STREET AND NUMBER | | |
| see Continuation Sheet #1 | | |
| 3. PHOTO REFERENCE | | |
| PHOTO CREDIT | DATE | NATIONAL REGISTER |
| Eric Hertfelder | April, 1974 | NATIONAL REGISTER |
| | | NEGATIVE FILED AT R.I. Historical Preservation Commission, 52 Power Street, Providence, R.I. |
| 4. IDENTIFICATION | | |
| DESCRIBE VIEW, DIRECTION, ETC. | | |



#5 of 13

PROPERTY OF THE NATIONAL REGISTER

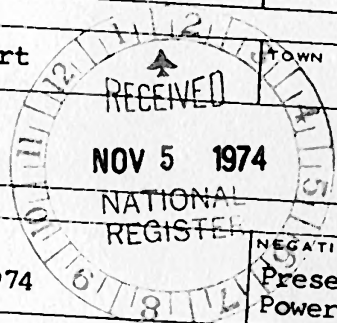


UNITED STATES DEPARTMENT OF THE INTERIOR
NATIONAL PARK SERVICE

NATIONAL REGISTER OF HISTORIC PLACES
PROPERTY PHOTOGRAPH FORM

(Type all entries - attach to or enclose with photograph)

| | | | |
|--|--|---------------------|--|
| 1. NAME COMMON Ochre Point-Cliffs Historic District | | AND/OR HISTORIC | NUMERIC CODE (Assigned by NPS) MAR 18 1975 |
| 2. LOCATION STATE Rhode Island | | COUNTY Newport | TOWN Newport |
| STREET AND NUMBER see Continuation Sheet #1 | | | |
| 3. PHOTO REFERENCE PHOTO CREDIT Eric Hertfelder | | DATE April, 1974 | NEGATIVE FILED AT R.I. Historical Preservation Commission, 52 Power Street, Providence, R.I. |
| 4. IDENTIFICATION DESCRIBE VIEW, DIRECTION, ETC. View of the cliff-walk looking north from "Ochre Court." To the left is "South- side." | | | |



#6 of 13

PROPERTY OF THE NATIONAL REGISTER




FORM 10-301 A
(6/72)

UNITED STATES DEPARTMENT OF THE INTERIOR
NATIONAL PARK SERVICE
NATIONAL REGISTER OF HISTORIC PLACES
PROPERTY PHOTOGRAPH FORM

(Type all entries - attach to or enclose with photograph)

| | | | |
|--|--|---------------------|---|
| 1. NAME COMMON Ochre Point-Cliffs Historic District | | AND/OR HISTORIC | NUMERIC CODE (Assigned by NPS) MAR 18 1975 |
| 2. LOCATION STATE Rhode Island | | COUNTY Newport | TOWN Newport |
| STREET AND NUMBER see Continuation Sheet #1 | | | |
| 3. PHOTO REFERENCE PHOTO CREDIT Eric Hertfelder | | DATE April, 1974 | NEGATIVE FILED AT R.I. Historical Preservation Commission, 52 Power Street, Providence, R.I. |
| 4. IDENTIFICATION DESCRIBE VIEW, DIRECTION, ETC. Exterior of "Ochre Court" as viewed from the east, along the cliff-walk. | | | |



7 of 13

PROPERTY OF THE NATIONAL REGISTER



FORM 10-301 A
(6/72)

UNITED STATES DEPARTMENT OF THE INTERIOR
NATIONAL PARK SERVICE
**NATIONAL REGISTER OF HISTORIC PLACES
PROPERTY PHOTOGRAPH FORM**

(Type all entries - attach to or enclose with photograph)

| | | | |
|--|--|------------------|--|
| 1. NAME COMMON Ochre Point-Cliffs Historic District | | AND/OR HISTORIC | NUMERIC CODE (Assigned by NPS) MAR 18 1975 |
| 2. LOCATION STATE Rhode Island | | COUNTY Newport | TOWN Newport |
| STREET AND NUMBER see Continuation Sheet #1 | | | |
| 3. PHOTO REFERENCE PHOTO CREDIT Eric Hertfelder | | DATE April, 1974 | NEGATIVE FILED AT R.I. Historical Preservation Commission, 52 Power Street, Providence, R.I. |

4. IDENTIFICATION

DESCRIBE VIEW, DIRECTION, ETC.

Ornamental fence at the gates of "Wakehurst," located at the south-west corner of the intersection of Ochre Point and Leroy Avenues.

8 of 13

PROPERTY OF THE NATIONAL REGISTER





UNITED STATES DEPARTMENT OF THE INTERIOR
NATIONAL PARK SERVICE

**NATIONAL REGISTER OF HISTORIC PLACES
PROPERTY PHOTOGRAPH FORM**

(Type all entries - attach to or enclose with photograph)

| | | |
|--|--------------------------------|--|
| 1. NAME | | |
| <small>COMMON</small> Ochre Point-Cliffs Historic District | <small>AND/OR HISTORIC</small> | <small>NUMERIC CODE (Assigned by NPS)</small> MAR 18 1975 |


| | | |
|---|----------------------------------|--------------------------------|
| 2. LOCATION | | |
| <small>STATE</small> Rhode Island | <small>COUNTY</small> Newport | <small>TOWN</small> Newport |
| <small>STREET AND NUMBER</small> see Continuation Sheet #1 | | |

| | | |
|--|------------------------------------|---|
| 3. PHOTO REFERENCE | | |
| <small>PHOTO CREDIT</small> Eric Hertfelder | <small>DATE</small> April, 1974 | <small>NEGATIVE FILED AT</small> R.I. Historical Preservation Commission, 52 Power Street, Providence, R.I. |

| |
|--|
| 4. IDENTIFICATION |
| <small>DESCRIBE VIEW, DIRECTION, ETC.</small> Exterior of the "Breakers" from the south-east. |

#9 of 13

PROPERTY OF THE NATIONAL REGISTER






UNITED STATES DEPARTMENT OF THE INTERIOR
NATIONAL PARK SERVICE
**NATIONAL REGISTER OF HISTORIC PLACES
PROPERTY PHOTOGRAPH FORM**

(Type all entries - attach to or enclose with photograph)

| | | | |
|---|--|------------------|--|
| 1. NAME COMMON Ochre Point-Cliffs Historic District | | AND/OR HISTORIC | NUMERIC CODE (Assigned by NPS) MAR 18 1975 |
| 2. LOCATION STATE Rhode Island | | COUNTY Newport | TOWN Newport |
| STREET AND NUMBER see Continuation Sheet #1 | | | |
| 3. PHOTO REFERENCE PHOTO CREDIT Eric Hertfelder | | DATE April, 1974 | NEGATIVE FILED AT R.I. Historical Preservation Commission, 52 Power Street, Providence, R.I. |
| 4. IDENTIFICATION DESCRIBE VIEW, DIRECTION, ETC. | | | |



#10 of 13

PROPERTY OF THE NATIONAL REGISTER

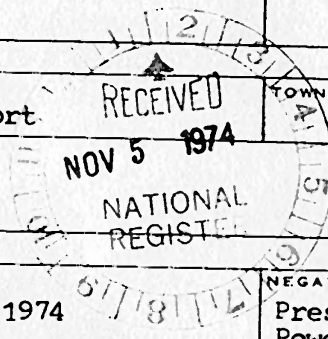


UNITED STATES DEPARTMENT OF THE INTERIOR
NATIONAL PARK SERVICE

NATIONAL REGISTER OF HISTORIC PLACES
PROPERTY PHOTOGRAPH FORM

(Type all entries - attach to or enclose with photograph)

| | | |
|--|---------------------|--|
| 1. NAME | | |
| COMMON Ochre Point-Cliffs Historic District | AND/OR HISTORIC | NUMERIC CODE (Assigned by NPS) MAR 18 1975 |
| 2. LOCATION | | |
| STATE Rhode Island | COUNTY Newport | TOWN Newport |
| STREET AND NUMBER see Continuation Sheet #1 | | |
| 3. PHOTO REFERENCE | | |
| PHOTO CREDIT Eric Hertfelder | DATE April, 1974 | NEGATIVE FILED AT R.I. Historical Preservation Commission, 52 Power Street, Providence, R.I. |
| 4. IDENTIFICATION | | |
| DESCRIBE VIEW, DIRECTION, ETC. Exterior view of "Wakehurst" from the south-east, showing the house and grounds. | | |



#11 of 13

PROPERTY OF THE NATIONAL REGISTER




NO
TRESPASSING
PRIVATE

FORM 10-301 A
(6/72)

UNITED STATES DEPARTMENT OF THE INTERIOR
NATIONAL PARK SERVICE
NATIONAL REGISTER OF HISTORIC PLACES
PROPERTY PHOTOGRAPH FORM
(Type all entries - attach to or enclose with photograph)

| | | |
|--|----------------------------|---|
| 1. NAME | | |
| COMMON Ochre Point-Cliffs Historic District | AND/OR HISTORIC | NUMERIC CODE (Assigned by NPS) MAR 18 1975 |
| 2. LOCATION | | |
| STATE Rhode Island | COUNTY Newport | TOWN Newport |
| STREET AND NUMBER see Continuation Sheet #1 | | |
| 3. PHOTO REFERENCE | | |
| PHOTO CREDIT Eric Hertfelder | DATE April, 1974 | NEGATIVE FILED AT R.I. Historical Preservation Commission, 52 Power Street, Providence, R.I. |
| 4. IDENTIFICATION | | |
| DESCRIBE VIEW, DIRECTION, ETC. Exterior of the "Orchard," Narragansett Avenue, from the south. | | |

#12 of 13
PROPERTY OF THE NATIONAL REGISTER





FORM 10-301 A
(6/72)

UNITED STATES DEPARTMENT OF THE INTERIOR
NATIONAL PARK SERVICE

NATIONAL REGISTER OF HISTORIC PLACES
PROPERTY PHOTOGRAPH FORM

(Type all entries - attach to or enclose with photograph)

| | | |
|--|---------------------|--|
| 1. NAME | | |
| COMMON Ochre Point-Cliffs Historic District | AND/OR HISTORIC | NUMERIC CODE (Assigned by NPS) MAR 18 1975 |
| 2. LOCATION | | |
| STATE Rhode Island | COUNTY Newport | TOWN Newport |
| STREET AND NUMBER see Continuation Sheet #1 | | |
| 3. PHOTO REFERENCE | | |
| PHOTO CREDIT Eric Hertfelder | DATE April, 1974 | NEGATIVE FILED AT R.I. Historical Preservation Commission, 52 Power Street, Providence, R.I. |
| 4. IDENTIFICATION | | |
| DESCRIBE VIEW, DIRECTION, ETC. Exterior of "Cliff Haven," 3 Cliff Terrace, from the north-east. | | |

#13 of 13

PROPERTY OF THE NATIONAL REGISTER



GPO 932-009