



W. L. NORTON  
AGENCY  
INSURANCE - REAL ESTATE

NATIONAL REGISTER OF HISTORIC PLACES  
PROPERTY PHOTOGRAPH FORM

(Type all entries - attach to or enclose with photograph)

STATE	
Georgia	
COUNTY	
Hall	
FOR NPS USE ONLY	
ENTRY NUMBER	DATE
AUG 15 1975	

SEE INSTRUCTIONS

1. NAME

COMMON: Green Street district

AND/OR HISTORIC:

2. LOCATION

STREET AND NUMBER:

Green Street; generally between Green Street Place and Glenwood Road

CITY OR TOWN:

Gainesville

STATE:

Georgia

CODE

13

COUNTY:

Hall

CODE

139

3. PHOTO REFERENCE

PHOTO CREDIT: David Kaminsky

DATE OF PHOTO: 10/23/74

NEGATIVE FILED AT:


Department of Natural Resources

4. IDENTIFICATION

DESCRIBE VIEW, DIRECTION, ETC.

(1)

Matthews-Norton House on left and Turner-Estes House on right; photographer facing southwest.



10 of 13



NATIONAL REGISTER OF HISTORIC PLACES  
PROPERTY PHOTOGRAPH FORM

(Type all entries - attach to or enclose with photograph)

STATE	
Georgia	
COUNTY	
Hall	
FOR NPS USE ONLY	
ENTRY NUMBER	DATE
AUG 15 1975	

SEE INSTRUCTIONS

1. NAME

COMMON: Green Street District  
AND/OR HISTORIC:

2. LOCATION

STREET AND NUMBER:

Green Street; generally between Green Street Place and Glenwood Road.

CITY OR TOWN:

Gainesville

STATE: CODE COUNTY: CODE

Georgia 13 Hall 139

3. PHOTO REFERENCE

PHOTO CREDIT: David Kaminsky

DATE OF PHOTO: 10/23/74

NEGATIVE FILED AT:


Department of Natural Resources

4. IDENTIFICATION

DESCRIBE VIEW, DIRECTION, ETC.

Interior view of stair at Smith-Palmour-Estes House.

(3)





NATIONAL REGISTER OF HISTORIC PLACES  
PROPERTY PHOTOGRAPH FORM

(Type all entries - attach to or enclose with photograph)

STATE	
Georgia	
COUNTY	
Hall	
FOR NPS USE ONLY	
ENTRY NUMBER	DATE
AUG 15 1975	

SEE INSTRUCTIONS

1. NAME

COMMON: Green Street District  
AND/OR HISTORIC:

2. LOCATION

STREET AND NUMBER:  
Green Street; generally between Green Street Place and Glenwood Road.

CITY OR TOWN:  
Gainesville

STATE:	CODE	COUNTY:	CODE
Georgia	13	Hall	139

3. PHOTO REFERENCE

PHOTO CREDIT: David Kaminsky


DATE OF PHOTO: 10/23/74

NEGATIVE FILED AT:  
Department of Natural Resources

4. IDENTIFICATION

DESCRIBE VIEW, DIRECTION, ETC.  
Garner-Hulsey House. Photographer facing northeast.

(4)



4/13



UNITED STATES DEPARTMENT OF THE INTERIOR  
NATIONAL PARK SERVICE

NATIONAL REGISTER OF HISTORIC PLACES  
PROPERTY PHOTOGRAPH FORM

(Type all entries - attach to or enclose with photograph)

STATE	
Georgia	
COUNTY	
Hall	
FOR NPS USE ONLY	
ENTRY NUMBER	DATE
AUG 15 1975	

1. NAME

COMMON: Green Street District

AND/OR HISTORIC:

2. LOCATION

STREET AND NUMBER:

Green Street; generally between Green Street Place and Glenwood Road.

CITY OR TOWN:

Gainesville

STATE:

Georgia

CODE

13

COUNTY:

Hall

CODE

139

3. PHOTO REFERENCE

PHOTO CREDIT: David Kaminsky

DATE OF PHOTO: 10/23/74

NEGATIVE FILED AT:

Department of Natural Resources

4. IDENTIFICATION

DESCRIBE VIEW, DIRECTION, ETC.

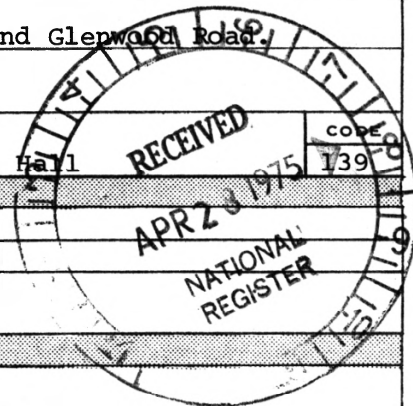
Pruitt-Wheeler-McBrayer House, photographer facing southwest.

(5)

GA 15

15

5 of 13



SEE INSTRUCTIONS





NATIONAL REGISTER OF HISTORIC PLACES  
PROPERTY PHOTOGRAPH FORM

(Type all entries - attach to or enclose with photograph)

STATE	
Georgia	
COUNTY	
Hall	
FOR NPS USE ONLY	
ENTRY NUMBER	DATE
AUG 15 1975	

SEE INSTRUCTIONS

1. NAME

COMMON: Green Street District

AND/OR HISTORIC:

2. LOCATION

STREET AND NUMBER:

Green Street; generally between Green Street Place and Glenwood Road.

CITY OR TOWN:

Gainesville

STATE:

Georgia

CODE

13

COUNTY:

Hall

CODE

1398

3. PHOTO REFERENCE

PHOTO CREDIT: David Kaminsky

DATE OF PHOTO: 10/23/74

NEGATIVE FILED AT:


Department of Natural Resources

4. IDENTIFICATION

DESCRIBE VIEW, DIRECTION, ETC.

Newman-Quinlan-Jones House. Photographer facing southwest.

(6)



6 of 13



NATIONAL REGISTER OF HISTORIC PLACES  
PROPERTY PHOTOGRAPH FORM

(Type all entries - attach to or enclose with photograph)

STATE

Georgia

COUNTY

Hall

FOR NPS USE ONLY

ENTRY NUMBER

DATE

AUG 15 1975

1. NAME

COMMON:

Green Street District

AND/OR HISTORIC:

2. LOCATION

STREET AND NUMBER:

Green Street; generally between Green Street Place and Glenwood Road.

CITY OR TOWN:

Gainesville

STATE:

Georgia

CODE

13

COUNTY:

Hall

CODE

139

3. PHOTO REFERENCE

PHOTO CREDIT:

David Kaminsky

DATE OF PHOTO:

10/23/74

NEGATIVE FILED AT:


Department of Natural Resources

4. IDENTIFICATION

DESCRIBE VIEW, DIRECTION, ETC.

Parker-Jackson House; photographer facing east.

(7)



7d13

SEE INSTRUCTIONS



STATE

Georgia

COUNTY

Hall

FOR NPS USE ONLY

ENTRY NUMBER

DATE

AUG 15 1975

# NATIONAL REGISTER OF HISTORIC PLACES

## PROPERTY PHOTOGRAPH FORM

(Type all entries - attach to or enclose with photograph)

SEE INSTRUCTIONS

### 1. NAME

COMMON: Green Street District

AND/OR HISTORIC:

### 2. LOCATION

STREET AND NUMBER:

Green Street; generally between Green Street Place and Glenwood Road.

CITY OR TOWN:

Gainesville

STATE:

Georgia

CODE

13

COUNTY:

Hall

CODE

139

### 3. PHOTO REFERENCE

PHOTO CREDIT: David Kaminsky

DATE OF PHOTO: 10/23/74

NEGATIVE FILED AT:

Department of Natural Resources


### 4. IDENTIFICATION

DESCRIBE VIEW, DIRECTION, ETC.

Longstreet-Newton House (L.) and Quillian-Brown-Millican House (R.).  
Photographer facing northeast.

(8)

Page 13





STATE	Georgia
COUNTY	Hall
FOR NPS USE ONLY	
ENTRY NUMBER	DATE
AUG 15 1975	

NATIONAL REGISTER OF HISTORIC PLACES  
PROPERTY PHOTOGRAPH FORM

(Type all entries - attach to or enclose with photograph)

SEE INSTRUCTIONS

1. NAME

COMMON: Green Street District

AND/OR HISTORIC:

2. LOCATION

STREET AND NUMBER:

Green Street; generally between Green Street Place and Glenwood Road.

CITY OR TOWN:

Gainesville

STATE:

Georgia

CODE

13

COUNTY:

Hall

CODE

139

3. PHOTO REFERENCE

PHOTO CREDIT: David Kaminsky

DATE OF PHOTO: 10/23/74

NEGATIVE FILED AT:


Department of Natural Resources

4. IDENTIFICATION

DESCRIBE VIEW, DIRECTION, ETC.

Dorsey-Daniel-Delong House; photographer facing southwest.

(9)



9 of 13





NATIONAL REGISTER OF HISTORIC PLACES  
PROPERTY PHOTOGRAPH FORM

(Type all entries - attach to or enclose with photograph)

STATE Georgia	
COUNTY Hall	
FOR NPS USE ONLY	
ENTRY NUMBER AUG 15 1975	DATE

SEE INSTRUCTIONS

1. NAME

COMMON: Green Street District

AND/OR HISTORIC:

2. LOCATION

STREET AND NUMBER:

Green Street; generally between Green Street Place and Glenwood Road.

CITY OR TOWN:

Gainesville

STATE:

Georgia

CODE

13

COUNTY:

Hall

CODE

139

3. PHOTO REFERENCE

PHOTO CREDIT: David Kaminsky

DATE OF PHOTO: 10/23/74

NEGATIVE FILED AT:


Department of Natural Resources

4. IDENTIFICATION

DESCRIBE VIEW, DIRECTION, ETC.

Charters-Smith House; photographer facing southwest.

(10)



10 of 13



NATIONAL REGISTER OF HISTORIC PLACES  
PROPERTY PHOTOGRAPH FORM

(Type all entries - attach to or enclose with photograph)

STATE Georgia	
COUNTY Hall	
FOR NPS USE ONLY	
ENTRY NUMBER	DATE
	AUG 15 1975

SEE INSTRUCTIONS

1. NAME

COMMON: Green Street District

AND/OR HISTORIC:

2. LOCATION

STREET AND NUMBER:

Green Street; generally between Green Street Place and Glenwood Road

CITY OR TOWN:

Gainesville

STATE:

Georgia

CODE

13

COUNTY:

Hall

CODE

139

3. PHOTO REFERENCE

PHOTO CREDIT: David Kaminsky

DATE OF PHOTO: 10/23/74

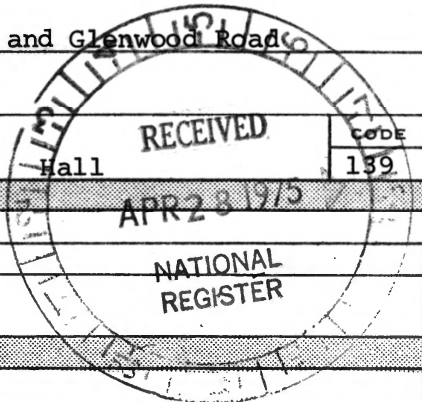
NEGATIVE FILED AT:

Department of Natural Resources

4. IDENTIFICATION

DESCRIBE VIEW, DIRECTION, ETC.

Braswell-Rudolph-Ward-Norton House (L.), Charter-Smith House (M.), and Riley-Borroughs and Dunlap House (R.). Photographer faces north.



110713



UNITED STATES DEPARTMENT OF THE INTERIOR  
NATIONAL PARK SERVICE

NATIONAL REGISTER OF HISTORIC PLACES  
PROPERTY PHOTOGRAPH FORM

(Type all entries - attach to or enclose with photograph)

STATE	
Georgia	
COUNTY	
Hall	
FOR NPS USE ONLY	
ENTRY NUMBER	DATE
AUG 15 1975	

SEE INSTRUCTIONS

1. NAME

COMMON: Green Street District

AND/OR HISTORIC:

2. LOCATION

STREET AND NUMBER:

Green Street; generally between Green Street Place and Glenwood Road.

CITY OR TOWN:

Gainesville

STATE:

Georgia

CODE

13

COUNTY:

HALL

CODE

139

3. PHOTO REFERENCE

PHOTO CREDIT: David Kaminsky

DATE OF PHOTO: 10/23/74


NEGATIVE FILED AT:

Department of Natural Resources

4. IDENTIFICATION

DESCRIBE VIEW, DIRECTION, ETC.

Looking north on Green Street from Matthews-Norton House.



12 of 13



NATIONAL REGISTER OF HISTORIC PLACES  
PROPERTY PHOTOGRAPH FORM

(Type all entries - attach to or enclose with photograph)

STATE Georgia	
COUNTY Hall	
FOR NPS USE ONLY	
ENTRY NUMBER AUG 15 1975	DATE

SEE INSTRUCTIONS

1. NAME

COMMON: Green Street District

AND/OR HISTORIC:

2. LOCATION

STREET AND NUMBER:

Green Street; generally between Green Street Place and Glenwood Road.

CITY OR TOWN:

Gainesville

STATE:

Georgia

CODE

13

COUNTY:

Hall

CODE

139

3. PHOTO REFERENCE

PHOTO CREDIT: David Kaminsky

DATE OF PHOTO: 10/23/74

NEGATIVE FILED AT:


Department of Natural Resources

4. IDENTIFICATION

DESCRIBE VIEW, DIRECTION, ETC.

Miller-Banks House; photographer facing northeast.

(7)



13 of 13