

PH 0508489

DATA SHEET

UNITED STATES DEPARTMENT OF THE INTERIOR
NATIONAL PARK SERVICE

FOR NPS USE ONLY
RECEIVED OCT 31 1977
DATE ENTERED AUG 31 1978

**NATIONAL REGISTER OF HISTORIC PLACES
INVENTORY -- NOMINATION FORM**

SEE INSTRUCTIONS IN *HOW TO COMPLETE NATIONAL REGISTER FORMS*
TYPE ALL ENTRIES -- COMPLETE APPLICABLE SECTIONS

1 NAME

HISTORIC **** Spanish Town

AND/OR COMMON
Spanish Town

2 LOCATION

STREET & NUMBER *Bounded by State Capitol Ave., 5th, 9th, & Nat'l Sts.*
Spanish Town (see continuation sheet)

CITY, TOWN, STATE, VICINITY OF, COUNTY, CODE, CONGRESSIONAL DISTRICT, CODE
Baton Rouge Louisiana 22 East Baton Rouge 033 6th - Henson Moore

3 CLASSIFICATION

CATEGORY	OWNERSHIP	STATUS	PRESENT USE
<input checked="" type="checkbox"/> DISTRICT	<input type="checkbox"/> PUBLIC	<input checked="" type="checkbox"/> OCCUPIED	<input type="checkbox"/> AGRICULTURE <input type="checkbox"/> MUSEUM
<input type="checkbox"/> BUILDING(S)	<input type="checkbox"/> PRIVATE	<input type="checkbox"/> UNOCCUPIED	<input checked="" type="checkbox"/> COMMERCIAL <input type="checkbox"/> PARK
<input type="checkbox"/> STRUCTURE	<input checked="" type="checkbox"/> BOTH	<input checked="" type="checkbox"/> WORK IN PROGRESS	<input type="checkbox"/> EDUCATIONAL <input checked="" type="checkbox"/> PRIVATE RESIDENCE
<input type="checkbox"/> SITE	PUBLIC ACQUISITION	ACCESSIBLE	<input type="checkbox"/> ENTERTAINMENT <input type="checkbox"/> RELIGIOUS
<input type="checkbox"/> OBJECT	<input type="checkbox"/> IN PROCESS	<input type="checkbox"/> YES: RESTRICTED	<input checked="" type="checkbox"/> GOVERNMENT <input type="checkbox"/> SCIENTIFIC
	<input type="checkbox"/> BEING CONSIDERED	<input checked="" type="checkbox"/> YES: UNRESTRICTED	<input type="checkbox"/> INDUSTRIAL <input type="checkbox"/> TRANSPORTATION
		<input type="checkbox"/> NO	<input type="checkbox"/> MILITARY <input type="checkbox"/> OTHER:

4 OWNER OF PROPERTY

NAME Various property owners

STREET & NUMBER

CITY, TOWN, STATE, VICINITY OF
Baton Rouge Louisiana

5 LOCATION OF LEGAL DESCRIPTION

COURTHOUSE, REGISTRY OF DEEDS, ETC. Parish Courthouse - East Baton Rouge Parish (Conveyance Records)

STREET & NUMBER St. Louis and Louisiana Streets

CITY, TOWN, STATE
Baton Rouge Louisiana

6 REPRESENTATION IN EXISTING SURVEYS

TITLE "Historic Baton Rouge" by Robert W. Heck (also see continuation sheet)

DATE 1971 FEDERAL STATE COUNTY LOCAL

DEPOSITORY FOR SURVEY RECORDS City-Parish Planning Commission

CITY, TOWN, STATE
Baton Rouge Louisiana

7 DESCRIPTION

CONDITION		CHECK ONE	CHECK ONE
<input type="checkbox"/> EXCELLENT	<input type="checkbox"/> DETERIORATED	<input type="checkbox"/> UNALTERED	<input checked="" type="checkbox"/> ORIGINAL SITE
<input checked="" type="checkbox"/> GOOD	<input type="checkbox"/> RUINS	<input checked="" type="checkbox"/> ALTERED	<input type="checkbox"/> MOVED DATE _____
<input type="checkbox"/> FAIR	<input type="checkbox"/> UNEXPOSED		

DESCRIBE THE PRESENT AND ORIGINAL (IF KNOWN) PHYSICAL APPEARANCE

Spanish Town is an old back streets neighborhood pocket, a well defined entity of 14 large and small blocks comprising about 50 acres. It is bounded by the State of Louisiana-owned lands to the north and west (State Capitol Drive and North Fifth Street), to the east by the Interstate I-10 (Expressway), and to the south by North Street.

The boundaries separate Spanish Town from the surrounding areas, each of which differs widely in character from the Spanish Town district. The State-owned lands, which occur to the north and west of the district, are open and landscaped, with a few modern office buildings, the State Capitol, and a lake. The commercial properties, which occur to the south of the district, are almost invariably larger and more modern than the buildings in Spanish Town, more widely spaced, and interlaced with parking lots. The clearest boundary is I-10, an eight-lane dual highway, which occurs to the east.

Spanish Town has a rectilinear street pattern but the blocks are highly irregular in their shapes and sizes. Some blocks are long and only about one lot deep, while others are nearly square. The streets are so narrow that two cars cannot pass, consequently all streets are one way. Typically, the sidewalks are less than five feet wide and the average building is set back 10 to 15 feet. Approximately 65% of the buildings have one story and approximately 32% have two stories. Only about 3% of the buildings have more than two stories. The buildings are placed so closely together that the average distance between buildings is less than the average facade. This gives the streetscape strong definition. It also helps give the streetscapes a low scaled, intimate quality, which is in sharp contrast to the surrounding areas. The effect of intimacy is increased by the foliage and the many front porches.

There are 268 buildings within the boundaries of Spanish Town. Of these perhaps 10 or 4% are not additive to the district's overall character. The construction date of the structures are from many periods of time and reflect the architectural character of these various periods. The buildings have been categorized according to construction dates:

Approximate Date:

Number of Buildings:

Before 1860	6
Later 1800's	37
1900 to 1930's	175
1940's & 1950's	33 of which 1 is not additive to district
Since 1960	<u>17</u> of which 9 are not additive to district
	268 of which 10 are not additive to district

8 SIGNIFICANCE

PERIOD		AREAS OF SIGNIFICANCE -- CHECK AND JUSTIFY BELOW				
<input type="checkbox"/> PREHISTORIC	<input type="checkbox"/> ARCHEOLOGY-PREHISTORIC	<input type="checkbox"/> COMMUNITY PLANNING	<input type="checkbox"/> LANDSCAPE ARCHITECTURE	<input type="checkbox"/> RELIGION		
<input type="checkbox"/> 1400-1499	<input type="checkbox"/> ARCHEOLOGY-HISTORIC	<input type="checkbox"/> CONSERVATION	<input type="checkbox"/> LAW	<input type="checkbox"/> SCIENCE		
<input type="checkbox"/> 1500-1599	<input type="checkbox"/> AGRICULTURE	<input type="checkbox"/> ECONOMICS	<input type="checkbox"/> LITERATURE	<input type="checkbox"/> SCULPTURE		
<input type="checkbox"/> 1600-1699	<input checked="" type="checkbox"/> ARCHITECTURE	<input type="checkbox"/> EDUCATION	<input type="checkbox"/> MILITARY	<input type="checkbox"/> SOCIAL/HUMANITARIAN		
<input checked="" type="checkbox"/> 1700-1799	<input type="checkbox"/> ART	<input type="checkbox"/> ENGINEERING	<input type="checkbox"/> MUSIC	<input type="checkbox"/> THEATER		
<input checked="" type="checkbox"/> 1800-1899	<input type="checkbox"/> COMMERCE	<input type="checkbox"/> EXPLORATION/SETTLEMENT	<input type="checkbox"/> PHILOSOPHY	<input type="checkbox"/> TRANSPORTATION		
<input checked="" type="checkbox"/> 1900-	<input type="checkbox"/> COMMUNICATIONS	<input type="checkbox"/> INDUSTRY	<input type="checkbox"/> POLITICS/GOVERNMENT	<input checked="" type="checkbox"/> OTHER (SPECIFY)		Historic District
		<input type="checkbox"/> INVENTION				

SPECIFIC DATES

BUILDER/ARCHITECT

STATEMENT OF SIGNIFICANCE

Spanish Town was first laid out in 1805 and is consequently the oldest neighborhood in the City of Baton Rouge. Its narrow intimate streets, its irregular block layout, and its high concentration of old buildings, give it the special character of a neighborhood which grew up before the age of the automobile. This is in sharp contrast to the surrounding city which strongly reflects wide streets and parking lotscape of the modern era. It is the old neighborhood in town, which many cities have, which constitutes a locally significant district.

The vast majority of the buildings in Spanish Town were built during the period when Louisiana State University (L.S.U.) was located in the adjacent U. S. Garrison grounds. L.S.U. was the economic and social force which generated the district's most important growth spurt. Spanish Town represents the history of L.S.U. from 1885 to 1925.

Spanish Town has the oldest architectural history in the area, with a continuum of styles dating back to 1823. There are a number of fine examples of Greek Revival architecture (notably the Stewart-Doutherty House). There are a number of Queen Anne houses, shotgun houses, and a large number of craftsman bungalows. The buildings occur in unusually high concentration with only about 5% intrusions.

In 1805 Don Carlos deGrendPre, Governor of West Florida, had the official Spanish Surveyor, V.S. Pintado, draw up the layout of an area that became known as Spanish Town. It was to be laid off into 18 long and narrow lots, each of about four arpents, with a public road forty feet wide running east and west through the middle of them. The 18 lots were arranged so that a family could have an area sufficient for a house, a garden and a stable. All lots have subsequently been divided, often irregularly. The plan was soon extended to the east by 20 lots. The 1805 plan showed the four lots nearest the fort set aside as garden plots to provide food for the military personnel, but these lots were sold for houses in 1806. It is doubtful that they were ever used as garden plots.

The camino, or public road, in the middle of the original lots of Spanish Town was soon referred to as "Spanish Town Road", by 1890 it was called "Old Spanish Town Road", by 1908 the name had been changed to "Boyd Avenue", and in 1975 the street was renamed "Spanish Town Road". The original 18 lot layout of "Old Spanish Town" lies between Capitol Lake and North Street, between Fifth Street and Twelfth Street. An 1839 map shows Spanish Town as the

9 MAJOR BIBLIOGRAPHICAL REFERENCES

Gulf South Research Institute, "Capitol Complex, Final Report", GSRI Project AS-134, 1967, Baton Rouge, La.
 Heck, Robert W., "Historic Baton Rouge," 1971, City-Parish Planning Commission, Baton Rouge, Louisiana.
 "Old Spanish Town--Its Story" published in the newsletter of the Civic Beautification Council of Clubs, 1971, Baton Rouge, La.

10 GEOGRAPHICAL DATA

ACREAGE OF NOMINATED PROPERTY 49.4 acres

UTM REFERENCES

<u>DA</u> <u>15</u> <u>674190</u> <u>3370590</u>	<u>AB</u> <u>15</u> <u>674640</u> <u>3370620</u>
ZONE EASTING NORTHING	ZONE EASTING NORTHING
<u>BC</u> <u>15</u> <u>674660</u> <u>3370170</u>	<u>CA</u> <u>15</u> <u>674210</u> <u>3370130</u>
ZONE EASTING NORTHING	ZONE EASTING NORTHING

VERBAL BOUNDARY DESCRIPTION

LIST ALL STATES AND COUNTIES FOR PROPERTIES OVERLAPPING STATE OR COUNTY BOUNDARIES

STATE	CODE	COUNTY	CODE
STATE	CODE	COUNTY	CODE

11 FORM PREPARED BY

NAME / TITLE	Mrs. James A. Thom, III, researcher and Mrs. William Lee Jensen, Secretary to	Revised by Jonathan Fricker
ORGANIZATION	Historic Spanish Town Civic Association	DATE Aug. 1977
STREET & NUMBER	831 North Street	TELEPHONE
CITY OR TOWN	Baton Rouge	STATE Louisiana

12 STATE HISTORIC PRESERVATION OFFICER CERTIFICATION

THE EVALUATED SIGNIFICANCE OF THIS PROPERTY WITHIN THE STATE IS:

NATIONAL STATE LOCAL

As the designated State Historic Preservation Officer for the National Historic Preservation Act of 1966 (Public Law 89-665), I hereby nominate this property for inclusion in the National Register and certify that it has been evaluated according to the criteria and procedures set forth by the National Park Service.

FEDERAL SIGNATURE

Jandra Thompson

TITLE State Historic Preservation Officer

DATE 10/26/77

FOR NPS USE ONLY

I HEREBY CERTIFY THAT THIS PROPERTY IS INCLUDED IN THE NATIONAL REGISTER

Wm. Murty

DATE 8/31/78

ATTEST

William H. Cole

KEEPER OF THE NATIONAL REGISTER

DATE 6-5-78

KEEPER OF THE NATIONAL REGISTER

UNITED STATES DEPARTMENT OF THE INTERIOR
NATIONAL PARK SERVICE

**NATIONAL REGISTER OF HISTORIC PLACES
INVENTORY -- NOMINATION FORM**

FOR NPS USE ONLY	
RECEIVED	OCT 31 1977
DATE ENTERED	AUG 31 1978

CONTINUATION SHEET 1

ITEM NUMBER 2 & 6 PAGE 2

2. Location (cont'd)

Spanish Town as an identifiable district is contained within the following area:

Starting at the northwestern corner of the district at the corner of north Fifth Street and State Capitol Drive, proceeding east along State Capitol Drive and continuing to a point near the southeastern shore of the lagoon area of the Capitol Lake for 1,461 feet to North Ninth Street, proceeding south along North Ninth Street for 1,452 feet to where North Ninth Street intersects with North Street, proceeding west along North Street for 1,476 feet to where North Street intersects with North Fifth Street, proceeding north along North Fifth Street for 1,477 feet to the point of beginning at the corner of North Fifth Street and State Capitol Drive.

6. Representation in Existing Surveys (Cont'd)

"Capitol Complex; Final Report, GSRI Project AS-134"
1967
Gulf South Research Institute
Baton Rouge, Louisiana

"Old Spanish Town--Its Story" by Mrs. James A. Thom, III
1971
Author
5588 South Leighton Drive
Baton Rouge, Louisiana

"Spanish Town: A Report on an Older Neighborhood..."
by William Lee Jensen, 1973
City-Parish Planning Commission
Baton Rouge, Louisiana

UNITED STATES DEPARTMENT OF THE INTERIOR
NATIONAL PARK SERVICE

**NATIONAL REGISTER OF HISTORIC PLACES
INVENTORY -- NOMINATION FORM**

FOR NPS USE ONLY

RECEIVED OCT 31 1977

DATE ENTERED

AUG 31 1978

Spanish Town

CONTINUATION SHEET 2

ITEM NUMBER 7

PAGE 2

7. Description (cont'd)

1. Before 1860:

The oldest extant house in Spanish Town dates from 1823. Buildings of this antebellum period in Spanish Town include several first rank examples of Greek Revival architecture. Virtually none of these buildings have been adversely altered.

2. Later 1800's:

This group is composed mainly of Queen Anne, shotgun, and small Creole houses with plain, Eastlake, or Italianate details. About 10% have been re-sided and about 5% have lost their front porches.

3. 1900-1930's:

This group contains shotgun, Creole, and a large number of craftsman bungalow style buildings. About 5% have been re-sided and about 5% have lost their front porches.

4. 1940's-1950's:

This group lacks any distinctive character. There has been little alteration.

5. 1960's-Present:

This group contains more intrusions than any other, the worst of which is the 9-story State Insurance Building in the northwest corner of the district. It was included because the land on which it stands was part of the tract which was originally laid out in 1805.

Some Points of Interest (as located on attached map and shown on attached photographs) in Spanish Town include:

North Street

Gentle House, 619 North Street, was built ca. 1880 in the Romantic Mode. This was the home of the Gentle family who owned and operated the ferry at Baton Rouge. No. 1

The Pino House at 721 North Street stands on property once owned by Stephen de GrandPre, one of the sons of Spanish Governor Don Carlos de GrandPre. The cottage-styled house in the Classical Mode is believed to have been built about 1823. No. 2

UNITED STATES DEPARTMENT OF THE INTERIOR
NATIONAL PARK SERVICE

**NATIONAL REGISTER OF HISTORIC PLACES
INVENTORY -- NOMINATION FORM**

FOR NPS USE ONLY

RECEIVED OCT 31 1977

DATE ENTERED

Spanish Town

CONTINUATION SHEET 3

ITEM NUMBER 7

PAGE 3

7. Description (cont'd)

The Stewart-Doutherty House at 741 North Street was built by Nathan King Knox and sold to Mrs. Elvira McCallop Stewart at the time it was completed on December 22, 1854. The Classical Revival structure was built by Nelson Potts, master brick mason. The house was scheduled for burning by Federal troops, until it was pointed out what an excellent hospital it would be. No. 3

The Grace-Persac House at 781 North Street is a cottage in the Classical Mode. The land belonged to Gabriel de GrandPre, another son of Carlos de GrandPre, in 1819 and the house is believed to have been built about 1830. The house was moved slightly in 1915 prior to North Street being widened. No. 4

Store at 801-803 North Street was built about 1883. This is said to have been a warehouse and residence, used many years by the Hackett family, whose business was refinishing furniture. No. 5

Residence at 813 North Street, 1886, Classical cottage of the elongated variety. No. 6

Residence at 821 North Street, 1886 Classical cottage of the elongated variety. No. 7

The Potts House at 831 North Street is a Classical Revival structure built about 1848 by Nelson Potts, master brick mason, who came to Louisiana from New Jersey. Potts was one of the master builders of Baton Rouge from 1846 until 1868. He was mason-builder for the Florence House (1850), the Louisiana Institute for the Deaf and Dumb and Blind (1852-1858), the East Baton Rouge Parish Jail (1852), the Stewart-Dougherty House (1854), the East Baton Rouge Parish Court House (1856-58), and more. No. 8

Spanish Town Road (Boyd Avenue)

Residence at 658 Spanish Town Road was built in 1916. No. 9

Residence at 715 Spanish Town Road. No. 10

Residence at 737 Spanish Town Road is a shotgun house, which is an example of many which once stood north of Spanish Town Road. Note: A shotgun house is one room wide with an arrangement of room behind room from front to back; no hallway. Some say the name comes from the fact that a shotgun blast would hit every room of the house, from front to back. No. 11

UNITED STATES DEPARTMENT OF THE INTERIOR
NATIONAL PARK SERVICE

**NATIONAL REGISTER OF HISTORIC PLACES
INVENTORY -- NOMINATION FORM**

FOR NPS USE ONLY
RECEIVED OCT 31 1977
DATE ENTERED AUG 31 1978

CONTINUATION SHEET 4

ITEM NUMBER 7

PAGE 4

7. Description (cont'd)

Residence at 747 Spanish Town Road was built about 1935. This house was constructed with the historic background of the area in mind--Spanish influence massing, iron railings on the gallery and a small formal garden. No. 12

Residence at 818 Spanish Town Road is a cottage of the 1880's with interesting wood patterns around the bay and turned millwork on the porch. For many years it was the home of Negro preachers. No. 13

University Walk (Slocum's Alley)

The Garig House at 600 University Walk is a Neo-Classical structure dating from about 1915. No. 14

Fifth Street (Uncle Sam Street)

Residence at 714 Fifth Street. No. 15

Marker at Fifth and Boyd. For many years Fifth Street was called "Uncle Sam Street" because at the corner of Fifth and Boyd there is an old granite marker which denoted the boundary line of the United States Garrison grounds. The old marker is still there, the last of several such markers at various boundary designations for the garrison. "U. S." is carved in three sides of it. No. 16

Sixth Street (St. Hypolite Street)

Residence at 868 Sixth Street is an excellent example of the "prairie" houses of the 1920's. No. 17

Seventh Street (St. Mary Street, south of Spanish Town Road and St. Anthony north of Spanish Town Road)

Residence at 654 Seventh Street is exemplary of several two-story houses in Spanish Town. It was built about 1910. No. 18

UNITED STATES DEPARTMENT OF THE INTERIOR
NATIONAL PARK SERVICE

**NATIONAL REGISTER OF HISTORIC PLACES
INVENTORY -- NOMINATION FORM**

FOR NPS USE ONLY	
RECEIVED	OCT 31 1977
DATE ENTERED	AUG 31 1978

Spanish Town

CONTINUATION SHEET 5

ITEM NUMBER 7

PAGE 5

7. Description (cont'd)

"Presbyterian Minister's House" at 673 Seventh Street dates from the 1860's. This Classical Mode structure was built of lumber from flatboats used on the Mississippi River for floating salable merchandise to the South from the North. Reputedly, Abraham Byrd had it built to house the first Presbyterian minister to live in Baton Rouge. No. 19

Residence at 835-839 Seventh Street is a late 19th Century structure in the Classical Mode. No. 20

Eighth Street (Union Street)

The J. Clifton Yaun House at 673 Eighth Street was built about 1882 by Joseph Brooks in the Classical Mode. Other occupants of the house have included Samuel Y. Watson, who served as Clerk of Court, and Captain Daniel Webster Lusk, captain of the ferry boat at Baton Rouge. No. 21

Residence at 742 Eighth Street was once owned by Baton Rouge's only Republican mayor, Henry Schorten, about 1870. No. 22

State Capitol Grounds

Site of the Old Spanish Fort from 1779 to 1810; it was in ruins by 1817. No. 23

Site of the Spanish Commandant's House. The house that stood here became the home of Zachary Taylor, who was commanding officer of the United States Garrison here at the time he was called to be President of the United States, 1849. No. 24

UNITED STATES DEPARTMENT OF THE INTERIOR
NATIONAL PARK SERVICE

**NATIONAL REGISTER OF HISTORIC PLACES
INVENTORY -- NOMINATION FORM**

FOR NPS USE ONLY

RECEIVED

OCT 31 1977

DATE ENTERED

CONTINUATION SHEET 6

ITEM NUMBER 8

PAGE 2

8. Significance (cont'd)

same and confirms these boundaries. (Since the building of the Interstate I-110 between 9th and 10th Streets, the identifiable entity of Spanish Town has an eastern boundary at 9th Street.) As the original lots were subdivided, a street pattern emerged that still respects the original Spanish land divisions. The grid plan of the district began with the only colonial street-Spanish Town Road (sometimes Boyd Avenue). As the area became populated other streets were added. Uncle Sam (now 5th) Street appeared before 1820. Three sons of Carlos de GrandPre acquired the two southern 1805 garden plats and divided them into thirds with property lines parallel to the camino--probably due to the swampy area near 7th Street. This swampy area also caused Slocum's Alley (now University Walk) to be laid out as it was. The present day 6th Street north of Spanish Town Road as well as Lakeland (formerly Middle Street) and State Capitol Drive (formerly Little North Street) between 5th and 7th Streets were laid out in 1845. St. Mary (now 7th) Street was extended to the north from North Street to Spanish Town Road in 1849. Other streets followed as the large lots were subdivided: Union (8th) Street prior to 1855; Mills (9th) in 1910; Bungalow Lane in 1915; and Lucilla Lane in 1921.

Names of owners that appear on early maps of Spanish Town are Antonio Monget, Thomas Pereyra, Joseph Dias, Jacob Drake, Gaspar Tilano, Joseph Tilano, Luis Delatt, Luis Marcos, Francisco Rivas, Celestin de Gruize, and Diego Quintana. Preferring to live on Spanish soil, they left Galvez Town at the junction of the Amite and Manchac Rivers; this village had been established in 1778 by the Spanish King to maintain control over a waterway that was used by the English as a route to the Gulf of Mexico. Long plagued by flooding from the periodic rises of the river, the colonists were glad to get to higher ground. In Baton Rouge they cleared their tracts and with some expense put them under cultivation. Their lots were so arranged that a family could have an area sufficient for a house, a garden and a stable. They built houses suited to the climate and the materials at hand. The constant agitation caused by rebels at the fort made them uneasy, and Governor GrandPre made every effort to get confirmed titles to their grants for them from the Spanish Government. In some cases he succeeded, in others not.

Five of the Governor's sons entered military service. By 1806 at least four of them purchased adjacent lots in Spanish Town. Among these were two of the lots set aside for garden plots.

UNITED STATES DEPARTMENT OF THE INTERIOR
NATIONAL PARK SERVICE

FOR NPS USE ONLY

RECEIVED OCT 31 1977

DATE ENTERED

**NATIONAL REGISTER OF HISTORIC PLACES
INVENTORY -- NOMINATION FORM**

CONTINUATION SHEET 7

ITEM NUMBER 8

PAGE 3

8. Significance (cont'd)

By 1808 Governor de GrandPre was still trying to get his superiors in Pensacola to issue formal titles to the lots for the Spanish settlers. He sought "to terminate their alrams in case a change comes in the political state and condition of things", since the Spanish families had "made the clearings and had the said tracts under cultivation with some expense". GrandPre was recalled to Havana in 1808, to be succeeded in his post by Charles de Hault de Luziere. A change did come in the political state in 1810, with the end of Spanish rule in West Florida.

In 1817 the old Spanish fort was in complete ruins and the building of the Pentagon Barracks was authorized by the U. S. Government. The Spanish settlers, as well as the military personnel were ravaged in 1828 by yellow fever and in 1832 by Asiatic Cholera. The original settlers were almost wiped out. French and English people moved into the vacant places in Spanish Town. In property deeds names like Anthony Cruzat, Armand Duplantier, Lydia Tessier, Jean Poret and Maria Millis mingled with Juan Rodriguez, Thomas Collardo, Manuel Lopez and Widow Miranda.

An 1855 map of Baton Rouge shows 38 houses plus several dependencies in "Spanish Town." Of these at least four still remain. These are the Pino House, the Stewart-Doutherty House, the Grace-Persac House and the Potts House.

Then came the Civil War, fire and destruction. The Stewart-Doutherty House was converted to a hospital. A number of houses on the southeastern flank of the U. S. Army garrison, then referred to as Fort Williams, were set on fire and razed by the federal troops occupying the fort, so that the houses would not offer protection to Confederates who might try a counter-attack or to harbor Confederate spies. Freed slaves moved in when house owners moved out, particularly in the area north of Spanish Town Road.

The area was slowly rebuilt after the war, but never regained its former residential significance until Louisiana State University was moved to the U. S. Garrison Grounds, which had formerly been the site for the English, Spanish and American Forts. As the University "settled in" after 1886, faculty members and staff, fraternities and other students found Spanish Town an excellent, convenient place for their residences. It was during this period that more streets and subdivisions appeared. For example, Dr. Arthur T. Prescott (noted author and codifier) divided the original plot where the Stewart-Dougherty House still stands by opening Bungalow Lane from North Street to Boyd Avenue (now remaned Spanish Town Road) in order for lots to be created so that his

UNITED STATES DEPARTMENT OF THE INTERIOR
NATIONAL PARK SERVICE

**NATIONAL REGISTER OF HISTORIC PLACES
INVENTORY -- NOMINATION FORM**

FOR NPS USE ONLY

RECEIVED OCT 31 1977

DATE ENTERED AUG 21 1978

CONTINUATION SHEET 8

ITEM NUMBER 8

PAGE 4

8. Significance (cont'd)

faculty friends could live near the University. Other subdivisions, such as University Park (on the old Nelson Potts property), appeared at this time. Street names changed: Spanish Town Road became Boyd Avenue and Slocum's Alley became University Walk. This era also had a marked effect on the architecture of Spanish Town for many of the buildings that still exist today come from the period of time that the University had a major impact on the district. One woman faculty member and her sister even went so far as to have their family's "Classical Revival" home recreated (at 600 University Walk, No. 12). Several "Queen Anne", "Neo-Classical" and "Modern" (Period) buildings were built from the time the Universtiy located at the Garrison site in 1886 until LSU moved to its current location to the South along the Mississippi River in 1925.

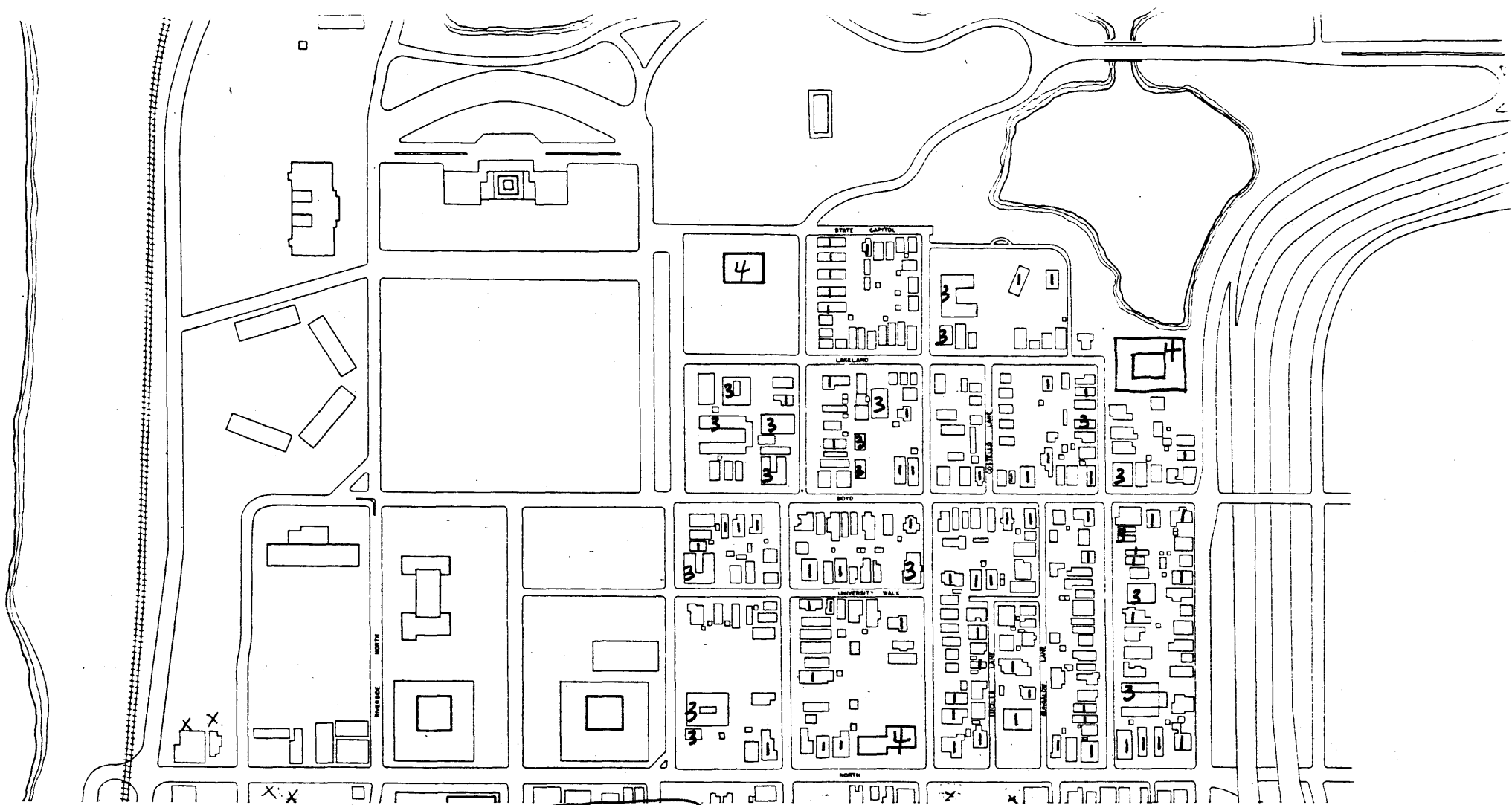
The move of the University from the Garrison Grounds was quickly followed by the decision to build the Capital Complex on the site. State government had grown and needed additional space, the State Legislature appropriated funds and in 1932 the 34-story, "New State Capitol" was completed. Spanish Town received a boost from this development after the diminished population trend created by the move of LSU. State employees and elected officials bolstered the area as they purchased existing houses as their residences.



Spanish Town:

	No. 1	No. 2	No. 3	No. 4
	significant	additive	not disruptive	intrusion
268 bldgs. in 1972				
254 bldgs. in 1977				
13 bldgs. less in 5 years	66	167	18	3

*rec'd 4/25/78
p.m.*



Spanish Town:

268 bldgs. in 1972
 254 bldgs. in 1977
 13 bldgs. less in 5 years

No. 1	No. 2	No. 3	No. 4
significant	additive	not disruptive	intrusion

66

167

18

3

not marked

rec'd 4/25/78

LAKELAND DRIVE

<u>BUILDING NUMBER</u>	<u>USE</u>	<u>LOT DESCRIPTION & SIZE</u>	<u>OWNER</u>	<u>ADDRESS</u>	<u>TELEPHONE</u>
502, 504	2 units	Aubert Town, Sq. 1, West pt. Lot 12, 49' x 106'8"	Miss Maud Bergeron (homeowner)	502 Lakeland Dr.	343-8943
			Mrs. George H. Simon	504 Lakeland Dr.	383-6716
<u>3</u> 530	offices	Aubert Town, Sq. 1, East pt. Lot 12, 50'2" x 106'8" Lot 11, 53'4" x 106'8" West pt. Lot 10, 26'8" x 106'8"	James Lipscomb		383-8458
546	parking	Aubert Town, Sq. 1, East pt. Lot 10, 26'8" x 106'8"	Louis Welch	2430 North St.	387-5191 (C)
548, 550	Single Family	Aubert Town, Sq. 1, No. pt. Lot 8, 53'4" x 53'4" No. pt. Lot 9, 53'4" x 53'4"	Mrs. Sadie F. Zeilman (homeowner)	548 Lakeland Dr.	344-0945
609, 611 613, 615	Duplex Duplex	Aubert Town, Sq. 4, West pt. Lot 5, 55' x 68' West pt. Lot 6, 55' x 68'	Perkins Realty Co. Mr. Leslie McKinsey	666 So. Eugene	342-6148 (C)
617	Single Family	Aubert Town, Sq. 4, East pt. Lot 5, 32' x 55' East pt. Lot 6, 32' x 55'	John B. Murphy, Jr. (homeowner)	617 Lakeland Dr.	344-2961
630	Single Family	Aubert Town, Sq. 3, Lot 16, 56' x 125' (with 615 STR)	Jane G. Lipscomb		
631, 633	2 Single Family	Aubert Town, Sq. 4, pt. Lot 7, 56' x 140'	Curtis Chaumont	1919 Stanford Ave	383-8353
635	2 units	(see 632,634 State Capitol Drive)			
637	Single Family	(see 632,634 State Capitol Drive)			
639	3 units	(see 632,634 State Capitol Drive)			
636	8 Apartments	Aubert Town, Sq. 3, Lot 15, 56' x 165'	Charles Carter & Co.	1565 Choctaw Drive	357-2246
638	Single Family	Aubert Town, Sq. 3, West pt. Lot 14, 33.5' x 55'	Mrs. Wm. Bradford Smith	2155 Duncan Dr.	343-6005
640	Single Family	Aubert Town, Sq. 3, Center pt. Lot 14, 32.5' x 55'	Louise Harves Baker	314 West Grant	344-9157
642	Single Family	Aubert Town, Sq. 3, East pt. Lot 14, 34' x 55'	Leo J. Aydell (homeowner)	642 Lakeland Dr.	387-4312

LAKELAND DRIVE

<u>BUILDING NUMBER</u>	<u>USE</u>	<u>LOT DESCRIPTION & SIZE</u>	<u>OWNER</u>	<u>ADDRESS</u>	<u>TELEPHONE</u>
700	Single Family	Old Spanish Town, Sq. 92, Lot 100' x 192' plus Cox Alley of 100' x 10'	CDC Properties Charles W. Hogg	16942 Old Hammond Hwy.	272-1405
704	Vacant Lot				
706	Single Family	Old Spanish Town, Sq. 92, pt. Lot 1-A, 81'10" x 115'	Fremart, Inc.	3923 Convention St.	
725, 727	Duplex				
731	Single Family				
735	Single Family	Old Spanish Town, Sq. 92 & 91, Lot B-1, 126'8" x 137'3"			
<u>3</u> 701	6 units Fremart Apts	Old Spanish Town, Sq. 92, pt. Lot 1-A, 44'9" x 115'			
738	Vacant Lot	Old Spanish Town, Sq. 91, unnumbered lot 60' x 195'			
755	Single Family	Old Spanish Town, Sq. 91, unnumbered lot, 38'2" x 108'	Vernon J. Broussard (homeowner)	755 Lakeland Dr.	383-3111
763	Single Family	Old Spanish Town, Sq. 91 & 92, a lot, 36' x 108'	Mrs. Eric R. Turner (homeowner)	763 Lakeland Dr.	383-1528
<u>1</u> 764	Single Family	Old Spanish Town, Sq. 90 & 91, Lot I, 30' x 52.5' Lot H, 35' x 56' Lot E, 30' x 56' Lot D, 40' x 56'	Charles Robert "Burt" Tessier (homeowner)	764 Lakeland Dr.	383-2401
765	Single Family	Old Spanish Town, Sq. 90, a lot 40' x 108'	Irene Fontenot (homeowner)	765 Lakeland Dr.	343-2786
766	Single Family	Old Spanish Town, Sq. 90, Lot B, 30' x 69'	Mrs. Sally D. Lieux	766 Lakeland Dr.	387-2908
766, 770, 772	3 units	Old Spanish Town, Sq. 90, Lot A, 35' x 71'	Wm. H. Bankston (homeowner)	772 Lakeland Dr.	387-4730
783	Single Family	Old Spanish Town, Sq. 90, a lot, 100' x 388'±	John L. Beven (homeowner)	783 Lakeland Dr.	383-5912

LUCILLA LANE

<u>BUILDING NUMBER</u>	<u>USE</u>	<u>LAND DESCRIPTION & SIZE</u>	<u>OWNER</u>	<u>ADDRESS</u>	<u>TELEPHONE</u>
627	Single Family	Spanish Town, Sq. G, a lot, 57' x 45'	Mrs. M. F. Violet (homeowner)	627 Lucilla Lane	383-3225
631	Single Family	Spanish Town, Sq. G, Lot 1, 68' x 60'	Mrs. Gussie Day Butler (homeowner)	631 Lucilla Lane	343-0587
<u>637</u>	Single Family	Spanish Town, Sq. G, Lot C, 45.33' x 50'	Mrs. W. P. Lindle (homeowner)	637 Lucilla Lane	343-6256
641	Single Family	Spanish Town, Sq. G, Lot B, 50' x 45.33'	Josephine Strumberg		383-4398
642	Single Family	Spanish Town, Sq. F, Lot D, 60' x 61'	Fredrick R. Tulley (homeowner)	642 Lucilla Lane	387-1862
<u>645</u>	Single Family	Spanish Town, Sq. G. Lot A, 45.34' x 50'	Marie E. Brown (homeowner)	645 Lucilla Lane	383-5591
646	Single Family	Spanish Town, Sq. F. Lot A, 60' x 60'	James Paige Moody	903 Birmingham Dr.	275-6161
649	Single Family	Spanish Town, Sq. G, Lot 4, 68' x 50'	Mary C. Ellis	3038 Claycut Rd.	344-0036
<u>719</u>	Single Family	Spanish Town, Sq. G, Lot 5, 40' x 111'	Pat O. McDonald	704 North 7th St.	383-3024
<u>729</u>	Single Family	Spanish Town, Sq. G. Lot 6, 40' x 111'	John McConnell		
736	Duplex	(see 655 Bungalow Lane)			


NORTH STREET, *even #s not in historic district*

<u>BUILDING NUMBER</u>	<u>USE</u>	<u>LOT DESCRIPTION & SIZE</u>	<u>OWNER</u>	<u>ADDRESS</u>	<u>TELEPHONE</u>
501	Vacant Lots as parking	Spanish Town, Sq. 43, Lot 1, 73'6" x 52' Lot 2, 73'6" x 2' plus 110'4" x 50' Lot 3, 110'4" x 52'	La. Automobile Dealers Association, Inc. Richard G. Drown	999 North 9th St.	343-8383
502	Vacant Lots as parking	Gras Town, Sq. 57 or 5, Lots 7 & 8	Mrs. Saltz	442 Main St.	383-4649
538	Duplex	Gras Town, Sq. 57 or 5, West pt. Lot 9	Robert Sandifer	627 Barrosa Way	766-1725
542	Duplex	Gras Town, Sq. 57 or 5, East pt. Lot 9	Viola Dirmann	717 North 6th St.	387-1578
543	3 units	Spanish Town, Sq. 43, Lot 4, 52' x 110'4"	Katherine E. Landry (homeowner)	543 North St.	383-8533
<u>547</u>	4 units	Spanish Town, Sq. 43, Lot 5, 53'4" x 110'4"	La, Health Care Assoc. William Kimbro	1933 Wooddale Blvd.	927-3518
601 a, b	4 units total	Spanish Town, Sq. 44, Lot 1, 50' x 133'4"	Louis M. Fortner	8745 Cottage Ave.	926-8265
<u>611</u>	offices	Spanish Town, Sq. 44, Lot 2, 50' x 133'4"	Mrs. Fred Dent	611 North Street	387-6733
<u>619</u>	2 units	Spanish Town, Sq. 44, Lot 3, 50' x 133'4"		356 LSU Ave.	766-4699
620	offices	Tovilier Town, Sq. 58 or 1, Lot 12 & pt. Lot 1	Assoc. General Contractors	620 North St.	344-0432
646	Single Family	Tovilier Town, Sq. 58 or 1, pt. Lot 11	George Hopkins	1546 Magazine, NO, 70131	
<u>4</u> 655	195 units	Spanish Town, Sq. 44, Lot 4, 50' x 133'4" Lot 5, 50' x 133'4" Lot 6, 50' x 133'4" Lots 7A & 7B, 42'6" x 133'4" Lot 8, 40' x 171'9"	Catholic-Presbyterian Apartments Mr. Pierson	655 North St.	383-5551
656	Single Family	Tovilier Town, Sq. 58 or 1, pt. Lot 11	Mrs. Ina R. Yaun (homeowner)	656 North St	343-5359
666	offices	Tovilier Town, Sq. 58 or 1, pt. Lot 11 & Lot 10	La. Bankers Assoc. Mr. R. R. Didier	666 North St.	348-3282

NORTH STREET

<u>BUILDING NUMBER</u>	<u>USE</u>	<u>LAND DESCRIPTION & SIZE</u>	<u>OWNER</u>	<u>ADDRESS</u>	<u>TELEPHONE</u>
<u>1</u> 701	Single Family	Spanish Town, Sq. G., 80' x 93' plus 80' x 120'	Miss Ruth Meyerer (homeowner)	701 North St.	383-9985
710	parking	Tovilier Town, Sq. 59 or 2, Lot 1 & pt. Lot 12	E. Ratcliff Anderson	13203 Airline Hwy.	937-1572
<u>1</u> 721	Single Family	Spanish Town, Sq. G., 57' x 133'	Edw. O. Warmack (homeowner)	721 North St.	383-3909
730	Single Family	Tovilier Town, Sq. 59 or 2, pt. Lot 12	Mrs. Rubie R. Danna (homeowner)	730 North St.	383-6013
738	parking	Tovilier Town, Sq. 59 or 2, pt. Lot 11	Richard Boeker	2861 East Lakeshore Dr.	344-2327
<u>1</u> 741, 745	2 units	Spanish Town, Sq. F, 230' x 120' plus 175' x 5'	Mrs. Lucy P. King (homeowner)	741 North St.	383-7448
<u>1</u> 763	Single Family	Industry Town, Sq. 45, pt. Lot 11, 39' x 111'	Wm. McHugh Simmons		
769, 771	2 units	Industry Town, Sq. 45, pt. Lot 11, 47' x 111'	Ms. Verdilee M. Hannaman (homeowner)	771 North St.	383-4726
770	offices	Tovilier Town, Sq. 59 or 2, pt. Lots 10 & 11	Beer Industry League of La. Mr. Brown, Ex. Dir.	575 North 8th St.	383-3436
<u>1</u> 781	2 units	Industry Town, Sq. 45, pt. Lot 11, 54.875' x 79'	Mrs. E. O. Persac	781 North Street	344-9213
<u>1</u> 801	Store	Industry Town, Sq. 46, pt. Lot 12, 104.5' x 134.875'	Dorothy A. Daniels	725 Spanish Town Rd.	383-7246
<u>1</u> 813	Single Family				
<u>1</u> 821	Single Family				
800	Single Family	Jackson Gardens, Sq. 60, pt. Lot 7	Edgar J. Dayries	7172 Sheffield Ave.	921-8975
810	Single Family	Jackson Gardens, Sq. 60, pt. Lots 7 & 8	Maggie		
824	Offices	Jackson Gardens, Sq. 60, pt. Lot 8	Leonard Nachmann	830 North Street	387-5541 (O
830	Offices	Jackson Gardens, Sq. 60, Lot 9	and Charles Sklar		
834	1 unit				
836	2 units				

*Spanish Town
Historic District
Baton Rouge, La*



NORTH 5th STREET

<u>BUILDING NUMBER</u>	<u>USE</u>	<u>LAND DESCRIPTION & SIZE</u>	<u>OWNER</u>	<u>ADDRESS</u>	<u>TELEPHONE</u>
<u>3</u> 614	Single Family Residential	Spanish Town, Sq. 43, pt. Lot 1, 36'9" x 52' pt. Lot 2, 36'9" x 52'	James B. Jackson (homeowner)	✓ 614 North 5th St.	344-9083
<u>3</u> 630	18 units Berkley Arms Apts.	Spanish Town, Sq. 43, Lot 7, 50' x 130'10" Lot 8, 53' x 130'10"	G. Allen Walsh	✓ 330 St. Charles 827 Blanchard	387-4025 (O) 343-5331
650	Parking Lots	Spanish Town, Sq. 43, Lot A, 40'8" x 130' Lot B, 41' x 130'4" Lot C, 41' x 130'4" Lot D, 41' x 130' Lot E, 41' x 130' Lot F, 40'8" x 130'	State of Louisiana State Registrar of Lands	✓ P. O. Box 44124 State Capital 70804	389-6938
670	2 ^{SFR} apartments	Spanish Town, Sq. 43, unnumbered Lot, 45' x 64'	Mrs. John B. (Marie) Ferrara	✓ 600 Wooddale Blvd.	923-0391
676, 678, 680	Office and 2 apartments	Spanish Town, Sq. 43, unnumbered Lot, 64' x 77'8"	La. Press Assoc.	✓ 680 North 5th St.	344-9309
<u>1</u> 714	Single Family Residence	Spanish Town, Sq. 42, pt. Lot 1, 6' x 70'5" pt. Lot 12, 44' x 70'5" pt. Lot 2, 6' x 19' pt. Lot 13, 44' x 29'7"	Mary Eliz. Tyndall	✓	
732	7 units	Spanish Town, Sq. 42, pt. Lot 1, 70'5" x 56' pt. Lot 2, 19' x 56'	Lynn D. Somsen	✓ 9131 Whitehall Ave	924-7589
740, 742	5 units	Spanish Town, Sq. 42, pt. Lot 1, 70'5" x 55'4" pt. Lot 2, 19' x 55'4"	Charles Carter & Co.	✓ 1565 Choctaw Drive	357-2246
<u>3</u> 850	20 units Capitol View Apts.	Aubert Town, Sq. 1, Lot 13, 58'8" x 156'3" Lot 14, 58'8" x 156'3"	A. C. Lewis	✓ 7370 Airline Hwy.	356-4553
<u>4</u> 950	Insurance and Casulty Building	Aubert Town, Sq. 2, all Lots	State of Louisiana State Registrar of Lands		

NORTH 6th STREET

<u>BUILDING NUMBER</u>	<u>USE</u>	<u>LOT DESCRIPTION & SIZE</u>	<u>OWNER</u>	<u>ADDRESS</u>	<u>TELEPHONE</u>
549	Single Family	Gras Town, Sq. 57 or 5, Lot 10	Verna & Paul Drury (homeowner)	✓ 549 North 6th St.	383-8770
610, 620	4 units (total)	(see 601 North Street)	Louis Fortner		
625	3-plex parking	Spanish Town, Sq. 43, Lot 6, 50' x 130'6"	Mrs. Hattie Dayries	✓ 7172 Sheffield	921-8975
630	Duplex	Spanish Town, Sq. 44, Lot 11, 40' x 170'9"	Mrs. P. J. Gilbert (homeowner)	630 North 6th St.	343-4088
639, 641	Duplex	Spanish Town, Sq. 43, Lot 9, 53' x 130'6"	Verna & Paul Drury	✓ 549 North 6th St.	383-8770
<u>646</u>	Single Family	Spanish Town, Sq. 44, Lot I, 41' x 171'6"	Mrs. C. D. Zizzi (homeowner)	646 North 6th St.	343-3616
649	Parking Lots	(see 650 North 5th Street)	State of Louisiana		
650	Single Family	Spanish Town, Sq. 44, Lot H, 41' x 171'6"	Mrs. J. H. Potts, Sr.	✓ 3640 Van Burèn, Baker, La.	774-6359
658	Duplex and 2 Garage Apts.	Spanish Town, Sq. 44, Lot G, 40'8" x 171'6"	Mrs. Rose Adams Marks (homeowner)	658 North 6th St.	344-7192
666, 668	2 Units and Garage Apt,	Spanish Town, Sq. 44, Lot, 31'2" x 136'	Mrs. Alice T. Dranguet	1231 Laurel St.	383-6779
670	2 units	Spanish Town, Sq. 44, Lot, 31'2" x 136'	Charles W. Wall	✓ 1263 Meadow Lea Dr.	343-0704
673	6 units	Spanish Town, Sq. 43, unnumbered lot, 61'4" x 197'4"	Mrs. R. H. McClelland (homeowner)	673 North 6th St.	343-6210
679	Single Family	Spanish Town, Sq. 43, unnumbered lot, 29'4" x 75'	Allen E. Frederic	950 So. Foster Dr.	921-8714
689	Single Family	Spanish Town, Sq. 43, unnumbered lot, 32' x 75'	Mrs. Olga E. Abell	1955 Cherokee	344-7787
<u>684</u>	4 units (total)	Spanish Town, Sq. 44, unnumbered lot, 60'4" x 68' unnumbered lot, 60'4" x 34'	Manjit S. Sehdeva	2506 Germantown Dr.	927-9010
710, 712	Single Family	Spanish Town, Sq. 42, Lot 16, 10'8" x 106'8" Lot 17, 64' x 106'8"	Charles W. Phillips (homeowner)	712 North 6th St.	344-2882 387-3221 (0

NORTH 6th STREET

<u>BUILDING NUMBER</u>	<u>USE</u>	<u>LOT DESCRIPTION & SIZE</u>	<u>OWNER</u>	<u>ADDRESS</u>	<u>TELEPHONE</u>
711	Single Family	Spanish Town, Sq. 42, pt. Lot 15, 64' x 64'	Orville A. Howes		
717	Single Family	Spanish Town, Sq. 42, pt. Lot 4, 11' x 64' pt. Lot 15, 42'8" x 64'	Mrs V. R. Dirmann ✓ (homeowner)	717 North 6th St.	387-1578
724	Single Family	Spanish Town, Sq. 42, pt. Lot 5, 10'8" x 35'4" pt. Lot 6, 31'4" x 35'4"	Georgia Danna		
816	Single Family	Aubert Town, Sq. 3, So. pt. Lot 5, 25' x 100'	Mrs. Morgan F. Quine (homeowner)	816 North 6th St.	344-3402
818	Single Family	Aubert Town, Sq. 3, No. pt. Lot 5, 25' x 100'	Joseph T. Babin	345 Cornell Ave.	766-7405
<u>1</u> 824, 826	Duplex	Aubert Town, Sq. 3, Lot 4, 55' x 100'	Joseph T. Babin	345 Cornell Ave.	766-7405
825	Single Family	Aubert Town, Sq. 1, So. pt. Lot 6, 29'4" x 156'3"	Mrs. E. L. Dupuy (homeowner)	825 North 6th St.	383-4814
829	Single Family	Aubert Town, Sq. 1, No. pt. Lot 6, 29'4" x 156'3"	Mrs. Stirling P. Hall (homeowner)	829 North 6th St.	383-5740
830	Single Family	Aubert Town, Sq. 3, So. pt. Lot 3, 40' x 100'	James C. Edmonson	801 Park Blvd.	387-1576
<u>3</u> 837	8 units-- Rue Hypolite Apts.	Aubert Town, Sq. 1, Lot 7, 58'8" x 156'3"	Hilda Elgutter, et al		
848	Single Family	Aubert Town, Sq. 3, So. $\frac{1}{2}$ Lot 2, 27.5' x 100' No. pt. Lot 3, 15' x 100'	Mrs. Charles W. Allen (homeowner)	848 North 6th St.	383-3045
<u>1</u> 851	Single Family	Aubert Town, Sq. 1, East pt. Lot 10, 26' x 106'8" So. pt. Lot 9, 53' x 53'4" So. pt. Lot 8, 53' x 53'4"	Louis Welch	2430 North St.	387-5191 (C) 927-6590 (H)
<u>1</u> 868	2 units	Aubert Town, Lot 1, 55' x 100' plus No. $\frac{1}{2}$ Lot 2, 27.5' x 100'	City National Bank as Trustee	124 Riverside Mall	387-2151
906, 908 912	Duplex Duplex	Aubert Town, Sq. 4, West pt. Lot 5, 55' x 68' West pt. Lot 6, 55' x 68'	Perkins Realty Co. Attn. Mr. Leslie McKenzie	312 South Lakeshore	383-6156 (C) 383-6148

NORTH 6th STREET

<u>BUILDING NUMBER</u>	<u>USE</u>	<u>LOT DESCRIPTION & SIZE</u>	<u>OWNER</u>	<u>ADDRESS</u>	<u>TELEPHONE</u>
926, 928	Duplex	Aubert Town, Sq. 4, Lot 1, 55' x 100'	Lehman Preis, Atty.	500 Laurel	383-4796 (O)
934, 936	Duplex	Lot 2, 55' x 100'		1387 Steele Blvd.	387-4165 (H)
942, 944	Duplex	Lot 3, 55' x 100'			
950, 952	Duplex	Lot 4, 55' x 100'			
958, 960	Duplex	Lot 16, 55' x 165' pt. Lot 7, 25' x 56'			

NORTH 7th STREET

<u>BUILDING NUMBER</u>	<u>USE</u>	<u>LAND DESCRIPTION & SIZE</u>	<u>OWNER</u>	<u>ADDRESS</u>	<u>TELEPHONE</u>
<u>1</u> 624	Single Family	(see 701 North Street)	Miss ^{Ruth} Birdie Meyerer	701 North St.	383-9985
<u>1</u> 630, 632	2 units	Spanish Town, Sq. G, unnumbered lot 71' x 80'	Farrenbacher Memorial Foundation c/o Claiborne Dameron, City National Bank		387-2151
637	3 vacant lots	Spanish Town, Sq. 44, Lot J, 41' x 171'9" Lot 9, 40' x 171'9" Lot 10, 40' x 170'9"	Ecco Corp. ✓ Victor E. Coursey, Jr.	4510 Bennett Dr.	344-4124 293-2400 als
655	Single Family	Spanish Town, Sq. 44, Lot K, 41' x 171'	Maurice J. Mayer, Jr.	estate	
656, 658	2 Single Family	Spanish Town, Sq. G., unnumbered lot 80' x 87'	Douglas M. Hall ✓	649 Lucilla Lane	343-1950
661	Single Family	Spanish Town, Sq. 44, Lot L, 40'8" x 171'	H. W. Jolly, III	661 North 7th St.	
666 670 676, 680 682, 684	Duplex Duplex Duplex Duplex	Spanish Town, Sq. G, unnumbered lot 31' x 80' unnumbered lot 140' x 80'	Thomas B. Dupree	1969 Wisteria	344-0979
<u>1</u> 673	Single Family	Spanish Town, Sq. 44, a lot 122'8" x 106'6"	Paul Perkins and Tulane Educational Fund	116 North 4th St.	383-5581
<u>1</u> 704	2 Single Family	Spanish Town, Sq. G, 2 unnumbered lots 35' x 80' and 34' x 80'	Patrick O. McDonald (homeowner)	704 North 7th St.	383-3024
<u>3</u> 707	offices	Spanish Town, Sq. 42, East pt. Lot 20, 32' x 106'8" Lot 21, 64' x 106'8" Lot 22, 10'8" x 106'8'	Durwood Gully	2055 Wooddale Blvd.	926-5920 (C)
823	vacant lot	Aubert Town, Sq. 3, Lot 11, 55' x 100'	Carl Russell Kleinpeter, Jr.	Highland Rd.	766-3250
824, 826	Duplex	(see 701, 705 Spanish Town Road)	Mrs. Joe Bergeron	2754 Juban	355-7069
830 836, 838 840	vacant lot Duplex Single Family	(see 700, 704, 706 Lakeland Dr.)	Chalres W. Hogg CDC Properties ✓	16942 Old Hammond Hwy.	272-1405

NORTH 7th STREET

<u>BUILDING NUMBER</u>	<u>USE</u>	<u>LAND DESCRIPTION & SIZE</u>	<u>OWNER</u>	<u>ADDRESS</u>	<u>TELEPHONE</u>
<u>1</u> 835, 839	Duplex	Aubert Town, Sq. 3, Lot 12, 55' x 100'	Laura ^{Resident} Boyle Reymond Mrs. George Reymond	1001 Camelia Ave. Reymond Bldg.	383-3667 383-6414
847, 849	2 units	Aubert Town, Sq. 3, Lot 13, 55' x 100'	Clarence C. Pilcher (homeowner)	849 North 7th St.	344-1309
921, 923, 925 927, 937, 939	3 apts 3 single family	(see 632, 634 State Capitol Drive)	Maunsell W. Brousseau, Jr., for Laurel M. Brousseau	637 Lakeland Dr.	343-9324
<u>3</u> 930	20 units El Patio Apts.	Old Spanish Town, Sq. 92, Lot 2-A, 126' x 46' Lot 3-A, 127'4" x 111'3" and 126'8" x 98'6"	Mrs. William D. Howell	1980 Cloverdale	383-3304

NORTH 8th STREET

<u>BUILDING NUMBER</u>	<u>USE</u>	<u>LOT DESCRIPTION & SIZE</u>	<u>OWNER</u>	<u>ADDRESS</u>	<u>TELEPHONE</u>
621	2 units	Industry Town, Sq. 45, pt. Lot 11, 32' x 54.875'	Mrs. Samine Traylor	✓ Pride, La.	261-2176
1 623	4 units	Lot 11a, 23' x 134.875'			
1 631	2 units	Lot 11b, 32' x 134.875'			
<u>3</u> 630	20 units Mid-City Apts.	Industry Town, Sq. 46, Lot 13, 50' x 134.875' No. pt. Lot 12, 61.5' x 134.875'	A. C. Lewis	7370 Airline Hwy.	356-4553. (O)
633	Single Family	Industry Town, Sq. 45, pt. Lot 10, 50' x 89.875'	Harold Herthum (homeowner)	633 North 8th St.	343-9825
642	2 units	Industry Town, Sq. 46, Lot 14, 50' x 134.875'	Leon Thomas Jackson, III ✓		
643	3 units	Industry Town, Sq. 45, pt. Lot 9, 42' x 89.875'	William J. Dubois ✓		
645	Single Family	Industry Town, Sq. 45, pt. Lot 8, 10' x 78' pt. Lot 9, 8' x 78'	Danny Young ✓ Deep South Services	1220 Main St.	383-3887
654, 656	Duplex	Industry Town, Sq. 46, Lot 15, 50' x 134.875'	Stanley Goldsmith ✓ (homeowner)	654 North 8th St.	
655	Single Family	Industry Town, Sq. 45, pt. Lot 8, 40' x 134.875'	Ronald J. Crawford (homeowner)	655 North 8th St.	344-9521
658	Single Family	Industry Town, Sq. 46, Lot 16, 50' x 134.875'	Edward F. Ward	3088 Lexington Dr.	924-2349 (H) 387-0334 (C)
<u>1</u> 660	Single Family	Industry Town, Sq. 46, Lot 17, 50' x 134.875'	Jose Castro Carazo (homeowner)	660 North 8th St.	343-1216
663	2 units	Industry Town, Sq. 45, pt. Lot 7, 94.875' x 50'	A. Percy Davis (homeowner)	663 North 8th St.	383-8515
<u>3</u> 670	6 units Michel Apts.	Industry Town, Sq. 46, Lot 18, 50' x 134.875'	Jasper Lamana, Jr.	5575 Asphodel Dr.	927-8062
673	Single Family	Industry Town, Sq. 45, So. pt. Lot 6, 25' x 139.875'	Cliff Yaun ✓ (homeowner)	673 North 8th St.	383-0778

NORTH 8th STREET

<u>BUILDING NUMBER</u>	<u>USE</u>	<u>LOT DESCRIPTION & SIZE</u>	<u>OWNER</u>	<u>ADDRESS</u>	<u>TELEPHONE</u>
677	Duplex	Industry Town, Sq. 45, No. pt. Lot 6, 25' x 134.875'	Myrt E. Tugwell	11899 Parkridge 2648 Rome Dr.	293-9514 () 924-5472 ()
685	4 units	Industry Town, Sq. 45, Lot 5, 50' x 134.875'	Richard A. Boeker	2861 E. Lakeshore Dr.	344-2327
701	Single Family	Industry Town, Sq. 45, pt. Lot 4, 33'4" x 134.875'	Mrs. Mary Condit (homeowner)	701 North 8th St.	344-0808
705	Single Family	Industry Town, Sq. 45, pt. Lot 3, 16'8" x 134.875' pt. Lot 4, 16'8" x 134.875'	D. L. Allen	1668 Bellridge Dr.	275-8985
708	2 units	Industry Town, Sq. 46, pt. Lot 18, 50' x 114.875'	Eunice U. Duplantis		
711	Single Family	Industry Town, Sq. 45, pt. Lot 3, 33'4" x 139,875'	Marguerite M. Conway		
<u>1</u> 716	2 units and 2 garage apts.	Industry Town, Sq. 46, Lot 20, 50' x 134.875'	Haywood Moore	2222 Government St.	383-4245 () 343-3469 ()
<u>1</u> 720	Single Family	Industry Town, Sq. 46, pt. Lot 21, 25' x 134.875'	Sadie D. Kleinpeter		
<u>1</u> 721	Single Family	Industry Town, Sq. 45, Lot 2, 50' x 139.875'	Dorothy Andrieux		
735	3 units and 2 garage apts.	Industry Town, Sq. 45, So. pt. Lot 1, 50' x 139.875'	Mrs. Bernice Causey (homeowner)	735 North 8th St.	383-8337
<u>3</u> 736	8 units C. s. Royale Apts.	Industry Town, Sq. 46, pt. Lot 21, 25' x 134' pt. Lot 22, 68' x 67.44'	Leon T. Jackson, III		
742	Single Family	Industry Town, Sq. 46, pt. Lot 22, 32' x 67.44'	William John Dubois		
<u>1</u> 741, 747	Duplex	Industry Town, Sq. 45, No. pt. Lot 1, 50' x 134.875'	George H. Reymond	Reymond Bldg.	383-6414 ()
817	Single Family	Old Spanish Town, Sq. 90, Lot 37.5' x 40' plus Lot 30' x 35.5' plus Lot 52.5' x 12.5'	Myrt E. Tugwell	11899 Parkridge 2648 Rome Dr.	293-9514 () 924-5472 ()
820	Single Family	Old Spanish Town, Sq. 89, Lot 48' x 70' plus Lot 28' x 90'	Mrs. Joe W. Monget	670 Taylor	387-3710

NORTH 8th STREET

<u>BUILDING NUMBER</u>	<u>USE</u>	<u>LOT DESCRIPTION & SIZE</u>	<u>OWNER</u>	<u>ADDRESS</u>	<u>TELEPHONE</u>
821	2 units	Old Spanish Town, Sq. 90, Lot 40'. 85'	Wallace Eversberg	2820 Continental 1160 Stanford Ave	927-5908 (O) 344-8491 (H)
822	Single Family plus Garage Apt.	Old Spanish Town, Sq. 89, Lot 50' x 160'	Dr. Henry Monget	1541 Ingleside Dr.	921-0969
<u>3</u> 833	4 units	Old Spanish Town, Sq. 90, Lot 47.5' x 135' plus Lot 5' x 135'	Verna & Paul Drury	549 North 6th St.	383-8770
840	Single Family plus Garage apt.	Old Spanish Town, Sq. 89, Lot 67' x 160;	Mrs. Newton Richards (homeowner)	840 North 8th St.	344-4558
843	2 units	Old Spanish Town, Sq. 90, Lot G, 35' x 90'	Kyle H. Morris	2648 June	383-8997
<u>1</u> 845	2 units	Old Spanish Town, Sq. 90, Lot F, 35' x 71'	Mary W. Bryant (homeowner)	845 North 8th St.	383-3394

NORTH 9th STREET

<u>BUILDING NUMBER</u>	<u>USE</u>	<u>LAND DESCRIPTION & SIZE</u>	<u>OWNER</u>	<u>ADDRESS</u>	<u>TELEPHONE</u>
627	offices parking	University Park, Sq. 292, Lot 13, 48' x 76' Lot 12, 48' x 76'	Gulf South Realty Simone M. Lasavio	627 North 9th St.	387-5555
635	Single Family	University Park, Sq. 292, Lot 11, 48' x 76'	Kermit A. Williams	3067 North Blvd.	387-1424
645	2 units	University Park, Sq. 292, Lot 10, 48' x 76'	Myrt E. Tugwell	11899 Parkridge	293-9514
655	2 units	University Park, Sq. 292, Lot 9, 48' x 76'	Kermit A. Williams	3067 North Blvd.	387-1424
673	2 units	University Park, Sq. 292, Lot 8, 48' x 76'	Leon T. Jackson, III		
679	Single Family	University Park, Sq. 292, Lot 7, 48' x 76'	Edward F. Ward, Jr.	3088 Lexington Dr.	387-0334 (O)
709	2 units	University Park, Sq. 292, Lot 6, 48' x 76' and Industry Town, Sq. 46, pt. Lot 19, 20' x 50'	Edward F. Ward, Jr.	3088 Lexington Dr.	387-0334 (O) 924-2349 (H)
<u>1</u> 713	Single Family	University Park, Sq. 292, Lot 5, 48' x 76'	Myrt E. Tugwell	11899 Parkridge	293-9514
717	2 units	University Park, Sq. 292, Lot 4, 48' x 76'	Myrt E. Tugwell	11899 Parkridge	293-9514
729, 731	2 units	University Park, Sq. 292, So. pt. Lot 2, 38' x 49' So. pt. Lot 3, 38' x 49'	Mrs. Walter G. Savage (homeowner)	729 North 9th St.	383-7236
<u>1</u> 735	Single Family	University Park, Sq. 292, No. pt. Lot 2, 38' x 71' No. pt. Lot 3, 38' x 71'	Miss Dorothy S. Powell (homeowner)	735 North 9th St.	383-7936
801	Single Family plus garage apt.	Lake Park Subdivision, Sq. 294, Lot 1, 50' x 86' (101')	J. L. Pillow, Jr. (homeowner)	801 North 9th St.	383-4957
<u>1</u> 803	Single Family	Lake Park Subdivision, Sq. 294, Lot 2, 50' x 102'	O. N. Evans (homeowner)	803 North 9th St.	383-7426
805	2 units	Lake Park Subdivision, Sq. 294, Lot 3, 50' x 102'	George W. Andrews (homeowner)	805 North 9th St.	343-7269
<u>4</u> 809	units Lake View Apts.	Lake Park Subdivision, Sq. 294, Lot 4, 50' x 102' Lot 5, 50' x 102' Old Spanish Town; Sqs. 88, 89, remainders	Sam Short, Jr.	3535 Government 6466 Peggy	387-2213 (C) 766-1497 (H)

BUNGALOW LANE


<u>BUILDING NUMBER</u>	<u>USE</u>	<u>LOT DESCRIPTION & SIZE</u>	<u>OWNER</u>	<u>ADDRESS</u>	<u>TELEPHONE</u>
<u>609, 633</u>	2 units	(see 741 North Street)	Mrs. Lucy P. King	741 North St.	383-7448
634	Single Family	Industry Town, Sq. 45, pt. Lot 9, 61' x 8' & 42' x 55' pt. Lot 10, 55' x 50' pt. Lot 8, 10' x 61.875'	Mrs. A. T. Prescott (Doris)	933 No. Foster Dr.	926-9780
<u>635</u>	Single Family	Spanish Town, Sq. F, unnumbered lot, 85' x 120'	Mrs. Elanor Lawrence	745 North St.	383-7308
637, 639, 641, 643	4 units	Spanish Town, Sq. F, Lot C, 61' x 60'			
645, 647	Single Family plus Garage Apt.	Spanish Town, Sq. F, pt. Lot B, 31' x 60'	William K. King (homeowner)	647 Bungalow Lane	383-4048
655	Duplex	Spanish Town, Sq. F, pt. Lot B, 29' x 60'	Lucile Gassie	759½ Spanish Town Rd.	383-9710
664	Single Family	Industry Town, Sq. 45, pt. Lot 7, 50' x 45'	Cliff Yaun	673 North 8th St.	383-0778
707	Single Family	Spanish Town, Sq. G, 50' x 120'			
709	Single Family	Spanish Town, Sq. G, 50' x 120'	Myrt Tugwell	11899 Parkridge	293-9514
712	2 units	(see 711 North 8th Street)			
719	Single Family	Spanish Town, Sq. G, 50' x 120'	James C. Edmondson	801 Park Blvd.	387-1576
729	Garage Apt.	(see 746 Spanish Town Road)			
740	2 units as garage apartments	(see 735 North 8th Street)			

COSTELLO LANE

<u>BUILDING NUMBER</u>	<u>USE</u>	<u>LAND DESCRIPTION & SIZE</u>	<u>OWNER</u>	<u>ADDRESS</u>	<u>TELEPHONE</u>
805	Garage apt.	(see 725 Spanish Town Road)	Dorothy A. Daniels	725 Spanish Town Rd.	383-7246
818	Singe Family	Old Spanish Town, Sq. 91, unnumbered lot 45' x 50'	Joseph E. Bergeron	2754 Juban	355-7069
819 821 823	3 Single Family	Old Spanish Town, Sq. 92; unnumbered lot 202' x 50'	Maunsell W. Brousseau, Jr. for Laura M. Brousseau	637 Lakeland Dr. 4200 Essen Lane	343-9324 926-7537
and 826, 828 822, 824 820 a, b	Duplex Duplex Duplex	and Old Spanish Town, Sq. 91, unnumbered lot 157' x 50'			

NORTH STREET

<u>BUILDING NUMBER</u>	<u>USE</u>	<u>LAND DESCRIPTION & SIZE</u>	<u>OWNER</u>	<u>ADDRESS</u>	<u>TELEPHONE</u>
<u>829, 831</u>	Single Family	University Park, Sq. 292, Lot 14, 76' x 120'	William Lee Jensen (homeowner)	829 North St.	343-1454
846	Single Family	Jackson Gardens, Sq. 60, Lot 10	Mrs. Mike Billings (homowner)	846 North St.	344-1849
850	Office	Jackson Gardens, Sq. 60, pt. Lot 11	Thomas Keene	850 North St.	344-6861
860	2 units	Jackson Gardens, Sq. 60, pt. Lot 11	Mrs. Thomas Worthy	9370 Tams Dr., 70815	926-2198



SPANISH TOWN ROAD

<u>BUILDING NUMBER</u>	<u>USE</u>	<u>LAND DESCRIPTION & SIZE</u>	<u>OWNER</u>	<u>ADDRESS</u>	<u>TELEPHONE</u>
501	Vacant Lot	Aubert Town, Sq. 1, West pt. Lot 1, 54'2" x 106'8"	Leopold Weill, Jr.	P. O. Box 51484 O. C. S. Lafayette, La. 70501	
502, 504, 506	5 units total	(see 740 North 5th Street)			
507	3 units	Aubert Town, Sq. 1, East pt. Lot 1, 45' x 106'8"	Mrs. Charles E. Miller	619 Europe St.	383-4538
523	Single Family	Aubert Town, Sq. 1, West pt. Lot 2, 26'8" x 106'8"	Mrs. Ida P. Dyer (homeowner)	523 Spanish Town Rd.	342-5465
<u>1</u> 524, 526	Duplex	Spanish Town, Sq. 42, pt. Lot 2, 45' x 117'4"	Lehman K. Preis	500 Laurel St.	387-4796
<u>1</u> 530, 532	Duplex	Lot 3, 64' x 117'4"		1387 Steele Blvd.	387-4165
<u>1</u> 536	Single Family & Vacant corner	pt. Lot 4, 64' x 106'4"			
529	Single Family	Aubert Town, Sq. 1, East pt. Lot 2, 26'8" x 106'8"	Louis T. Mundinger	2289 Hollywood	387-3769
545	Vacant Lot	Aubert Town, Sq. 1, Lot 3, 53'4" x 106'8"	Richard McDowell	2121 Wooddale Blvd.	926-5378 (O)
<u>3</u> 555	12 units Chateau Carre	Aubert Town, Sq. 1, Lot 4, 106'8" x 53'4" Lot 5, 106'8" x 53'4"	William E. Johnson		
601, 603 607, 609	2 buildings 8 units total	Aubert Town, Sq. 3, So. 5' of Lot 5, 5' x 100' Lot 6, 55' x 100'	Leon T. Jackson, III		
604	4 units	Spanish Town, Sq. 42, pt. Lot 5, 82' x 10'8" pt. Lot 6, 82' x 31'4"	Michael E. Jackson		
612	Single Family	Spanish Town, Sq. 42, pt. Lot 6, 32'8" x 117'8"	C. J. Dumestre, Jr. (homeowner)	612 Spanish Town Rd.	344-4640
<u>3,3</u> 615	10 units Chateau Brian	Aubert Town, Sq. 3, Lot 7, 56' x 165' and perhaps, Lot 16, 40' x 56'	Jane G. Lipscomb		
616	Single Family	Spanish Town, Sq. 42, pt. Lot 7, 26'6" x 107'	Emery J. Fontenot	146 Broadmoor Ave, 70815	921-5195
618	2 units	Spanish Town, Sq. 42, pt. Lot 7, 24'6" x 107'	William P. Elliott	2172 Myrtle Ave, 70806	344-8694

SPANISH TOWN ROAD

<u>BUILDING NUMBER</u>	<u>USE</u>	<u>LAND DESCRIPTION & SIZE</u>	<u>OWNER</u>	<u>ADDRESS</u>	<u>TELEPHONE</u>
619	Single Family	Aubert Town, Sq. 3, West pt. Lot 8, 28' x 165'	Carl Russell Kleinpeter,	Highland Rd.	766-3367
621	Single Family	Aubert Town, Sq. 3, East pt. Lot 8, 28' x 165'			
620	Single Family	Spanish Town, Sq. 42, pt. Lot 7, 13' x 107'	Evelyne M. Rivault	Prairieville, La. 70769	
622	Single Family	Spanish Town, Sq. 42, pt. Lot 8, 38' x 107'			
		pt. Lot 8, 20' x 107'			
		pt. Lot 9, 25' x 107'			
648, 650	Duplex	Spanish Town, Sq. 42, pt. Lot 9, 39' x 107'	Donald L. Cunningham, Sr.	6355 Peggy	766-4821
		pt. Lot 10, 11' x 107'			
<u>657</u>	Men's Halfway House	Aubert Town, Sq. 3, West pt. Lot 9, 50' x 55'	Stanley D. Wuescher	1301 Valmont St., NO,	70115
		West pt. Lot 10, 50' x 55'			
<u>658</u>	Women's Halfway House	Spanish Town, Sq. 42, pt. Lot 10, 53' x 107'	Leo P. Higginbotham, Jr.	2320 Kleinert Ave.	383-4489
		pt. Lot 11, 10'8" x 107'			
<u>659</u>	Single Family	Aubert Town, Sq. 3, East pt. Lot 9, 50' x 55'	Albert Charles DeBlanc	659 Spanish Town Rd.	344-9848
		East pt. Lot 10, 50' x 55'			
701	Store	Old Spanish Town, Sq. 92, a lot, 55' x 94' plus a lot, 26' x 100'	Mrs. Joe Bergeron	2754 Juban St.	355-7069
705	2 units				
702	2 units	Spanish Town, Sq. G, unnumbered lot, 27.5' x 85'	Vincent B. Forte	Plaquemine, La.	
708	Single Family	Spanish Town, Sq. G, unnumbered lot, 27.5' x 85'	Lurry L. Hamilton	708 Spanish Town Rd.	387-4346
			(homeowner)		
714	Single Family	Spanish Town, Sq. G, a lot, 25' x 85'	Max VonKaesfeld	714 Spanish Town Rd.	
			(homeowner)		
715	3 units	Old Spanish Town, Sq. 92, a lot 45' x 94'	James Calvin Davis	534 Bonnie Jean 9490 Airline Hwy.	275-1863 (H) 926-7805 (O)
718	3 units	Spanish Town, Sq. G, a lot, 80' x 140'	George H. Reymond	Reymond Bldg.	383-6414 (O)
730	4 units				
<u>725</u>	Single Family plus Garage Apt.	Old Spanish Town, Sq. 92, a lot, 50' x 120'	Dorothy A. Daniels	725 Spanish Town Rd.	383-7246
			(homeowner)		

SPANISH TOWN ROAD

<u>BUILDING NUMBER</u>	<u>USE</u>	<u>LAND DESCRIPTION & SIZE</u>	<u>OWNER</u>	<u>ADDRESS</u>	<u>TELEPHONE</u>
729, 731	2 units	Old Spanish Town, Sq. 91, a lot, 25' x 120'	Mrs. Marshall Heath	2158 Wisteria St.	344-8392
<u>737</u>	Single Family	Old Spanish Town, Sq. 91, a lot, 25' x 120'	Mrs. Joe Bergeron	2754 Juban St.	355-7069
<u>740</u>	2 units	Spanish Town, Sq. G, a lot 60' x 100'	Francis D. Patriquin		
<u>746</u>	4 units plus Garage Apt.	Spanish Town, Sq. G, a lot, 60' x 100'	Manjit S. Sehdeva	2506 Germantown Dr.	927-9010
<u>747, 749</u>	2 units	Old Spanish Town, Sq. 91, a lot 50' x 120' plus a lot 20' x 120'	Eddie Warmack (homeowner)	749 Spanish Town Rd.	383-2798
<u>759</u> <u>759 A</u>	2 units Single Family	Old Spanish Town, Sq. 91, lots 40' x 120' & 30' x 44.5' Sq. 90, Lot J, 50' x 48'	Mrs. Daniel D. Uter & Michael Uter	12017 No. Oak Hills Pwy. 638 Florida Blvd.	766-7999 387-0066
763	Single Family	Old Spanish Town, Sq. 90, a lot 67.5' x 112'	(homeowner)		
769	Single Family		Mrs. Thelma S. Robins	769 Spanish Town Rd.	383-1624
764	2 units	(see 741, 747 North 8th Street)	George H. Reymond	Reymond Bldg.	383-6414 (C)
<u>779</u>	3 units	Old Spanish Town, Sq. 90, 76.5' x 30' plus 37.5 x 84.5'	S. Barton Bennett, Jr. (homeowner)	779 Spanish Town Rd.	383-5921
<u>3</u> 805	12 units Hannie Apts.	Old Spanish Town, Sq. 89, a lot 80' x 70'	H. Wallace Eversberg	2820 Continental 1160 Stanford Ave.	927-5908 (C) 344-8491 (C)
817	Single Family	Old Spanish Town, Sq. 89, a lot, 45' x 100'	G. V. Prewett (homeowner)	817 Spanish Town Rd.	343-3801
<u>818</u>	2 units	Industry Town, Sq. 46, pt. Lot 23, 67.44' x 100'	Ione E. Burden LNB Trust Dept.	6200 Burden Dr.	766-2086
821	Single Family	Old Spanish Town, Sq. 89, a lot 45' x 100'			

STATE CAPITOL DRIVE

<u>BUILDING NUMBER</u>	<u>USE</u>	<u>LOT DESCRIPTION & SIZE</u>	<u>OWNER</u>	<u>ADDRESS</u>	<u>TELEPHONE</u>
<u>1 630</u>	2 units	(See 926, 928 North 6th Street)			
632, 634	Duplex	Aubert Town, Sq. 4, Lot 8, 56' x 180'	Louise M. Brousseau		
638	Single Family	Lots 9, 10, 11, 12, 13 and 14 ,	Attn: Maunsell W.	637 Lakeland Drive	343-9324
640	Single Family	each 100' x 330'	Brousseau, Jr.		
642	Single Family	Lot 15, 56' x 150'			
<u>1 756</u>	Single Family	Old Spanish Town, Sq. 92	Clyde G & Jean W.	756 State Capitol Dr.	383-1884 (O)
		Sqs. 92 & 91, Lot B-3	Shaw (homeowners)		
		Sqs. 92 & 91, Lot B-2			
<u>1 764</u>	Single Family	Old Spanish Town, Sqs. 91 & 92	Clyde & Jean Shaw	756 State Capitol Dr.	383-1884 (C)

UNIVERSITY WALK

<u>BUILDING NUMBER</u>	<u>USE</u>	<u>LAND DESCRIPTION & SIZE</u>	<u>OWNER</u>	<u>ADDRESS</u>	<u>TELEPHONE</u>
<u>3</u> 505	10 units Maison Rouge Apts.	Spanish Town, Sq. 42, pt. Lot 12, 64'8" x 70'5" pt. Lot 13, 29'7" x 64'8" pt. Lot 13, 34'5" x 106'8"	George M. Murrell	Bayou Goula, La. 70716	
512, 514	2 units	Spanish Town, Sq. 43, unnumbered lot, 42'4" x 61'4"	T. W. Melancon (homeowner)	512 University Walk	383-4091
519 525	Single Family Single Family	Spanish Town, Sq. 42, Lot 14, 64' x 106'8"	Roger M. Fritchie	614 LNB, 451 Florida Longwood Plantation	344-0501 (C) 766-5874 (F)
520	2 units	Spanish Town, Sq. 43, unnumbered lot, 40' x 61'4"	Herbert Clyde Davis (homeowner)	520 University Walk	344-9086
522, 524	2 units	Spanish Town, Sq. 43, unnumbered lot, 40' x 61'4"	Mr. M. W. Brousseau	637 Lakeland Dr.	343-9324
<u>1</u> 601	Single Family	(see 710, 712 North 6th Street)	Charles W. Phillips (homeowner)	712 North 6th St.	344-2882 (F) 387-3221 (C)
<u>1</u> 610	Single Family	(see 684 North 6th Street)	Manjit S. Sehdeva	2506 Germantown Dr.	927-9010
617	Single Family	Spanish Town, Sq. 42, West pt. Lot 18, 32' x 106'8"	Mrs. Effie G. Hyde (homeowner)	617 University Walk	383-5304
624	Single Family	Spanish Town, Sq. 44, unnumbered lot, 60'4" x 34'	Eric Noel Purnell	2772 - 79th Ave.	355-1843
<u>1</u> 625	Single Family	Spanish Town, Sq. 42, East pt. Lot 18, 32' x 106'8"	Mrs. O. H. Engerran (homeowner)	625 University Walk	383-1990
630	3 units	Spanish Town, Sq. 44, unnumbered lot, 50' x 122'8"	Louis Welch	2430 North Street	387-5191 (C)
631	2 units	Spanish Town, Sq. 42, West pt. Lot 19, 32' x 106'8"	Rev. Huey Latham, Sr.	5838 Burgundy Ave.	926-7892
633	2 units	Spanish Town, Sq. 42, East pt. Lot 19, 32' x 106'8"	Johnathan Percy		
636	2 units plus Garage Apt.	Spanish Town, Sq. 44, a lot, 50' x 122'8"	Joseph F. Neucere (homeowner)	636 University Walk	
645	2 units	Spanish Town, Sq. 42, West pt. Lot 20, 32' x 106'8"	Mrs. P. J. Gilbert <i>Larry Hamilton ?</i>	630 North 6th St.	343-4088