



UNITED STATES DEPARTMENT OF THE INTERIOR  
NATIONAL PARK SERVICE


NATIONAL REGISTER OF HISTORIC PLACES  
PROPERTY PHOTOGRAPH FORM

(Type all entries - attach to or enclose with photograph)


STATE Oregon	
COUNTY Lake	
FOR NPS USE ONLY	
ENTRY NUMBER	DATE
	NOV 8 1974

SEE INSTRUCTIONS

<b>1. NAME</b>			
COMMON:		Oregon Central Military Wagon Road	
AND/OR HISTORIC:			
<b>2. LOCATION</b>			
STREET AND NUMBER:			
8 miles SE by dirt road - T. 37 S., R. 24 E., Sec. 24 Lots 1 & 2			
CITY OR TOWN:			
Plush			
STATE:	CODE	COUNTY:	CODE
Oregon	41	Lake	037
<b>3. PHOTO REFERENCE</b>			
PHOTO CREDIT:		BLM	
DATE OF PHOTO:		1/14/74	
NEGATIVE FILED AT:		BLM - Lakeview	
<b>4. IDENTIFICATION</b>			
DESCRIBE VIEW, DIRECTION, ETC.			
Looking down road on eastern slope of ridge. Stone Bridge (causeway) at middleground. Hart Mountain in background, looking northeast.			



VIEW SHOWING EAST APPROACH TO STONE BRIDGE



[Stone Bridge Under Water]

Old Military Road

STONE BRIDGE

LAVA ROCK PATHWAY

UNITED STATES DEPARTMENT OF THE INTERIOR  
NATIONAL PARK SERVICE

**NATIONAL REGISTER OF HISTORIC PLACES**  
**PROPERTY PHOTOGRAPH FORM**

*(Type all entries - attach to or enclose with photograph)*

STATE Oregon	
COUNTY Lake	
FOR NPS USE ONLY	
ENTRY NUMBER NOV 8 1974	DATE

SEE INSTRUCTIONS

**1. NAME**

COMMON:

AND/OR HISTORIC: Stone Bridge

**2. LOCATION**

STREET AND NUMBER:

Old Military Road

CITY OR TOWN:

Hart's Lake Vicinity

STATE:

Oregon

CODE

41

COUNTY:

Lake

**3. PHOTO REFERENCE**

PHOTO CREDIT:

Donald Alger

DATE OF PHOTO:

February 1971

NEGATIVE FILED AT:


Parks and Recreation Section, Oregon State Highway Building, Salem, OR 97310

**4. IDENTIFICATION**

DESCRIBE VIEW, DIRECTION, ETC.

Members of Boy Scout Troop 95, Lakeview, Oregon, at the east end of Stone Bridge with old Military Road in background.





**NATIONAL REGISTER OF HISTORIC PLACES**  
**PROPERTY MAP FORM**

*(Type all entries - attach to or enclose with map)*

STATE		Oregon
COUNTY		Lake
FOR NPS USE ONLY		
ENTRY NUMBER	DATE	
NOV 8 1974		

SEE INSTRUCTIONS

**1. NAME**

COMMON:

AND/OR HISTORIC: Stone Bridge

**2. LOCATION**

STREET AND NUMBER:

Old Military Road

CITY OR TOWN:

Hart's Lake Vicinity

STATE:

Oregon

CODE

41

COUNTY:

Lake

CODE

037

**3. MAP REFERENCE**

SOURCE:

U.S.G.S. 7.5 Minute Series (Topographic) Crumplake, Oregon


SCALE: 1:24000

DATE: 1967

**4. REQUIREMENTS**

TO BE INCLUDED ON ALL MAPS

1. Property boundaries where required.
2. North arrow.
3. Latitude and longitude reference.





UNITED STATES DEPARTMENT OF THE INTERIOR  
NATIONAL PARK SERVICE

NATIONAL REGISTER OF HISTORIC PLACES

PROPERTY PHOTOGRAPH FORM

(Type all entries - attach to or enclose with photograph)

STATE		Oregon
COUNTY		Lake
FOR NPS USE ONLY		
ENTRY NUMBER	DATE	
	NOV 8 1974	

SEE INSTRUCTIONS

<b>1. NAME</b>			
COMMON:	Old Central Military Wagon Road		
AND/OR HISTORIC:			
<b>2. LOCATION</b>			
STREET AND NUMBER:			
8 miles SE by dirt road - T. 37 S., R. 24 E., Sec. 24 Lots 1 & 2			
CITY OR TOWN:			
Plush			
STATE:	CODE	COUNTY:	CODE
Oregon	41	Lake	037
<b>3. PHOTO REFERENCE</b>			
PHOTO CREDIT:	BLM		
DATE OF PHOTO:	1/14/74		
NEGATIVE FILED AT:	BLM Lakeview		
<b>4. IDENTIFICATION</b>			
DESCRIBE VIEW, DIRECTION, ETC.			
Distant photograph of road from across lower end of Hart Lake - Hart Mountain in background. Road in lower center of photograph looking east.			







UNITED STATES DEPARTMENT OF THE INTERIOR  
NATIONAL PARK SERVICE

NATIONAL REGISTER OF HISTORIC PLACES  
PROPERTY PHOTOGRAPH FORM

(Type all entries - attach to or enclose with photograph)

STATE	
Oregon	
COUNTY	
Lake	
FOR NPS USE ONLY	
ENTRY NUMBER	DATE
NOV 8	1974

SEE INSTRUCTIONS

<b>1. NAME</b>			
COMMON:		Old Central Military Wagon Road	
AND/OR HISTORIC:			
<b>2. LOCATION</b>			
STREET AND NUMBER:			
8 miles SE by dirt road - T. 37 S., R. 24 E., Sec. 24 Lots 1 & 2			
CITY OR TOWN:			
Plush			
STATE:	CODE	COUNTY:	P/CODE
Oregon	41	Lake	037
<b>3. PHOTO REFERENCE</b>			
PHOTO CREDIT:		BLM	
DATE OF PHOTO:		1/14/74	
NEGATIVE FILED AT:		BLM, Lakeview	
<b>4. IDENTIFICATION</b>			
DESCRIBE VIEW, DIRECTION, ETC.			
Looking up road going across west slope of ridge. Hart Mountain in background. Looking east.			

