

Santa Barbara 1848




Plate XVI. SANTA BARBARA MISSION, 1848

13. Santa Barbara Mission, California, 1848.

**REGISTERED NATIONAL
HISTORIC LANDMARKS**

From William Rich Hutton, California 1847-1852 (San Marino, 1942),
Plate XVI.




Plate XV. SANTA BARBARA MISSION, [1848]

12. Santa Barbara Mission, California, 1848
From William Rich Hutton, California, 1847-1852
Plate XV.
- REGISTERED NATIONAL
HISTORIC LANDMARKS
(San Marino, 1942),



*Santa Barbara Mission -
from the hill -
(Island of Santa Cruz) the distance is many*

W. B. H.

1852

*Plate XVIII. SANTA BARBARA MISSION, 1852
from the hill*

14. Santa Barbara Mission, California, 1852.

From William Rich Hutton, California 1847-1852
Plate XVIII.

REGISTERED NATIONAL
HISTORIC LANDMARK
(San Marino, 1942)



Santa Barbara Mission Church, Santa Barbara, California

N.P.S. Photo, 1958



30 miles

35 miles



Santa Barbara Mission Church, Santa Barbara, California

NPS Photo, 1968

Negative No. 4853 ✓

Subject Santa Barbara Mission Church, 1815-20 East (side) Elevation

2201 Laguna Street

Date Apr. 16, '68 Locality Santa Barbara, California By Charles W. Snell

REGISTERED NATIONAL
HISTORIC LANDMARKS



Negative No. 4962 ✓

Subject Santa Barbara Mission Church, 1815-20 East (front) Elevation

Date Apr. 16, '68 Locality 2201 Laguna Street, Santa Barbara By Charles W. Snell
California

REGISTERED NATIONAL
HISTORIC LANDMARKS



Negative No. 4963 ✓

Subject Santa Barbara Mission Church, 1815-20 East (front) and north (side) elevations

Date Apr. 16, '68 Locality 2201 Laguna Street, Santa Barbara By California Charles W. Snell

REGISTERED NATIONAL
HISTORIC LANDMARKS



Negative No. 4960 ✓

Subject Santa Barbara Mission Church, 1815-20 East (front) Elevation

Date Apr. 16, '68 Locality 2201 Laguna Street, Santa Barbara By Charles W. Snell
California

REGISTERED NATIONAL
HISTORIC LANDMARKS






Plate XIV. WATER WORKS, 1847
Santa Barbara Mission

35

Vol VI

1847

Return to Western Region

Reproduced through the
courtesy of the Bancroft
Library, University of
California, Berkeley 4,
California

LM

11. Water Works of the Santa Barbara Mission, California, August 3, 1847,
View of the Upper Reservoir, filter House, and grist mill.

From William Rich Hutton, California, 1847-1859, (San Marino, 1942),
Plate XIV.

**REGISTERED NATIONAL
HISTORIC LANDMARKS**

8/25/64



3367-12

**REGISTERED NATIONAL
HISTORIC LANDMARKS**

Interior of the Upper Reservoir, built 1806-08,
of the Santa Barbara Mission's irrigation system.
Santa Barbara, California

N.P.S. Photo, 1964

LM

10/13/64



FILTER
FOR MISSION

3367-13

Filter House, built in 1808, of the Santa Barbara Mission's
irrigation system.
Santa Barbara, California
N.P.S. Photo, 1964

~~REGISTERED NATIONAL
HISTORIC LANDMARKS~~

LM

10/17/64



3367-15

Santa Barbara Mission's Dam, built 1806-1808
Santa Barbara, California

N.P.S. Photo, 1964.

REGISTERED NATIONAL
HISTORIC LANDMARKS

LM

10/13/64



3367-17

Upper Side or Interior of Santa Barbara Mission Dam,
built 1806-08
Santa Barbara, California

N.P.S. Photo, 19~~6~~5 REGISTERED NATIONAL
HISTORIC

10/13/64

LYM



Santa Barbara Mission Church, 1815-20
East (front) Elevation

2201 Laguna Street
Santa Barbara, Calif.

April 16, 1968

Charles W. Snell

Western Reg. Neg. 4961 ✓



Santa Barbara Mission Church,
1815-20 East (front) elevation

2201 Laguna Street
Santa Barbara, Calif.

April 16, 1968

Charles W. Snell

Western Reg. Neg. 4960



Santa Barbara Mission Church, 1815-20
East (side) elevation
2201 Laguna Street
Santa Barbara, California

April 16, 1968

Charles W. Snell

Western Reg. Neg. 4853



Santa Barbara Mission Church
Santa Barbara, California

, 1815-1820

June 11, 1958

William C. Everhart
Western Region Neg. 361



Santa Barbara Mission Church, 1815-20
East (front) and north (side) elevations

2201 Laguna Street
Santa Barbara, Calif.

April 16, 1968

Charles W. Snell

Western Reg. Neg. 4963