


United States Department of the Interior
National Park Service



NATIONAL REGISTER OF HISTORIC PLACES
REGISTRATION FORM

1. Name of Property

historic name: TOGCHA POINT PILLBOX (66-09-1215)

other name/site number: FOK CHAI PILLBOX

2. Location

street & number: ROUTE FOUR

not for publication:

city/town: YONA

vicinity:

state: GU county: YONA

code: 010

zip code: 96914

3. Classification

Ownership of Property: PRIVATE

Category of Property: STRUCTURE

Number of Resources within Property:

Contributing	Noncontributing	
_____	_____	buildings
_____	_____	sites
<u>ONE</u>	_____	structures
_____	_____	objects
<u>ONE</u>	_____	Total

Number of contributing resources previously listed in the National Register: 0

Name of related multiple property listing: JAPANESE DEFENSE FORTIFICATIONS

=====
4. State/Federal Agency Certification
=====

As the designated authority under the National Historic Preservation Act of 1986, as amended, I hereby certify that this nomination _____ request for determination of eligibility meets the documentation standards for registering properties in the National Register of Historic Places and meets the procedural and professional requirements set forth in 36 CFR Part 60. In my opinion, the property meets _____ does not meet the National Register Criteria. _____ See continuation sheet.

D. C. [Signature] _____ 1/17/91
Signature of certifying official Date

State or Federal agency and bureau

In my opinion, the property _____ meets _____ does not meet the National Register criteria. _____ See continuation sheet.

Signature of commenting or other official Date

State or Federal agency and bureau

=====
5. National Park Service Certification
=====

I, hereby certify that this property is:

- entered in the National Register _____
_____ See continuation sheet.
- determined eligible for the National Register _____
_____ See continuation sheet.
- determined not eligible for the National Register _____
- removed from the National Register _____
- other (explain): _____

Cornel Shue 3-4-91

Signature of Keeper Date of Action

=====
6. Function or Use
=====

Historic: MILITARY Sub: FORTIFICATION

Current : VACANT/NOT IN USE Sub: _____

=====

7. Description

=====

Architectural Classification:

NO STYLE

Other Description: _____

Materials: foundation CONCRETE roof CONCRETE
walls CONCRETE other _____
LIMESTONE

Describe present and historic physical appearance. X See continuation sheet.

=====

8. Statement of Significance

=====

Certifying official has considered the significance of this property in relation to other properties: _____.

Applicable National Register Criteria: A,C,D

Criteria Considerations (Exceptions) : G

Areas of Significance: MILITARY

Period(s) of Significance: 1941-1944

Significant Dates : 1944

Significant Person(s): N/A

Cultural Affiliation: N/A

Architect/Builder: N/A

State significance of property, and justify criteria, criteria considerations, and areas and periods of significance noted above. X See multiple resource nomination.

United States Department of the Interior
National Park Service

NATIONAL REGISTER OF HISTORIC PLACES
CONTINUATION SHEET

Section number 7

Togcha Point Pillbox (66-09-1215)

=====

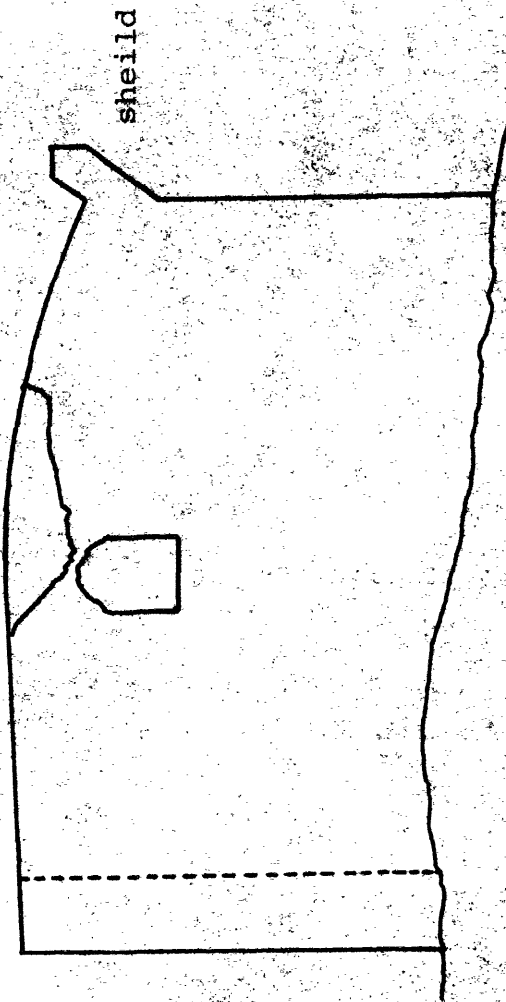
The Togcha Point Pillbox is located on the east coast between the Togcha River, 1.0 mile to the south, and the Ylig River, .7 miles to the north. It is built on the raised limestone terrace of Togcha Point, approximately 15.0m inland from the high tide line and 1.0m above sea level. The pillbox is set into a depression which was excavated into the limestone to a depth of .45m. The structure is built of steel-reinforced concrete mixed with small coral fragments and beach rubble. It is in excellent condition.

The exterior of the structure measures approximately 3.30m by 2.70m. It is 1.68m tall from the bottom of the depression to the highest point of the upper surface of the roof. The roof slopes toward the south wall and then forms an angled extension over the wall. The north wall angles to provide protective walls for the entrance located on the northwest corner. Limestone rocks, about .35m high, form a wall along the west side of the entrance. The rock on the east side has been moved so that it partially obstructs the entrance.

The interior space forms a room which has a height of 1.50m at the center and slopes to 1.45m at the south wall. Coral rubble and sand form the floor.

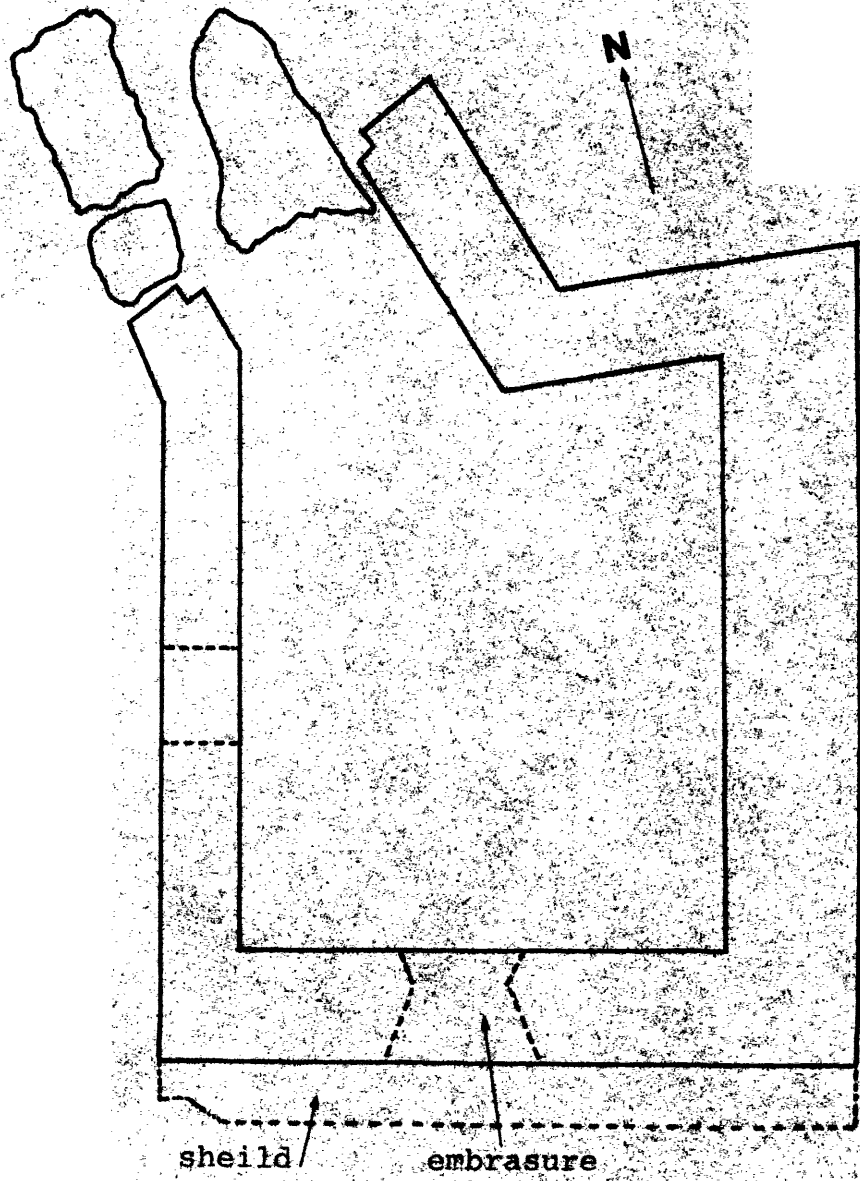
The south and east walls are .50m thick, while the north and west walls are approximately .30m thick. A gun port measuring .30m wide and .26m high at the exterior edge, located in the south wall.

Horizontal impressions of the lumber used to build the form into which the concrete was poured are apparent on the surface of both exterior and interior walls.



scale: 1cm = 30cm

Profile west wall of
Togcha Point Pillbox



scale: 1cm = 30cm

Plan view

Togcha Point Pillbox, Guam

AUG 22 1988

United States Department of the Interior
National Park Service

National Register of Historic Places
Continuation Sheet

Section number _____ Page _____

SUPPLEMENTARY LISTING RECORD

NRIS Reference Number: 88001875 Date Listed: 3/4/91

Tokcha' Pillbox Guam Guam
Property Name County State

Japanese Coastal Defense Fortifications on Guam TR
Multiple Name

This property is listed in the National Register of Historic Places in accordance with the attached nomination documentation subject to the following exceptions, exclusions, or amendments, notwithstanding the National Park Service certification included in the nomination documentation.

Autawicelli A. Lee
Signature of the Keeper

3/14/91
Date of Action

=====
Amended Items in Nomination:

Statement of Significance: This property is evaluated at the national level.

The Applicable National Register Criteria includes A and C only. Criterion D is deleted.

The Areas of Significance section includes Engineering.

This information was confirmed with Richard Davis, Deputy SHPO of Guam.

DISTRIBUTION:

- National Register property file
- Nominating Authority (without nomination attachment)